

FOR INDEX OF SHEETS, SEE SHEET NO. 2.

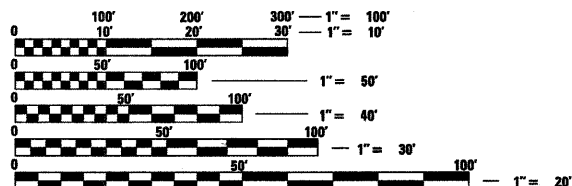
TRAFFIC DATA

ADT = 151,000 VEHICLES (I-290)
 ADT = 165,600 VEHICLES (I-355)
 POSTED SPEED LIMIT = 55 MPH

PROJECT LOCATED IN THE
 CITY OF ELMHURST,
 VILLAGE OF ADDISON
 AND VILLAGE OF ITASCA

STRUCTURE LOCATIONS

- I-355 OVER US 20 (LAKE ST)
SN 022-0112 (NB)
SN 022-0111 (SB)
- I-355 OVER IL 53 (ROHLWING RD)
SN 022-0137 (NB)
SN 022-0138 (SB)
- I-290 EB OVER I-355
SN 022-0092
- I-290 WB OVER I-290 EB & I-355
SN 022-0094
- I-290 OVER ADDISON RD
SN 022-0104 (EB)
SN 022-0095 (WB)
- I-290 OVER WOOD DALE RD
SN 022-0105 (EB)
SN 022-0100 (WB)
- I-290 OVER IL 83 (KINGERY HWY)
SN 022-0096 (EB)
SN 022-0097 (WB)
- I-290 OVER GRAND AVE
SN 022-0102 (EB)
SN 022-0101 (WB)
- I-290 OVER CHURCH RD
SN 022-0099 (EB)
SN 022-0098 (WB)



FULL SIZE PLANS HAVE BEEN PREPARED USING STANDARD ENGINEERING SCALES. REDUCED SIZED PLANS WILL NOT CONFORM TO STANDARD SCALES. IN MAKING MEASUREMENTS ON REDUCED PLANS, THE ABOVE SCALES MAY BE USED.

J.U.L.I.E.
 JOINT UTILITY LOCATION INFORMATION FOR EXCAVATION
 1-800-892-0123
 OR 811

PROJECT ENGINEER: CRAIG BAUER (847) 705-4265
 PROJECT MANAGER: LONG TRAN (847) 705-4232

CONTRACT NO. 60G51

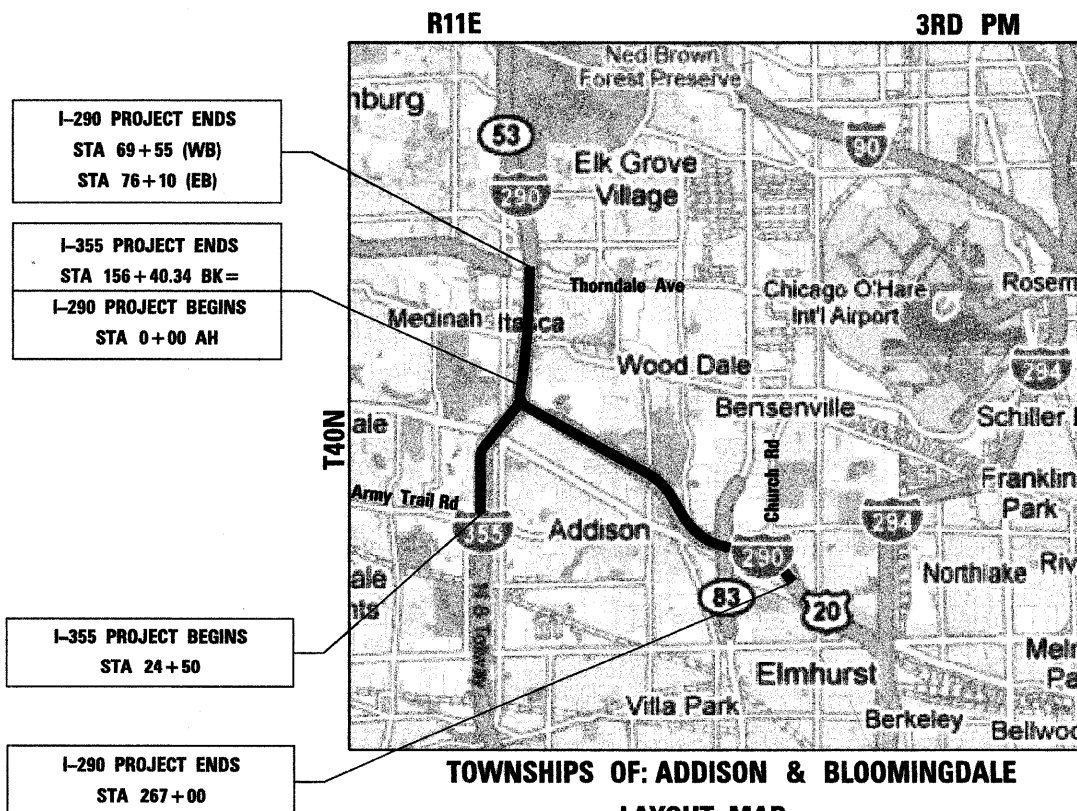
STATE OF ILLINOIS
 DEPARTMENT OF TRANSPORTATION

DIVISION OF HIGHWAYS

**PROPOSED
 HIGHWAY PLANS**

FAI-290 (EISENHOWER EXPRESSWAY) &
 FAI-355 (NORTH-SOUTH TOLLWAY)
 SECTION 22(1, 1-1, 2&3)RS-7
 PROJECT: ACIM-0005(694)

I-290 FROM THORNDALE AVE. TO EAST OF CHURCH RD.
 I-355 FROM ARMY TRAIL RD. TO I-290
 RESURFACING AND ROADWAY AND STRUCTURE REPAIRS
 DUPAGE COUNTY
 C-91-492-09



TOWNSHIPS OF: ADDISON & BLOOMINGDALE

LAYOUT MAP

SCALE: 1 IN = 1.5 MI

GROSS LENGTH OF PROJECT = 47,500 LIN FT = 9.00 MILES
 NET LENGTH OF I-290 = 34,310 LIN FT = 6.50 MILES
 NET LENGTH OF I-355 = 13,190 LIN FT = 2.50 MILES

NOTE: WHEREVER IN THESE PLANS "TOTAL SHEETS-546" IS REFERENCED IT SHALL MEAN 661.

F.A.I. RTE.	SECTION	COUNTY	TOTAL SHEETS	SHEET NO.
22(1, 1-1, 2&3)RS-7	DUPAGE	ILLINOIS	661	1
FED. ROAD DIST. NO.	ILLINOIS	CONTRACT NO.	60G51	
290, 355			661+15=676	

D-91-341-09



LOCATION OF SECTION INDICATED THUS: - [black rectangle] -

STATE OF ILLINOIS
 DEPARTMENT OF TRANSPORTATION
 DIVISION OF HIGHWAYS


SUBMITTED OCTOBER 7, 2009

Diana M. O'Keefe
 DEPUTY DIRECTOR OF HIGHWAYS, REGION ENGINEER
December 4, 2009

Charles J. Ingersoll
 ENGINEER OF DESIGN AND ENVIRONMENT
December 4, 2009

Christine M. Reed
 DIRECTOR OF HIGHWAYS, CHIEF ENGINEER

PRINTED BY THE AUTHORITY
 OF THE STATE OF ILLINOIS



benesch
 alfred benesch & company
 Engineers • Surveyors • Planners
 205 North Michigan Avenue, Suite 2400
 Chicago, Illinois 60601
 312-565-0450

Rev.