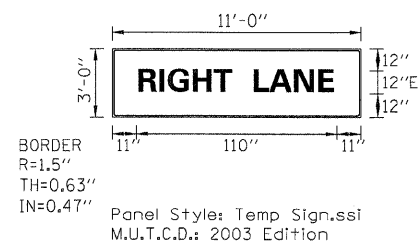
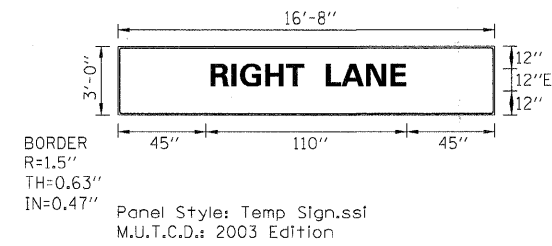


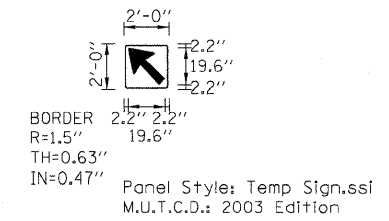
STAGE 1
BLACK LETTERS ON ORANGE BACKGROUND
STA 98+80



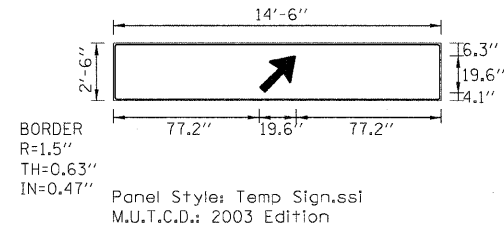
STAGE 1 AND STAGE 2
BLACK LETTERS ON ORANGE BACKGROUND
STA 98+80



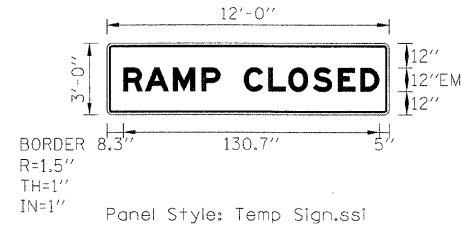
STAGE 1 AND STAGE 2
BLACK LETTERS ON ORANGE BACKGROUND
STA 110+00



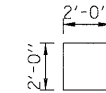
STAGE 1
BLACK ARROW ON ORANGE BACKGROUND
STA 122+00
STA 12+40



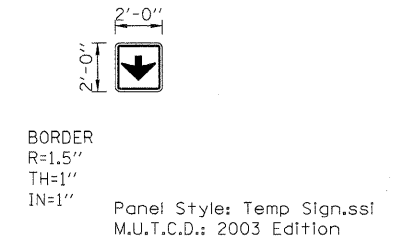
STAGE 1 AND STAGE 2
BLACK ARROW ON ORANGE BACKGROUND
STA 181+95



STAGE 1
BLACK LETTERS ON ORANGE BACKGROUND
STA 94+80



STAGE 1
GREEN COVER
STA 110+00
STA 117+70 (TWO PANELS)
STA 122+00
STA 14+95
STA 22+50
STA 32+50
STA 28+40
STAGE 2
STA 14+95
STA 22+50
STA 32+50
STA 98+80 (TWO PANELS)
STA 110+00
STA 117+10



STAGE 2
WHITE ARROW ON GREEN BACKGROUND
STA 98+80

FILE NAME =	DESIGNED - AJP	REVISED -
...prpIn_ABC.C1_TempSignDetails_01.dgn	DRAWN - TMB	REVISED -
USER NAME = jmajewski	CHECKED - JJT	REVISED -
PLOT DATE = 12/16/2009	DATE - 10/16/09	REVISED -

benesch

**STATE OF ILLINOIS
DEPARTMENT OF TRANSPORTATION**

**MAINTENANCE OF TRAFFIC
TEMPORARY INFORMATION SIGNING**

SCALE: 1"=50' SHEET NO. 114 OF 115 SHEETS STA. TO STA.

F.A.I. RTE.	SECTION	COUNTY	TOTAL SHEETS	SHEET NO.
*	22(1, 1-1, 2&3RS-7	DUPAGE	546	218
*290,355	CONTRACT NO. 60G51			
FED. ROAD DIST. NO.		[ILLINOIS] FED. AID PROJECT		