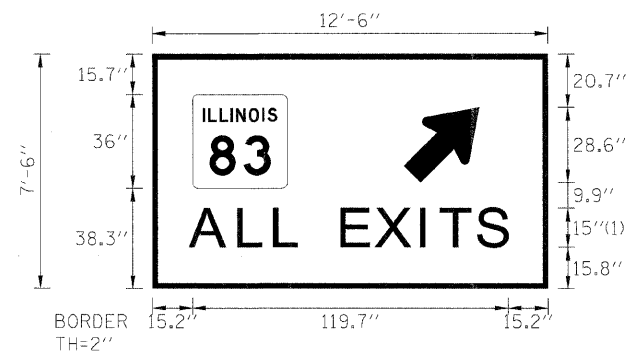


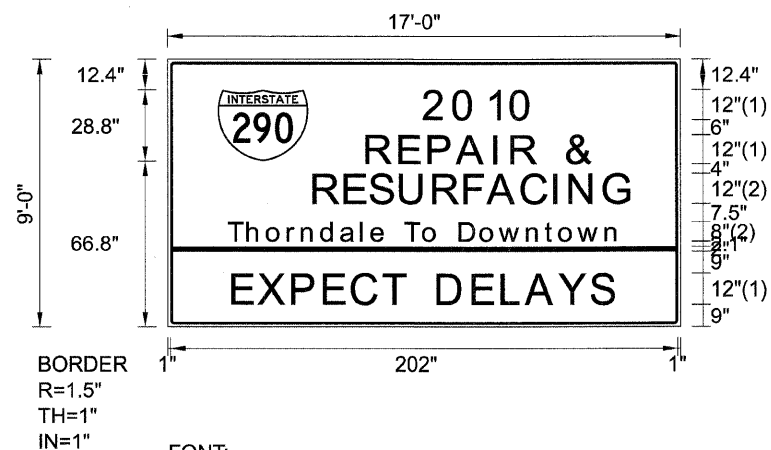
FONT:
(1) ClearviewHwy-5-W

STAGE 2
BLACK LETTERS ON ORANGE BACKGROUND
STA 162+97
STA 256+96



FONT:
(1) ClearviewHwy-5-W

STAGE 2
BLACK LETTERS ON ORANGE BACKGROUND
STA 179+89
STA 236+82

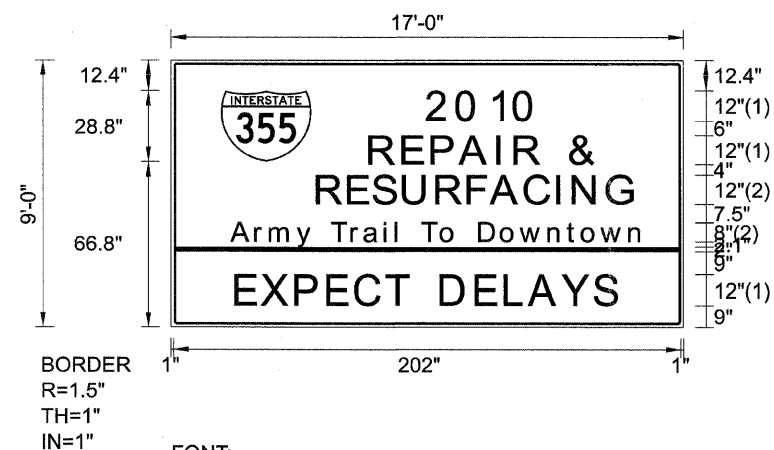


FONT:
(1) ClearviewHwy-5-W
(2) ClearviewHwy-5-W-R

Panel Style: Temp Sign.ssi
M.U.T.C.D.: 2003 Edition

PLACE PROJECT TEMPORARY INFORMATION SIGN PRIOR TO
STAGE 1 AT THE FOLLOWING LOCATIONS AS DIRECTED BY THE ENGINEER:

EASTBOUND I-90 NEAR MEACHAM RD
EASTBOUND ELGIN O'HARE EXPRESSWAY NEAR PLUM GROVE RD
SOUTHBOUND I-290 NEAR HIGGINS RD
SOUTHBOUND IL-53 NEAR EUCLID



FONT:
(1) ClearviewHwy-5-W
(2) ClearviewHwy-5-W-R

Panel Style: Temp Sign.ssi
M.U.T.C.D.: 2003 Edition

PLACE PROJECT TEMPORARY INFORMATION SIGN PRIOR TO
STAGE 1 AT THE FOLLOWING LOCATIONS AS DIRECTED BY THE ENGINEER:

NORTHBOUND I-355 NEAR ST. CHARLES RD

FILE NAME =	DESIGNED - AJP	REVISED -	benesch	STATE OF ILLINOIS DEPARTMENT OF TRANSPORTATION	MAINTENANCE OF TRAFFIC TEMPORARY INFORMATION SIGNING	F.A.I. <td>SECTION</td> <td>COUNTY</td> <td>TOTAL</td> <td>SHEET</td>	SECTION	COUNTY	TOTAL	SHEET
...prp1-ABC-C1-TempSignDetails_02.dgn	DRAWN - TMB	REVISED -				* 220, 1-1, 2&3RS-7	DUPAGE	546	219	
USER NAME = jnojewski	CHECKED - JMM	REVISED -				*290,355	CONTRACT NO. 60G51			
PLOT DATE = 12/16/2009	DATE - 10/16/09	REVISED -				FED. ROAD DIST. NO.	ILLINOIS FED. AID PROJECT			
SCALE: N.T.S.						SHEET NO. 115 OF 115 SHEETS	STA.	TO STA.		