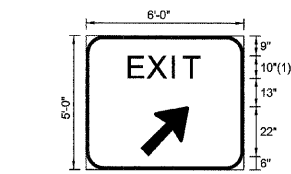


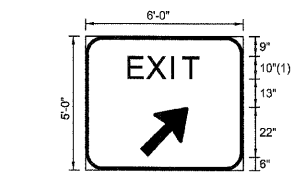
BORDER  
R=8"  
TH=1.5"  
FONT:  
(1) ClearviewHwy-5-W

NB-WP-05  
83+00



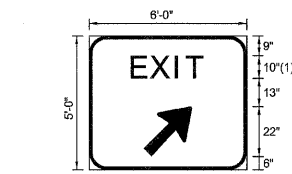
BORDER  
R=8"  
TH=1.5"  
FONT:  
(1) ClearviewHwy-5-W

SB-WP-03  
37+50




BORDER  
R=8"  
TH=1.5"  
FONT:  
(1) ClearviewHwy-5-W

SB-WP-16  
127+20



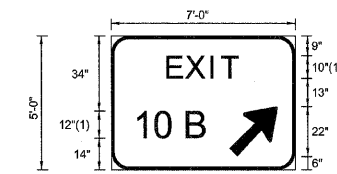
BORDER  
R=8"  
TH=1.5"  
FONT:  
(1) ClearviewHwy-5-W

SB-WP-13  
117+00



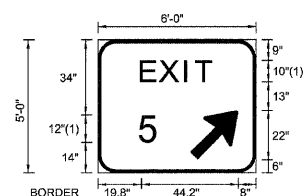
BORDER  
R=8"  
TH=1.5"  
FONT:  
(1) ClearviewHwy-5-W

EB-WP-16  
196+25



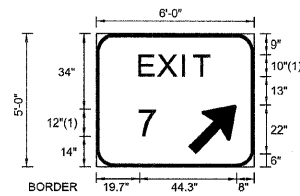
BORDER  
R=8"  
TH=1.5"  
FONT:  
(1) ClearviewHwy-5-W

EB-WP-19  
211+00



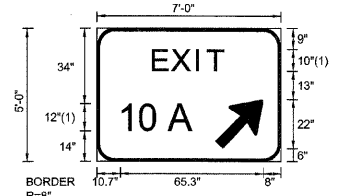
BORDER  
R=8"  
TH=1.5"  
FONT:  
(1) ClearviewHwy-5-W

WB-WP-01A  
57+00



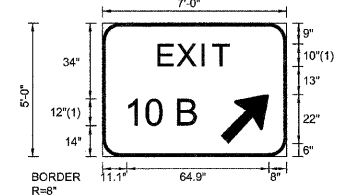
BORDER  
R=8"  
TH=1.5"  
FONT:  
(1) ClearviewHwy-5-W

WB-WP-08A  
19+00



BORDER  
R=8"  
TH=1.5"  
FONT:  
(1) ClearviewHwy-5-W

WB-WP-15  
199+70



BORDER  
R=8"  
TH=1.5"  
FONT:  
(1) ClearviewHwy-5-W

WB-WP-19  
214+10

FILE NAME =	DESIGNED - SEW	REVISED -
*FILEL*	DRAWN - SEW	REVISED -
USER NAME = *USER*	CHECKED - FML	REVISED -
PLOT DATE = *DATE*	DATE - 12/2009	REVISED -



STATE OF ILLINOIS  
DEPARTMENT OF TRANSPORTATION

SIGNING DETAILS

SCALE: N.T.S. SHEET NO. 65 OF 71 SHEETS STA. TO STA.

F.A.I. RTE.	SECTION	COUNTY	TOTAL SHEETS	SHEET NO.
*	22(1), 1-1, 2&3RS-7	DUPAGE	661	647
*	290.355	CONTRACT NO. 60C51		
FED. ROAD DIST. NO. ILLINOIS FED. AID PROJECT				