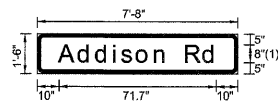


FONT:  
(1) ClearviewHwy-5-W-R

EB-WP-12A  
STA. 173+42


WB-WP-14C  
STA. 175+74



FONT:  
(1) ClearviewHwy-5-W-R

EB-WP-11A  
STA. 121+00

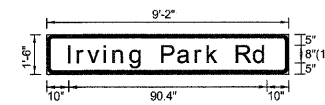
WB-WP-14B  
STA. 122+55



FONT:  
(1) ClearviewHwy-5-W-R

EB-PM-10H  
STA. 75+32

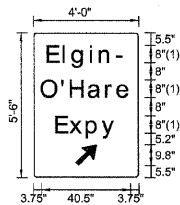
WB-TS-12C  
STA. 75+32



FONT:  
(1) ClearviewHwy-5-W-R

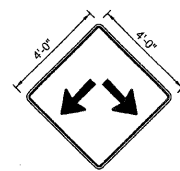
EB-BM-06A  
STA. 22+50

WB-BM-04A  
STA. 21+70



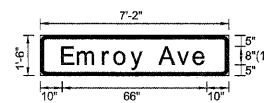
FONT:  
(1) ClearviewHwy-5-W-R

WB-PM-03B  
STA. 39+00



EB-TS-08A  
STA. 3+13

NB-TS-14  
STA. 122+63



FONT:  
(1) ClearviewHwy-5-W-R

EB-BM-28A  
327+50

WB-BM-32B  
327+80

FILE NAME =	DESIGNED - SEW	REVISED -
\$FILEL\$	DRAWN - SEW	REVISED -
USER NAME = \$USER\$	CHECKED - FML	REVISED -
PLOT DATE = \$DATE\$	DATE - 12/2009	REVISED -



STATE OF ILLINOIS  
DEPARTMENT OF TRANSPORTATION

SIGNING DETAILS

SCALE: N.T.S. SHEET NO. 67 OF 71 SHEETS STA. TO STA.

F.A.I. RTE.	SECTION	COUNTY	TOTAL SHEETS	SHEET NO.
*	22(1, 1-1, 2&3)RS-7	DUPAGE	661	649
* 290,355			CONTRACT NO. 60C51	
FED. ROAD DIST. NO. [ILLINOIS] FED. AID PROJECT				