

NOTE:
 MAINLINE PAVING TO EXTEND 1' ONTO HMA SHOULDERS. SEE TYPICAL SECTIONS.

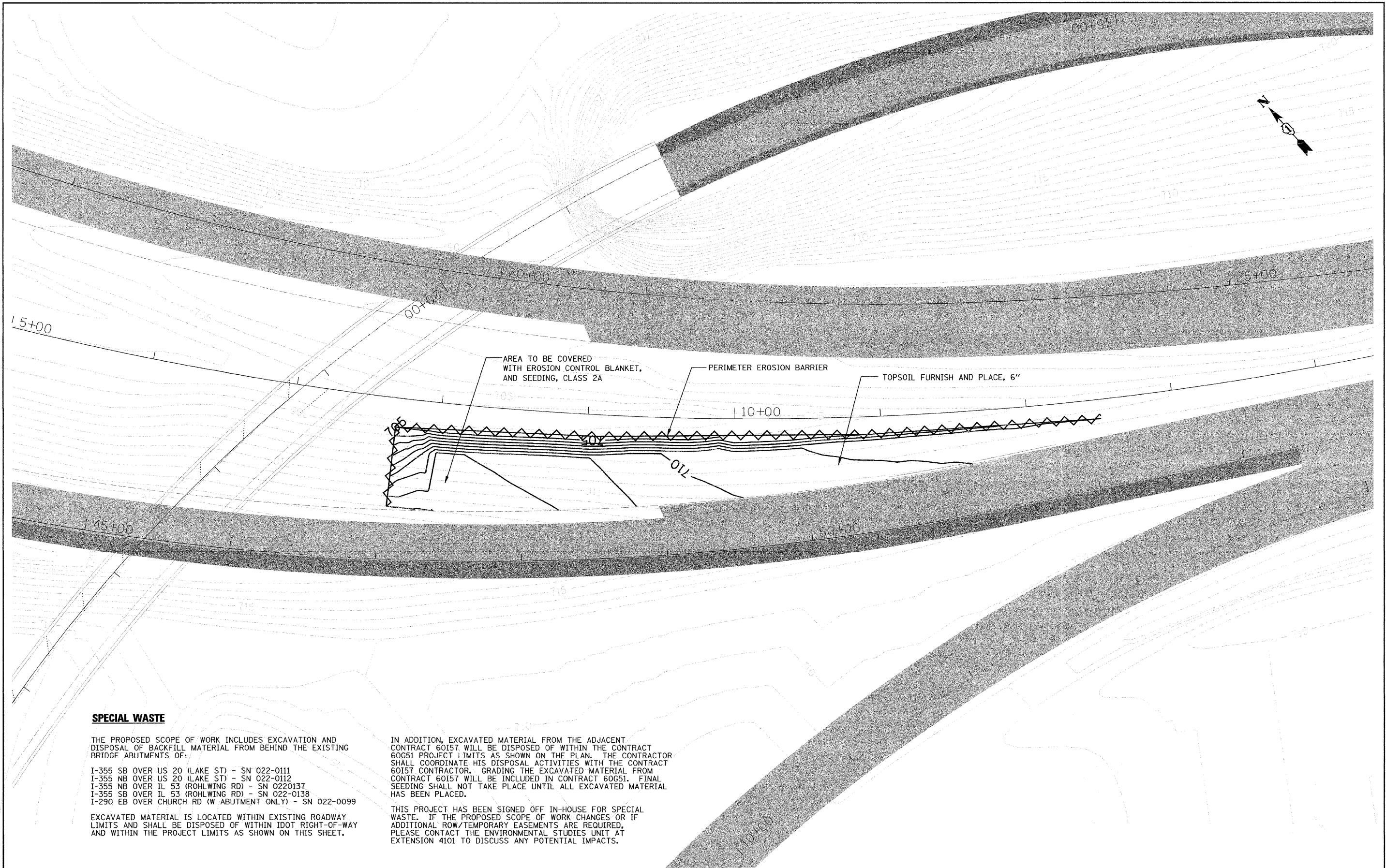
FILE NAME =	DESIGNED - AJP	REVISED -
...\\pplr_abc\cl\290_p\en_42.dgn	DRAWN - TMB	REVISED -
USER NAME = jmajewski	CHECKED - JMM	REVISED -
PLCT DATE = 11/13/2009	DATE - 10/16/09	REVISED -

benesch

**STATE OF ILLINOIS
 DEPARTMENT OF TRANSPORTATION**

ROADWAY PLAN	
I-290	STA 209+00 TO STA 222+00
SCALE: 1"=50'	SHEET NO. 32 OF 32 SHEETS
STA.	TO STA.

F.A.I. RTE.	SECTION	COUNTY	TOTAL SHEETS	SHEET NO.
*	22(1, 1-1, 2&3)RS-7	DUPAGE	546	101
*290,355		CONTRACT NO. 60G51		
FED. ROAD DIST. NO. [ILLINOIS] FED. AID PROJECT				



SPECIAL WASTE

THE PROPOSED SCOPE OF WORK INCLUDES EXCAVATION AND DISPOSAL OF BACKFILL MATERIAL FROM BEHIND THE EXISTING BRIDGE ABUTMENTS OF:

- I-355 SB OVER US 20 (LAKE ST) - SN 022-0111
- I-355 NB OVER US 20 (LAKE ST) - SN 022-0112
- I-355 NB OVER IL 53 (ROHLWING RD) - SN 0220137
- I-355 SB OVER IL 53 (ROHLWING RD) - SN 022-0138
- I-290 EB OVER CHURCH RD (W ABUTMENT ONLY) - SN 022-0099

EXCAVATED MATERIAL IS LOCATED WITHIN EXISTING ROADWAY LIMITS AND SHALL BE DISPOSED OF WITHIN IDOT RIGHT-OF-WAY AND WITHIN THE PROJECT LIMITS AS SHOWN ON THIS SHEET.

IN ADDITION, EXCAVATED MATERIAL FROM THE ADJACENT CONTRACT 60157 WILL BE DISPOSED OF WITHIN THE CONTRACT 60651 PROJECT LIMITS AS SHOWN ON THE PLAN. THE CONTRACTOR SHALL COORDINATE HIS DISPOSAL ACTIVITIES WITH THE CONTRACT 60157 CONTRACTOR. GRADING THE EXCAVATED MATERIAL FROM CONTRACT 60157 WILL BE INCLUDED IN CONTRACT 60651. FINAL SEEDING SHALL NOT TAKE PLACE UNTIL ALL EXCAVATED MATERIAL HAS BEEN PLACED.

THIS PROJECT HAS BEEN SIGNED OFF IN-HOUSE FOR SPECIAL WASTE. IF THE PROPOSED SCOPE OF WORK CHANGES OR IF ADDITIONAL ROW/TEMPORARY EASEMENTS ARE REQUIRED, PLEASE CONTACT THE ENVIRONMENTAL STUDIES UNIT AT EXTENSION 4101 TO DISCUSS ANY POTENTIAL IMPACTS.

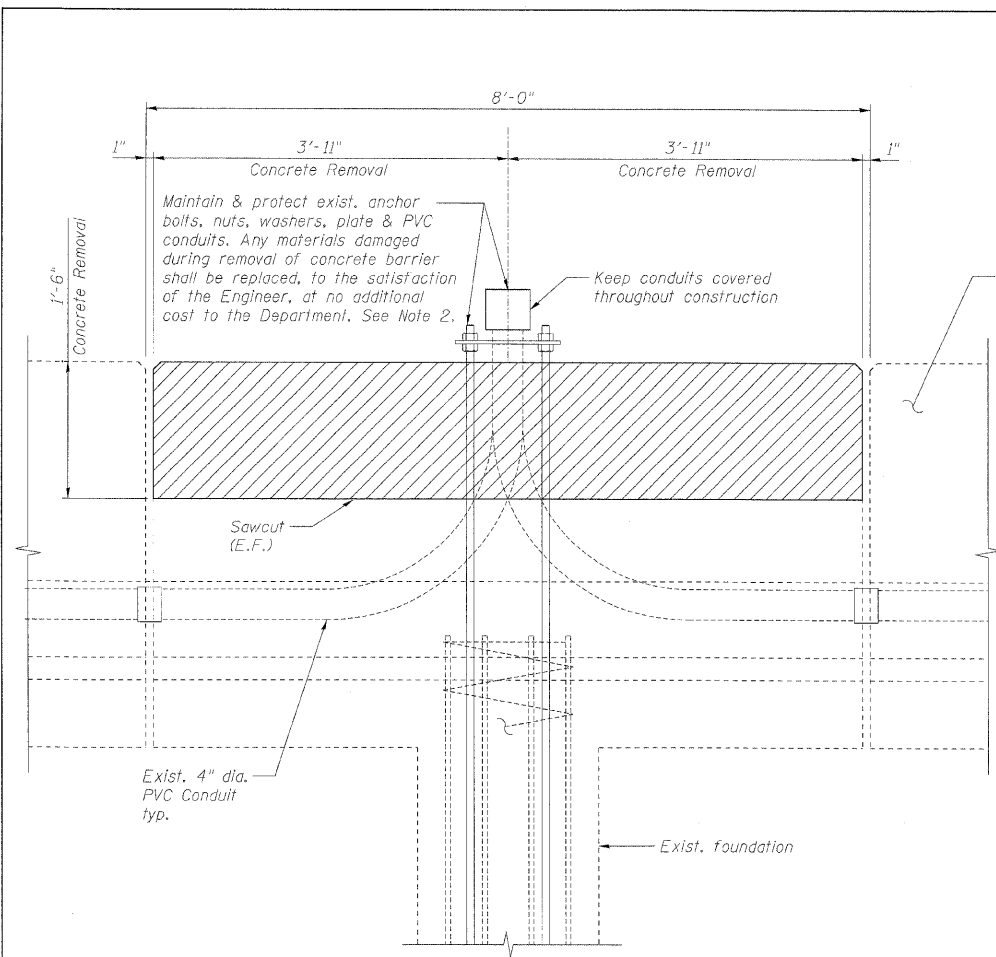
FILE NAME =	DESIGNED - AJP	REVISED -
...prp\in-ABC.C1.355_gradingplan_01.dgn	DRAWN - TMB	REVISED -
USER NAME = tblank	CHECKED - JMM	REVISED -
PLOT DATE = 11/16/2009	DATE - 10/16/09	REVISED -

benesch

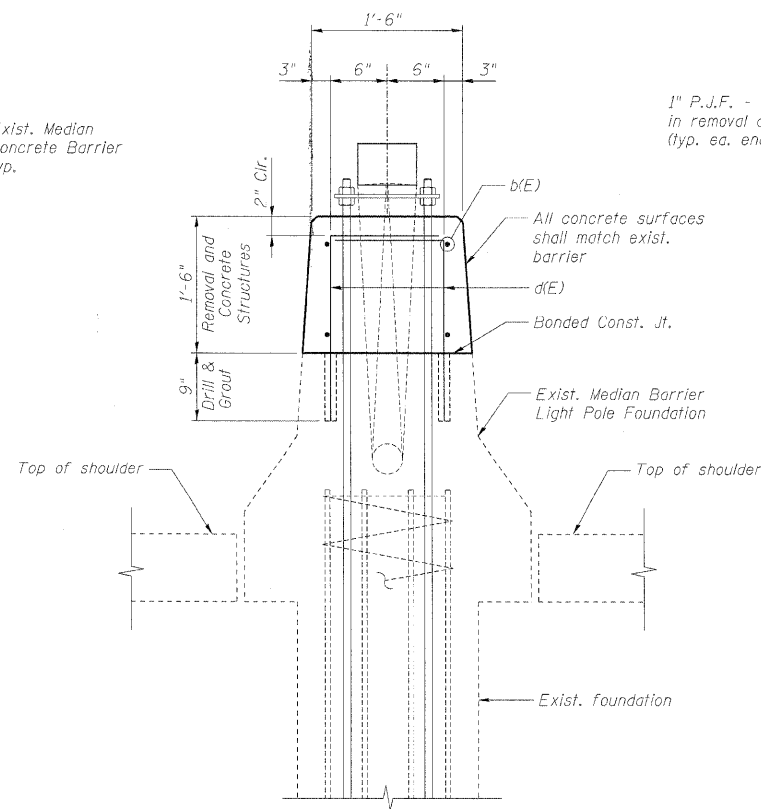
**STATE OF ILLINOIS
DEPARTMENT OF TRANSPORTATION**

GRADING PLAN I-290 / I-355 INFIELD			
SCALE: 1"=50'	SHEET NO. 1	OF 1 SHEETS	STA. TO STA.

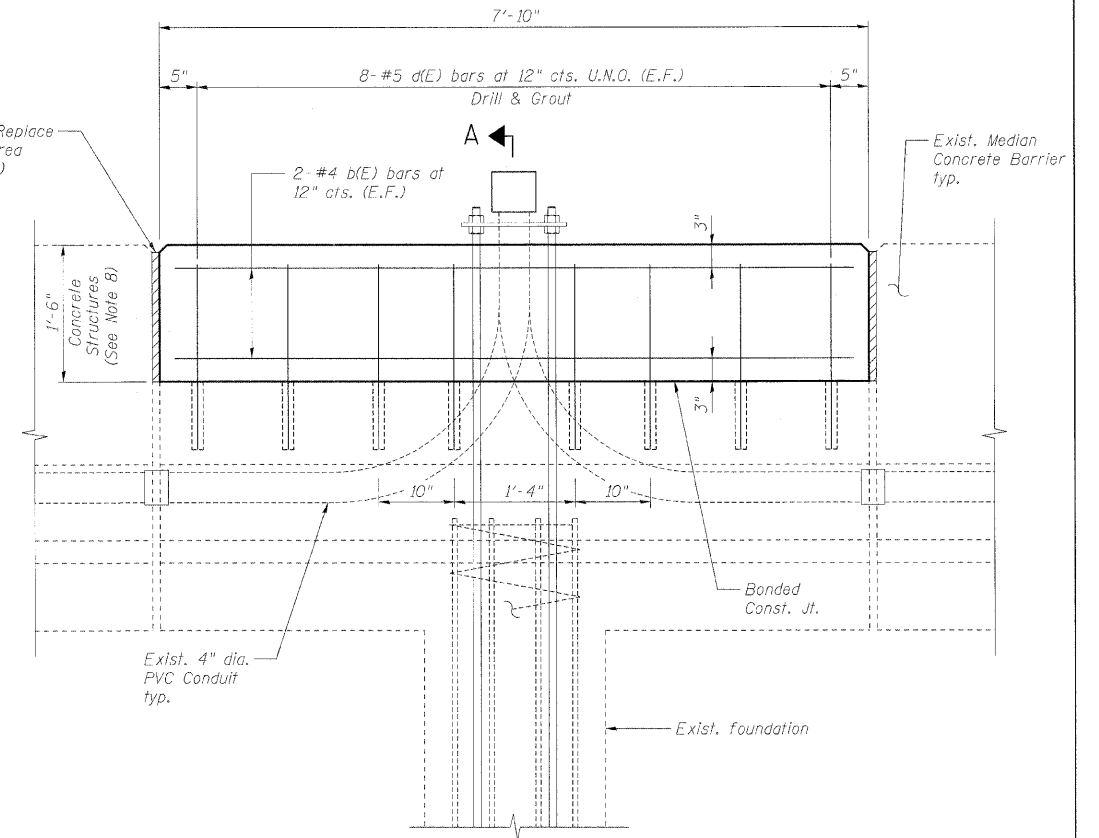
F.A.I. RTE.	SECTION	COUNTY	TOTAL SHEETS	SHEET NO.
*	221, 1-1, 2&3RS-7	DUPAGE	546	102
*290,355			CONTRACT NO. 60651	
FED. ROAD DIST. NO.		ILLINOIS FED. AID PROJECT		



**ELEVATION
REMOVAL DETAIL
I-355 STA. 153+60**



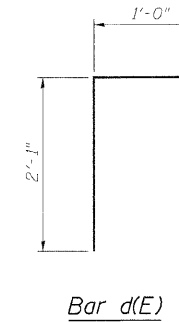
SECTION A-A



**ELEVATION
REPAIR DETAIL
I-355 STA. 153+60**

BILL OF MATERIAL

BAR	NO.	SIZE	LENGTH	SHAPE
b(E)	4	#4	7'-6"	—
d(E)	16	#5	3' 1"	┌
ITEM			UNIT	TOTAL
Concrete Barrier Wall Removal and Replacement (Partial Depth Repair)			Foot	8.0



Bar d(E)

Notes:

- For existing median barrier light pole foundation details, see sheet 2 of 2. See Roadway Plans for light pole foundation location.
- The cable in the conduits is energized when the lighting cabinet is turned on. The Contractor shall call Meade Electric Company 24 Hour Dispatch Center at (773) 287-7600 to schedule the barrier wall repairs and ensure that the cables are de-energized during construction.
- Reinforcement bars shall conform to the requirements of ASTM A706 Gr 60. See Special Provisions.
- Reinforcement bars designated (E) shall be epoxy coated.
- E.F. denotes each face.
- U.N.O. denotes unless noted otherwise.
- Light Pole Installation (By Others).
- The cost of sawcuts, concrete removal, concrete structures, reinforcement bars, drilling and grouting, preformed joint filler (P.J.F.), protection of existing barrier lighting appurtenances to remain, and coordination with Meade Electric Company, is included with "Concrete Barrier Wall Removal and Replacement (Partial Depth Repair)".

FILE NAME =	DESIGNED - KJN	REVISED -
...Roadway.LightPole.Fdn.Repair.dgn	DRAWN - RMG	REVISED -
USER NAME = tblank	CHECKED -	REVISED -
PLOT DATE = 11/13/2009	DATE - KJN	REVISED -

benesch

**STATE OF ILLINOIS
DEPARTMENT OF TRANSPORTATION**

**MEDIAN BARRIER LIGHT POLE FOUNDATION
REPAIR PLAN**

SCALE: N.T.S. SHEET NO. 1 OF 2 SHEETS STA. TO STA.

F.A.I. RTE.	SECTION	COUNTY	TOTAL SHEETS	SHEET NO.
*	221, 1-1, 2&3RS-7	DUPAGE	546	103
*290,355			CONTRACT NO. 60G51	
FED. ROAD DIST. NO.	ILLINOIS	FED. AID PROJECT		

SECTION	COUNTY	TOTAL SHEETS	SHEET NO.
345	DU PAGE	546	98
STA	TO STA		
221	221+11.28	ILLINOIS DEPARTMENT OF TRANSPORTATION	
* 22-1(1&2) VMS & 22-1-20-1-RR			

24 INCH DIAMETER FOUNDATION DEPTH TABLE FOR 50 FT. MOUNTING HEIGHT LIGHT POLE

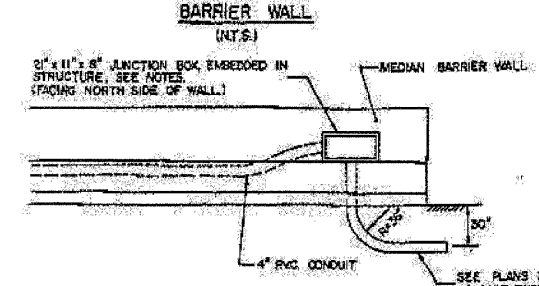
TYPE OF SOIL	FOUNDATION DEPTH D	REINFORCEMENT IN FOUNDATION	
		VERTICAL BARS	SPIRAL
ROCK OR SOLIDIFIED SLAG	5'-0"	NONE	NONE
DENSE SAND	7'-9"	8-#46 x 9'-0"	#3 x 90'
MEDIUM SAND	8'-3"	8-#46 x 9'-6"	#3 x 94'
LOOSE SAND	9'-0"	8-#46 x 10'-2"	#3 x 100'
STIFF CLAY	7'-0"	8-#46 x 8'-2"	#3 x 80'
MEDIUM CLAY	9'-6"	8-#46 x 10'-8"	#3 x 104'
SOFT CLAY	15'-0"	8-#46 x 14'-2"	#3 x 144'

DESIGN: 30 MPH AASHTO

NOTES:

1. THE ANCHOR BOLTS AND RACEWAYS SHALL BE PROPERLY SECURED IN PLACE BEFORE THE CONCRETE IS PLACED IN THE FORMS.
2. THE CONTRACTOR AT HIS OPTION MAY SUBSTITUTE #4 TIES AT 12" CTRS. FOR THE #3 SPIRAL. TACKLED TYPE BOLT MAY BE SUBSTITUTED FOR THE HOOK TYPE BOLT.
3. COLD BENDING OF THE HOOK BOLT SHALL NOT BE ALLOWED.
4. EXCAVATION FOR THE POLE FOUNDATION SHALL BE MADE WITH AN AUGER 24 INCHES IN DIAMETER.
5. THE ENGINEER SHALL DETERMINE THE TYPE OF SOIL DURING EXCAVATION AND SELECT THE DESIGN DEPTH OF FOUNDATION FROM THE DESIGN TABLE USING THE DOMINANT OF FOUNDATION OF THE SOIL ENCOUNTERED.

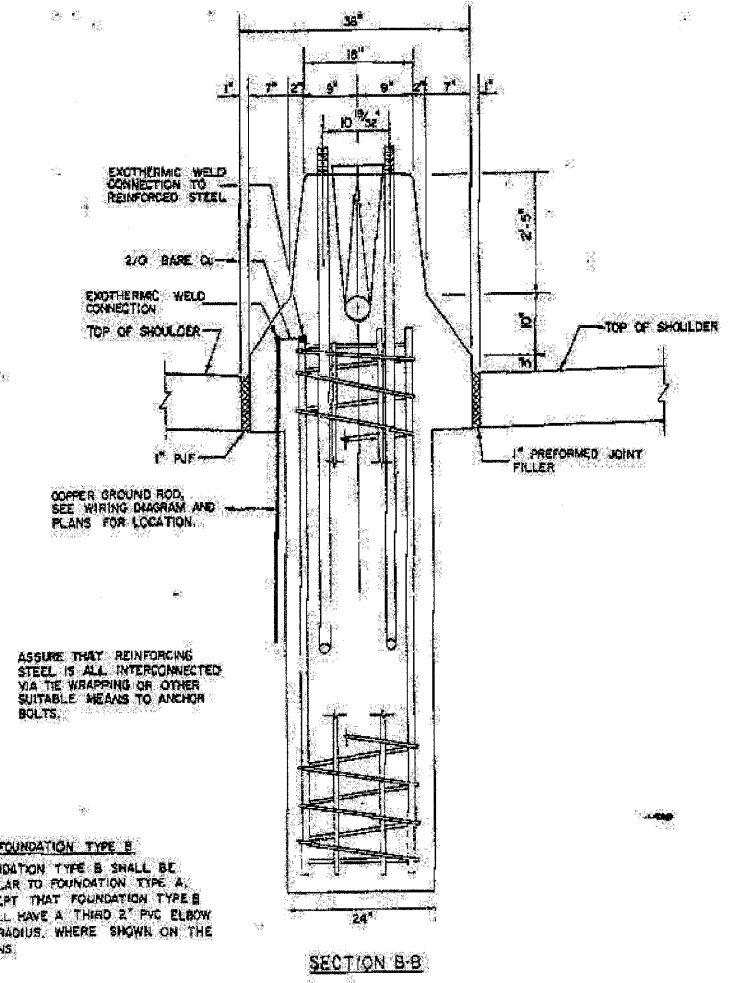
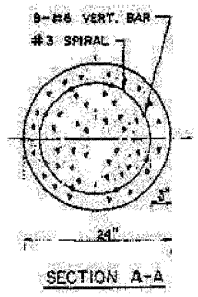
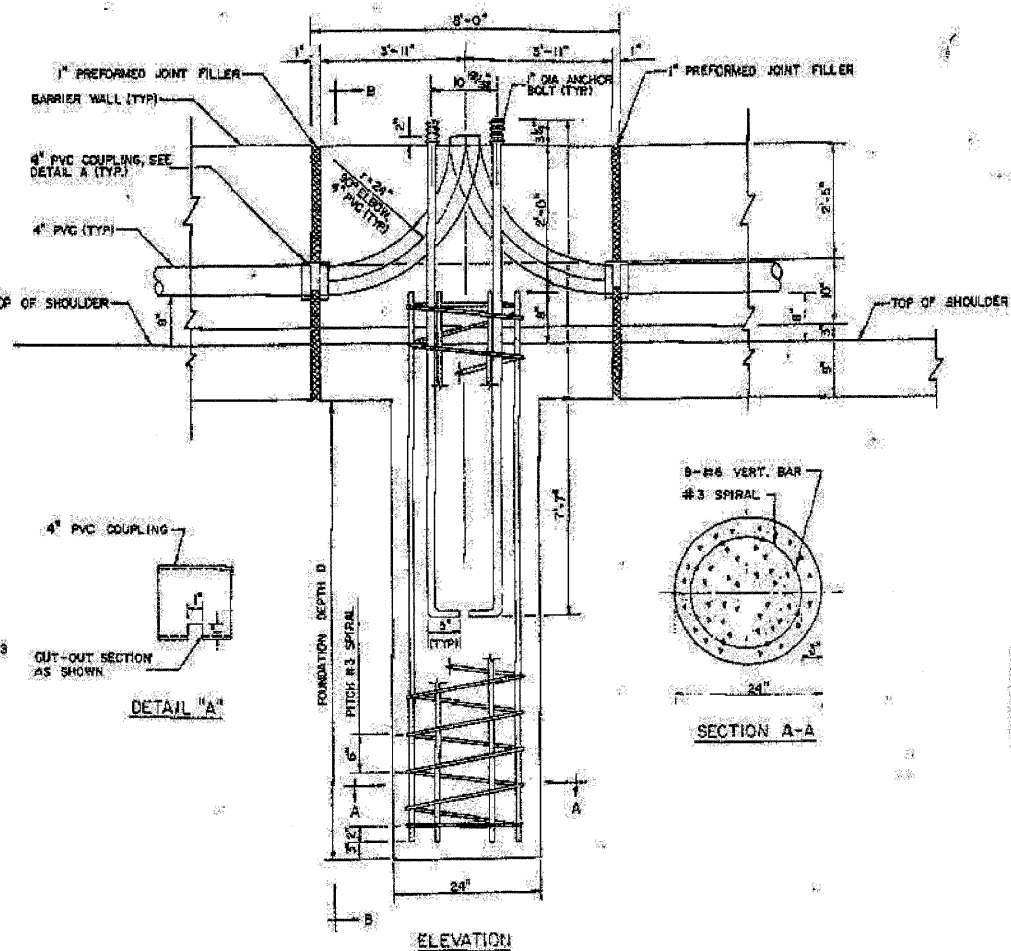
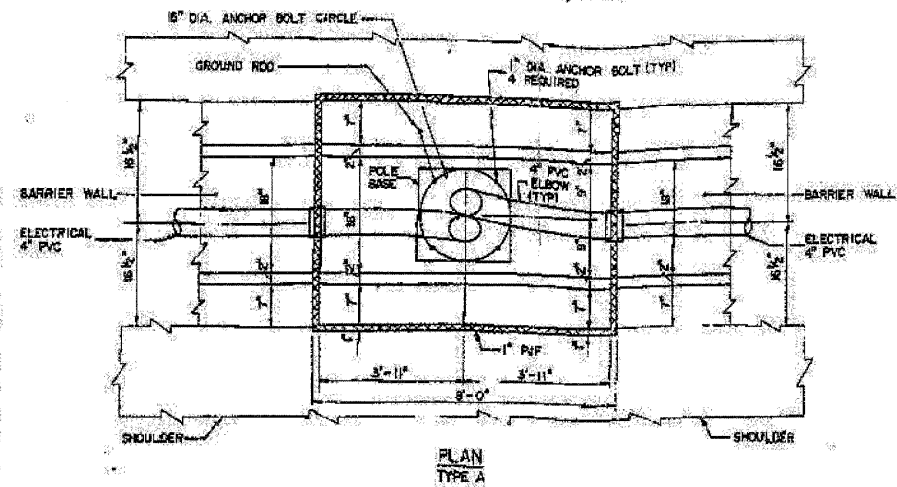
JUNCTION BOX INSTALLED IN MEDIAN BARRIER WALL



THE JUNCTION BOX SHALL ONLY BE INSTALLED WHEN INDICATED ON THE PLANS OR AS DIRECTED BY THE ENGINEER TO FACILITATE THE INSTALLATION OF UNIT DUCT INTO THE CONDUIT EMBEDDED IN THE MEDIAN BARRIER WALL.

THE JUNCTION BOX SHALL BE PAID FOR AT THE UNIT PRICE FOR JUNCTION BOX, EMBEDDED IN STRUCTURE, 21" X 11" X 6".

THE EXACT LOCATION OF THE JUNCTION BOX SHALL BE DETERMINED BY THE ENGINEER.



ASSURE THAT REINFORCING STEEL IS ALL INTERCONNECTED VIA TIE-WRAPPING OR OTHER SUITABLE MEANS TO ANCHOR BOLTS.

FOUNDATION TYPE B
FOUNDATION TYPE B SHALL BE SIMILAR TO FOUNDATION TYPE A EXCEPT THAT FOUNDATION TYPE B SHALL HAVE A THIRD 2\"/>

REVISIONS	
NAME	DATE

ILLINOIS DEPARTMENT OF TRANSPORTATION
24" DIA LIGHT POLE FOUNDATION
INTEGRAL WITH DOUBLE FACE
BARRIER WALL
TYPE A B B
E-13
SCALE NONE
DATE AUGUST 8, 1991
DRAWN BY: EK
CHECKED BY: RG

FOR INFORMATION ONLY

Note:
Work this sheet with sheet 1 of 2.

FILE NAME =	DESIGNED - KJN	REVISED -
...Roadway_Light Pole_Fndn_Exist.dwg	DRAWN - RMG	REVISED -
USER NAME = tblank	CHECKED -	REVISED -
PLOT DATE = 11/13/2009	DATE - EFS	REVISED -

benesch

STATE OF ILLINOIS
DEPARTMENT OF TRANSPORTATION

MEDIAN BARRIER LIGHT POLE FOUNDATION REPAIR PLAN			
SCALE: N.T.S.	SHEET NO. 2 OF 2 SHEETS	STA.	TO STA.

F.A.I. RTE.	SECTION	COUNTY	TOTAL SHEETS	SHEET NO.
*	221, 1-1, 2&3IRS-7	DUPAGE	546	104
*290.355	CONTRACT NO. 60G51			
FED. ROAD DIST. NO.	ILLINOIS	FED. AID PROJECT		

STAGE 1

INSTALL TEMPORARY SIGNING, STRIPING AND OTHER TRAFFIC CONTROL DEVICES NECESSARY FOR THE STAGE 1 TRAFFIC CONFIGURATION, INCLUDING THE NECESSARY MODIFICATIONS TO THE EXISTING GROUND MOUNTED AND OVERHEAD SIGNS.

AFTER THE TEMPORARY CONCRETE BARRIER FOR THE PERMANENT LANE AND SHOULDER CLOSURE FOR STAGE 1 IS IN PLACE AND TRAFFIC HAS BEEN SHIFTED, THE CONTRACTOR SHALL PICK UP THE EXISTING BARRELS AND SIGNING LOCATED ALONG THE EASTBOUND I-290 MEDIAN SHOULDER OVER IL RTE 83 AND DELIVER THEM TO THE DEPARTMENT'S BIESTERFIELD YARD AT 1101 BIESTERFIELD ROAD, ELK GROVE VILLAGE, IL 60007. THE CONTRACTOR SHALL CONTACT SHAKER ASFOUR ONE WEEK PRIOR TO PICK UP AT (847) 956-1501. THE COST OF THIS WORK SHALL BE INCLUDED IN TRAFFIC CONTROL AND PROTECTION (EXPRESSWAYS).

THE CONTRACTOR SHALL PICK UP THE FABRICATED STRUCTURAL STEEL FOR THE IL RTE 83 STRUCTURES FROM THE DEPARTMENT'S BIESTERFIELD YARD AT 1101 BIESTERFIELD ROAD, ELK GROVE VILLAGE, IL 60007. THE CONTRACTOR SHALL CONTACT SHAKER ASFOUR ONE WEEK PRIOR TO PICK UP AT (847) 956-1501.

COMPLETE THE HOT-MIX ASPHALT SHOULDER REMOVAL AND REPLACEMENT FOR THE LOCATIONS SHOWN ON THE ROADWAY PLANS.

TRAFFIC

NB I-355

- PRIOR TO THE NORTHBOUND I-355 STRUCTURE OVER US RTE 20, REDUCE TRAFFIC TO TWO NORTHBOUND LANES AND SHIFT TRAFFIC TO THE OUTSIDE SHOULDER.
- MAINTAIN TWO NORTHBOUND LANES ON THE OUTSIDE SHOULDER TO THE WESTBOUND US-20/LAKE STREET ENTRANCE, AT WHICH POINT A 3RD LANE OF TRAFFIC IS ADDED. TRAFFIC IS OPENED BACK TO THE EXISTING CONFIGURATION NEAR STATION 115+00.
- THE EASTBOUND LAKE STREET/US-20 ENTRANCE RAMP TO NORTHBOUND I-355/ WESTBOUND I-290 IS CLOSED. RAMP TRAFFIC HEADING TO WESTBOUND I-290 IS DETOURED NORTH ON IL ROUTE 53 TO THE THORNDALE AVENUE ENTRANCE. RAMP TRAFFIC HEADING TO EASTBOUND I-290 IS DETOURED EAST ON US-20/LAKE STREET TO THE ENTRANCE AT YORK ROAD.

SB I-355

- PRIOR TO THE SOUTHBOUND I-355 STRUCTURE OVER IL RTE 53, REDUCE TRAFFIC TO TWO SOUTH BOUND LANES.
- MAINTAIN TWO SOUTHBOUND LANES SHIFTING TRAFFIC TO THE OUTSIDE SHOULDER TO APPROXIMATELY STA. 88+00 AT WHICH POINT TRAFFIC IS OPENED BACK TO THE EXISTING CONFIGURATION.
- PRIOR TO THE SOUTHBOUND I-355 TO EASTBOUND I-290 RAMP STRUCTURE, TRAFFIC WILL BE REDUCED TO ONE LANE AND SHIFTED TO THE RIGHT SHOULDER TO ACCOMMODATE THE WORK ZONE.

EB I-290

- FROM APPROXIMATELY STA. 98+00, TRAFFIC WILL BE REDUCED TO TWO LANES EASTBOUND.
- TWO EASTBOUND LANES WILL BE MAINTAINED THROUGHOUT THE CONTRACT LIMITS. WITH SHIFTS TO THE OUTSIDE SHOULDER OCCURRING AT THE BRIDGE STRUCTURES TO ACCOMMODATE THE WORK ZONES.
- THE I-290 EB RAMP OVER I-355 (SN 022-0092) WILL BE CLOSED FOR ONE NIGHT TO POUR THE CONCRETE OVERLAY. TRAFFIC IS DETOURED WEST ON I-290 TO THORNDALE AVENUE. AT THORNDALE AVENUE, TRAFFIC IS ROUTED TO SOUTHBOUND I-355.

WB I-290

- FROM THE EASTERN PROJECT LIMITS, THE OUTSIDE 3RD LANE WILL NOT BE OPENED TO TRAFFIC. THE LANE CONFIGURATION AND ADVANCED SIGNAGE REQUIRED WEST OF THE PROJECT LIMITS WILL BE COORDINATED WITH CONTRACT 60157.
- TWO WESTBOUND LANES WILL BE MAINTAINED THROUGHOUT THE CONTRACT LIMITS WITH SHIFTS TO THE OUTSIDE SHOULDER OCCURRING AT THE BRIDGE STRUCTURES TO ACCOMMODATE THE WORK ZONES. TRAFFIC WILL OPEN TO EXISTING CONFIGURATION AT APPROXIMATELY STAION 112+00.
- THE I-290 WB RAMP TO I-355 SB OVER I-290 & I-355 (SN 022-0094) WILL BE CLOSED FOR ONE NIGHT TO POUR THE CONCRETE OVERLAY. TRAFFIC IS DETOURED SOUTH ON I-355 TO THE US-20/LAKE STREET INTERCHANGE AND THEN EAST ON LAKE STREET TO I-290.
- THE PERMANENT LANE CLOSURES FOR SN 022-0094 STAGE 1 CAN BE IN PLACE FOR A MAXIMUM OF THIRTY-TWO (32) CONSECUTIVE CALENDAR DAYS.

IL ROUTE 83

- TRAFFIC WILL BE MAINTAINED FOR BEAM REPLACEMENT WORK AS DESCRIBED IN THE SPECIFICATION "KEEPING THE IL 83 EXPRESSWAY AND EXPRESSWAY RAMPS OPEN TO TRAFFIC"

CONSTRUCTION

BEGIN PAVEMENT PATCHING WHERE POSSIBLE UTILIZING LANE CLOSURES IMPLEMENTED IN THE STAGE 1 MAINTENANCE OF TRAFFIC PLANS.

I-355 NB & I-355 SB OVER IL 53 (ROHLWING RD.) (SN 022-0137 & SN 022-0138), I-355 SB & I-355 NB OVER US 20 (LAKE ST.) (SN 022-0111 & SN 022-0112)

- REPAIR BRIDGE DECK.
- REMOVE AND REPLACE CONCRETE OVERLAY.
- RECONSTRUCT DECK JOINTS NEAR EACH PIER WITH PREFORMED JOINT STRIP SEALS.
- REPLACE BRIDGE APPROACH SLABS.
- STABILIZE ABUTMENTS.
- TRIM BEAM ENDS AT PIN AND LINK CONNECTIONS.
- BEGIN STAGE 2 WORK FOR FAI 355 STRUCTURES UPON COMPLETION OF FAI 355 STAGE 1 STRUCTURES. FAI 355 STRUCTURES MUST BE COMPLETED BY JUNE 30, 2010.

I-290 WB RAMP TO I-355 SB OVER I-290 & I-355 (SN 022-0094)

- REPAIR BRIDGE DECK.
- REPAIR APPROACH SLABS.
- REMOVE AND REPLACE CONCRETE OVERLAY.
- CLEAN AND RESEAL RELIEF JOINTS AT THE ENDS OF APPROACH SLABS.
- CLEAN TROUGH UNDER FINGERPLATE EXPANSION JOINT AT PIER 5 AND BOTH ABUTMENTS.
- REPLACE PREFORMED JOINT SEALS WITH SILICONE JOINT SEALS.
- APPLY CONCRETE SEALER TO PARAPETS AND APPROACH SLABS.
- ALL CONTRACT ITEMS RELATED TO SN 022-0094 STAGE 1 SHALL BE COMPLETED BY 11:59PM ON MAY 19,2010.

I-290 EB RAMP OVER I-355 (SN 022-0092)

- WORK ON SN 022-0092 SHALL NOT BEGIN UNTIL FAI 355 STRUCTURE WORK IS COMPLETE.
- REPAIR BRIDGE DECK.
- REPAIR APPROACH SLABS.
- REMOVE AND REPLACE CONCRETE OVERLAY.
- RECONSTRUCT DECK JOINT AT SOUTH ABUTMENT WITH PREFORMED JOINT STRIP SEAL.
- CLEAN AND RESEAL RELIEF JOINTS AT THE ENDS OF APPROACH SLABS.
- CLEAN TROUGH UNDER FINGERPLATE EXPANSION JOINT AT NORTH ABUTMENT.
- REPLACE PREFORMED JOINT SEAL WITH SILICONE JOINT SEAL AT PIER 1.
- APPLY CONCRETE SEALER TO PARAPETS AND APPROACH SLABS.
- ALL CONTRACT ITEMS RELATED TO SN 022-0092 STAGE 1 SHALL BE COMPLETED BY 11:59PM ON AUGUST 3, 2010.

I-290 WB & I-290 EB OVER ADDISON RD. (SN 022-0095 & SN 022-0104)

- REPAIR BRIDGE DECK.
- REPAIR APPROACH SLABS.
- REMOVE AND REPLACE CONCRETE OVERLAY.
- RECONSTRUCT DECK JOINTS AT EACH ABUTMENT WITH PREFORMED JOINT STRIP SEAL.
- CLEAN AND RESEAL RELIEF JOINTS AT THE ENDS OF APPROACH PAVEMENT CONNECTORS.
- APPLY CONCRETE SEALER TO PARAPETS AND APPROACH SLABS.

I-290 WB & I-290 EB OVER WOOD DALE RD. (SN 022-0100 & SN 022-0105)

- REPAIR BRIDGE DECK.
- REPAIR APPROACH SLABS.
- REMOVE AND REPLACE CONCRETE OVERLAY.
- RECONSTRUCT DECK JOINTS AT EACH ABUTMENT WITH PREFORMED JOINT STRIP SEAL.
- REPLACE PINS AT PIN CONNECTIONS.
- REPAIR SUBSTRUCTURE.
- REPAIR SLOPEWALL.
- CLEAN AND RESEAL RELIEF JOINTS AT THE ENDS OF APPROACH PAVEMENT CONNECTORS.
- APPLY CONCRETE SEALER TO PARAPETS AND APPROACH SLABS.

I-290 EB & I-290 WB OVER IL 83 - KINGERY HWY. (SN 022-0096 & SN 022-0097)

- STRUCTURE BEAM REPAIRS SHALL BE COMPLETED BY APRIL 10, 2010.
- REPAIR BRIDGE DECK.
- REPAIR APPROACH SLABS.
- REMOVE AND REPLACE CONCRETE OVERLAY.
- RECONSTRUCT DECK JOINTS AT EACH ABUTMENT WITH PREFORMED JOINT STRIP SEAL.
- REPAIR ABUTMENT BACKWALLS.
- CLEAN AND RESEAL RELIEF JOINTS AT THE ENDS OF APPROACH PAVEMENT CONNECTORS.
- REPAIR DAMAGED BEAMS.
- TRIM BEAM ENDS AT WEST ABUTMENT.
- APPLY CONCRETE SEALER TO PARAPETS AND APPROACH SLABS.

I-290 WB & I-290 EB OVER GRAND AVE. (SN 022-0101 & SN 022-0102)

- REPAIR BRIDGE DECK.
- REPAIR APPROACH SLABS.
- REMOVE AND REPLACE CONCRETE OVERLAY.
- RECONSTRUCT DECK JOINTS AT EACH ABUTMENT WITH PREFORMED JOINT STRIP SEAL.
- REPAIR ABUTMENT BACKWALLS.
- CLEAN AND RESEAL RELIEF JOINTS AT THE ENDS OF APPROACH PAVEMENT CONNECTORS.
- APPLY CONCRETE SEALER TO PARAPETS AND APPROACH SLABS.

I-290 WB OVER CHURCH RD. (SN 022-0098)

- REPAIR BRIDGE DECK.
- REPAIR APPROACH SLABS.
- REMOVE AND REPLACE CONCRETE OVERLAY.
- RECONSTRUCT DECK JOINTS AT EACH ABUTMENT WITH PREFORMED JOINT STRIP SEAL.
- CLEAN AND RESEAL RELIEF JOINTS AT THE ENDS OF APPROACH PAVEMENT CONNECTORS.
- APPLY CONCRETE SEALER TO PARAPETS AND APPROACH SLABS.
- REPAIR SLOPEWALL.

I-290 EB OVER CHURCH RD. (SN 022-0099)

- REPAIR BRIDGE DECK.
- REPAIR EAST APPROACH SLAB.
- REMOVE AND REPLACE CONCRETE OVERLAY.
- RECONSTRUCT DECK JOINTS AT EACH ABUTMENT WITH PREFORMED JOINT STRIP SEAL.
- RECONSTRUCT WEST ABUTMENT BACKWALL.
- REPLACE WEST BRIDGE APPROACH SLAB.
- CLEAN AND RESEAL RELIEF JOINTS AT THE ENDS OF APPROACH PAVEMENT CONNECTORS.
- APPLY CONCRETE SEALER TO PARAPETS AND APPROACH SLABS.

STAGE 2

INSTALL TEMPORARY SIGNING, STRIPING AND OTHER TRAFFIC CONTROL DEVICES NECESSARY FOR THE STAGE 2 TRAFFIC CONFIGURATION, INCLUDING THE NECESSARY MODIFICATIONS TO THE EXISTING GROUND MOUNTED AND OVERHEAD SIGNS.

TRAFFIC

NB I-355

- PRIOR TO THE NORTHBOUND I-355 STRUCTURE OVER US RTE 20, REDUCE TRAFFIC TO TWO NORTHBOUND LANES AND SHIFT TRAFFIC TO THE INSIDE SHOULDER.
- MAINTAIN TWO NORTHBOUND LANES ON THE INSIDE SHOULDER TO THE EASTBOUND US-20/LAKE STREET ENTRANCE, AT WHICH POINT A 3RD LANE OF TRAFFIC IS ADDED. TRAFFIC IS OPENED BACK TO THE EXISTING CONFIGURATION NEAR STATION 114+00.
- THE WESTBOUND LAKE STREET/US-20 ENTRANCE RAMP TO NORTHBOUND I-355/ WESTBOUND I-290 IS CLOSED. RAMP TRAFFIC IS DETOURED NORTH ON IL ROUTE 53 TO THE THORNDALE AVENUE ENTRANCE.

SB I-355

- PRIOR TO THE SOUTHBOUND I-355 STRUCTURE OVER IL RTE 53, REDUCE TRAFFIC TO TWO SOUTHBOUND LANES.
- MAINTAIN TWO SOUTHBOUND LANES SHIFTING TRAFFIC TO THE INSIDE SHOULDER AS INDICATED ON THE PLAN SHEETS TO ACCOMMODATE THE WORK ZONES TO STA. 86+00 AT WHICH POINT TRAFFIC IS OPENED BACK TO THE EXISTING CONFIGURATION.
- ON THE SOUTHBOUND I-355 TO EASTBOUND I-290 RAMP STRUCTURE, TWO LANES OF TRAFFIC WILL BE MAINTAINED AND SHFTED TO THE INSIDE SHOULDER AS INDICATED ON THE PLANS.

EB I-290

- THE LANE CLOSURE FROM STAGE 1 WILL REMAIN IN THE SAME LOCATION.
- TWO EASTBOUND LANES WILL BE MAINTAINED THROUGHOUT THE CONTRACT LIMITS WITH SHIFTS TO THE INSIDIE SHOULDER OCCURRING AT THE BRIDGE STRUCTURES TO ACCOMMODATE THE WORK ZONES.
- THE I-290 EB RAMP OVER I-355 (SN 022-0092) WILL BE CLOSED FOR ONE NIGHT TO POUR THE CONCRETE OVERLAY. TRAFFIC IS DETOURED WEST ON I-290 TO THE THORNDALE AVENUE INTERCHANGE. AT THORNDALE AVENUE, TRAFFIC IS ROUTED TO SOUTHBOUND I-355.

WB I-290

- FROM THE EASTERN PROJECT LIMITS, THE OUTSIDE 3RD LANE WILL BE CLOSED. THE LANE CONFIGURATION AND ADVANCED SIGNAGE REQUIRED WEST OF THE PROJECT LIMITS WILL BE COORDINATED WITH CONTRACT 60157.
- TWO WESTBOUND LANES WILL BE MAINTAINED THROUGHOUT THE CONTRACT LIMITS WITH SHIFTS OCCURRING TO THE INSIDIE SHOULDER AT THE BRIDGE STRUCTURES TO ACCOMMODATE THE WORK ZONES. THE I-290 WB RAMP TO I-355 SB OVER I-290 & I-355 (SN 022-0094) WILL BE CLOSED FOR ONE NIGHT TO POUR THE CONCRETE OVERLAY. TRAFFIC IS DETOURED SOUTH ON I-355 TO THE US-20/LAKE STREET INTERCHANGE AND THEN EAST ON LAKE STREET TO I-290.

FILE NAME =	DESIGNED - AJP	REVISED -	benesch	STATE OF ILLINOIS DEPARTMENT OF TRANSPORTATION	MAINTENANCE OF TRAFFIC			F.A.I. RTE.	SECTION	COUNTY	TOTAL SHEETS	SHEET NO.
...pprIn.ABC.CI.gennotes-mot.81.dgn	DRAWN - TMB	REVISED -			* 221, 1-1, 2&3/RS-7	DUPAGE	546	105				
USER NAME = tblank	CHECKED - RMT	REVISED -			*290,355	CONTRACT NO. 60G51						
PLOT DATE = 11/16/2009	DATE - 10/16/09	REVISED -			SCALE: N.T.S.	SHEET NO. 1	OF 115 SHEETS	STA. TO STA.	FED. ROAD DIST. NO.	ILLINOIS FED. AID PROJECT		

CONSTRUCTION

CONTINUE PAVEMENT PATCHING WHERE POSSIBLE UTILIZING LANE CLOSURES IMPLEMENTED IN THE STAGE 2 MAINTENANCE OF TRAFFIC PLANS.

I-355 NB & I-355 SB OVER IL 53 (ROHLWING RD.) (SN 022-0137 & SN 022-0138)

1. REPAIR BRIDGE DECK.
2. REMOVE AND REPLACE CONCRETE OVERLAY.
3. RECONSTRUCT DECK JOINTS NEAR EACH PIER WITH PREFORMED JOINT STRIP SEALS.
4. REPLACE BRIDGE APPROACH SLABS.
5. STABILIZE ABUTMENTS.
6. TRIM BEAM ENDS AT PIN AND LINK CONNECTIONS.
7. NOISE ABATEMENT WALL REPAIRS.
8. ALL CONTRACT ITEMS FOR SN 022-0137 & SN 022-0138 SHALL BE COMPLETE BY 11:59PM ON JUNE 30, 2010.

I-355 SB & I-355 NB OVER US 20 (LAKE ST.) (SN 022-0111 & SN 022-0112)

1. REPAIR BRIDGE DECK.
2. REMOVE AND REPLACE CONCRETE OVERLAY.
3. RECONSTRUCT DECK JOINTS NEAR EACH PIER WITH PREFORMED JOINT STRIP SEALS.
4. REPLACE BRIDGE APPROACH SLABS.
5. STABILIZE ABUTMENTS.
6. TRIM BEAM ENDS AT PIN AND LINK CONNECTIONS.
7. ALL CONTRACT ITEMS FOR SN 022-0111 & SN 022-0112 SHALL BE COMPLETED BY 11:59PM ON JUNE 30, 2010.

I-290 WB RAMP TO I-355 SB OVER I-290 & I-355 (SN 022-0094)

1. REPAIR BRIDGE DECK.
2. REPAIR APPROACH SLABS.
3. REMOVE AND REPLACE CONCRETE OVERLAY.
4. CLEAN AND RESEAL RELIEF JOINTS AT THE ENDS OF APPROACH SLABS.
5. CLEAN TROUGH UNDER FINGERPLATE EXPANSION JOINT AT PIER 5 AND BOTH ABUTMENTS.
6. REPLACE PREFORMED JOINT SEALS WITH SILICONE JOINT SEALS.
7. APPLY CONCRETE SEALER TO PARAPETS, APPROACH SLABS, TOP OF PIERS 1, 5 AND 8, ABUTMENT SEATS AND ABUTMENT BACKWALLS.

I-290 EB RAMP OVER I-355 (SN 022-0092)

1. REPAIR BRIDGE DECK.
2. REPAIR APPROACH SLABS.
3. REMOVE AND REPLACE CONCRETE OVERLAY.
4. RECONSTRUCT DECK JOINT AT SOUTH ABUTMENT WITH PREFORMED JOINT STRIP SEAL.
5. CLEAN AND RESEAL RELIEF JOINTS AT THE ENDS OF APPROACH SLABS.
6. CLEAN TROUGH UNDER FINGERPLATE EXPANSION JOINT AT NORTH ABUTMENT.
7. REPLACE PREFORMED JOINT SEAL WITH SILICONE JOINT SEAL AT PIER 1.
8. APPLY CONCRETE SEALER TO PARAPETS, APPROACH SLABS, TOP OF PIER 1, ABUTMENT SEATS AND ABUTMENT BACKWALLS.

I-290 WB & I-290 EB OVER ADDISON RD. (SN 022-0095 & SN 022-0104)

1. REPAIR BRIDGE DECK.
2. REPAIR APPROACH SLABS.
3. REMOVE AND REPLACE CONCRETE OVERLAY.
4. RECONSTRUCT DECK JOINTS AT EACH ABUTMENT WITH PREFORMED JOINT STRIP SEAL.
5. CLEAN AND RESEAL RELIEF JOINTS AT THE ENDS OF APPROACH PAVEMENT CONNECTORS.
6. APPLY CONCRETE SEALER TO PARAPETS, APPROACH SLABS, ABUTMENT SEATS AND BACKWALLS.

I-290 WB & I-290 EB OVER WOOD DALE RD. (SN 022-0100 & SN 022-0105)

1. REPAIR BRIDGE DECK.
2. REPAIR APPROACH SLABS.
3. REMOVE AND REPLACE CONCRETE OVERLAY.
4. RECONSTRUCT DECK JOINTS AT EACH ABUTMENT WITH PREFORMED JOINT STRIP SEAL.
5. REPLACE PINS AT PIN CONNECTIONS.
6. REPAIR SUBSTRUCTURE.
7. REPAIR SLOPEWALL.
8. CLEAN AND RESEAL RELIEF JOINTS AT THE ENDS OF APPROACH PAVEMENT CONNECTORS.
9. APPLY CONCRETE SEALER TO PARAPETS, APPROACH SLABS, ABUTMENT SEATS AND BACKWALLS.

I-290 EB & I-290 WB OVER IL 83 - KINGERY HWY. (SN 022-0096 & SN 022-0097), I-290 WB & I-290 EB OVER GRAND AVE. (SN 022-0101 & SN 022-0102)

1. REPAIR BRIDGE DECK.
2. REPAIR APPROACH SLABS.
3. REMOVE AND REPLACE CONCRETE OVERLAY.
4. RECONSTRUCT DECK JOINTS AT EACH ABUTMENT WITH PREFORMED JOINT STRIP SEAL.
5. CLEAN AND RESEAL RELIEF JOINTS AT THE ENDS OF APPROACH PAVEMENT CONNECTORS.
6. APPLY CONCRETE SEALER TO APPROACH SLABS.

I-290 WB OVER CHURCH RD. (SN 022-0098)

1. REPAIR BRIDGE DECK.
2. REPAIR APPROACH SLABS.
3. REMOVE AND REPLACE CONCRETE OVERLAY.
4. RECONSTRUCT DECK JOINTS AT EACH ABUTMENT WITH PREFORMED JOINT STRIP SEAL.
5. CLEAN AND RESEAL RELIEF JOINTS AT THE ENDS OF APPROACH PAVEMENT CONNECTORS.
6. APPLY CONCRETE SEALER TO PARAPETS, APPROACH SLABS, ABUTMENT SEATS AND BACKWALLS.
7. RECONNECT GUARDRAIL.

I-290 EB OVER CHURCH RD. (SN 022-0099)

1. REPAIR BRIDGE DECK.
2. REPAIR EAST APPROACH SLAB.
3. REMOVE AND REPLACE CONCRETE OVERLAY.
4. RECONSTRUCT DECK JOINTS AT EACH ABUTMENT WITH PREFORMED JOINT STRIP SEAL.
5. RECONSTRUCT WEST ABUTMENT BACKWALL.
6. REPLACE WEST BRIDGE APPROACH SLAB.
7. ELIMINATE ALTERNATING FLOOR DRAINS.
8. REPAIR SUBSTRUCTURE.
9. CLEAN AND RESEAL RELIEF JOINTS AT THE ENDS OF APPROACH PAVEMENT CONNECTORS.
10. APPLY CONCRETE SEALER TO PARAPETS, EAST APPROACH SLABS, ABUTMENT SEATS AND BACKWALLS.

STAGE 3

INSTALL TEMPORARY SIGNING, STRIPING AND OTHER TRAFFIC CONTROL DEVICES NECESSARY FOR THE STAGE 3 TRAFFIC CONFIGURATION, INCLUDING THE NECESSARY MODIFICATIONS TO THE EXISTING GROUND MOUNTED AND OVERHEAD SIGNS.

TRAFFIC

EB I-290

1. WEST OF THE I-290 STRUCTURES OVER IL RTE. 83 (KINGERY) TRAFFIC WILL BE REDUCED TO TWO EASTBOUND LANES TO ACCOMMODATE THE WORK ZONE.
2. TWO EASTBOUND LANES WILL BE MAINTAINED WITH A THIRD LANE BEING ADDED FROM THE NORTHBOUND IL RTE. 83 TO EASTBOUND I-290 ENTRANCE RAMP.
3. EASTBOUND TRAFFIC WILL BE OPENED TO THE EXISTING CONFIGURATION EAST OF GRAND AVE.

WB I-290

1. EAST OF THE I-290 STRUCTURES OVER GRAND AVE, TRAFFIC WILL BE REDUCED TO TWO WESTBOUND LANES TO ACCOMMODATE THE WORK ZONE.
2. TWO WESTBOUND LANES WILL BE MAINTAINED TO STA. 192+50 WHERE TRAFFIC WILL BE OPENED TO THE EXISTING CONFIGURATION.
3. EB & WB I-290 ALL PAVEMENT LANE CLOSURES SHALL BE REMOVED BY 11:59PM ON AUGUST 27, 2010.

CONSTRUCTION

CONTINUE PAVEMENT PATCHING WHERE POSSIBLE UTILIZING LANE CLOSURES IMPLEMENTED IN THE STAGE 3 MAINTENANCE OF TRAFFIC PLANS.

I-290 EB & I-290 WB OVER IL 83 - KINGERY HWY. (SN 022-0096 & SN 022-0097), I-290 WB & I-290 EB OVER GRAND AVE. (SN 022-0101 & SN 022-0102)

1. REPAIR BRIDGE DECK.
2. REPAIR APPROACH SLABS.
3. REMOVE AND REPLACE CONCRETE OVERLAY.
4. RECONSTRUCT DECK JOINTS AT EACH ABUTMENT WITH PREFORMED JOINT STRIP SEAL.
5. REPAIR ABUTMENT BACKWALLS.
6. CLEAN AND RESEAL RELIEF JOINTS AT THE ENDS OF APPROACH PAVEMENT CONNECTORS.
7. APPLY CONCRETE SEALER TO PARAPETS, APPROACH SLABS, ABUTMENT SEATS AND ABUTMENT BACKWALLS.

STAGE 4

INSTALL TEMPORARY SIGNING, STRIPING AND OTHER TRAFFIC CONTROL DEVICES NECESSARY FOR THE STAGE 4 TRAFFIC CONFIGURATION, INCLUDING THE NECESSARY MODIFICATIONS TO THE EXISTING GROUND MOUNTED AND OVERHEAD SIGNS.

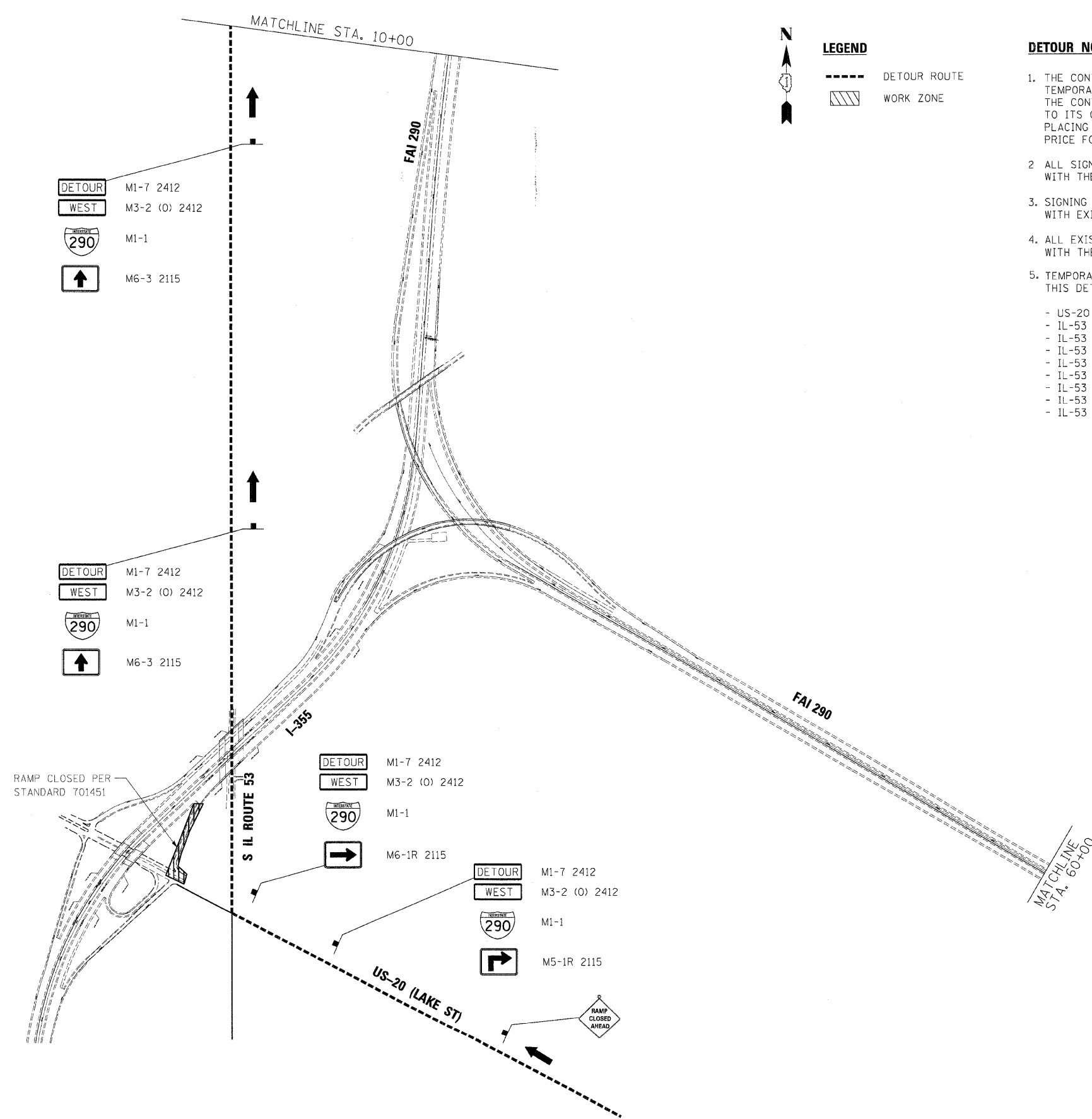
TRAFFIC

THE EXISTING PAVEMENT MARKING CONFIGURATION SHALL BE RESTORED BEFORE BEGINNING RESURFACING OPERATIONS. SEE MAINTENANCE OF TRAFFIC TYPICAL SECTIONS FOR PATCHING AND RESURFACING TRAFFIC CONTROL.

CONSTRUCTION

SEE MAINTENANCE OF TRAFFIC TYPICAL SECTIONS FOR PATCHING AND RESURFACING CONSTRUCTION ITEMS. THE CONTRACTOR SHALL NOT HAVE MORE THAN 4 CONTINUOUS SURVEILLANCE LOOPS (APPROXIMATELY 2 MILES) NON-OPERATIONAL AT ANY GIVEN TIME.

FILE NAME -	DESIGNED - AJP	REVISED -	benesch	STATE OF ILLINOIS DEPARTMENT OF TRANSPORTATION	MAINTENANCE OF TRAFFIC				F.A.I. RTE.	SECTION	COUNTY	TOTAL SHEETS	SHEET NO.
...\\ppln_abc\c1_gennotes-mat.02.dgn	DRAWN - TMB	REVISED -			•	221, 1-1, 2&3RS-7	DUPAGE	546	106				
USER NAME = tblank	CHECKED - RMT	REVISED -			•290,355	CONTRACT NO. 60G51							
PLOT DATE = 11/13/2009	DATE - 10/16/09	REVISED -			FED. ROAD DIST. NO.	ILLINOIS FED. AID PROJECT							
			SCALE: N.T.S.	SHEET NO. 2	OF 115 SHEETS	STA.	TO STA.						



LEGEND

	DETOUR ROUTE
	WORK ZONE

- DETOUR NOTES**
1. THE CONTRACTOR MUST FURNISH, INSTALL, MAINTAIN AND REMOVE ALL TEMPORARY SIGN SUPPORTS. AFTER REMOVING THE SUPPORTS, THE CONTRACTOR MUST FILL HOLES (IF ANY) AND RESTORE THE GROUND TO ITS ORIGINAL CONDITION AND ELEVATION. THE COST OF PLACING GRAVEL, SOD OR SEED MUST BE INCLUDED IN THE UNIT BID PRICE FOR "TRAFFIC CONTROL & PROTECTION FOR TEMPORARY DETOUR."
 2. ALL SIGNS, SUPPORTS AND POSITIONING MUST BE IN ACCORDANCE WITH THE MANUAL ON UNIFORM TRAFFIC CONTROL DEVICES, LATEST EDITION.
 3. SIGNING SHALL BE PLACED AT LOCATION THAT WILL BE COMPATIBLE WITH EXISTING SIGNING AND PER DISTRICT ONE DETAIL TC-21.
 4. ALL EXISTING SIGNS OR OTHER DETOUR SIGNS THAT CONFLICT WITH THE DETOUR MUST BE COVERED.
 5. TEMPORARY TRAFFIC SIGNAL TIMINGS WILL BE REQUIRED DURING THIS DETOUR AT THE FOLLOWING INTERSECTIONS:
 - US-20 (LAKE ST.) AT IL-53 (ROHLWING RD.)
 - IL-53 (ROHLWING RD.) AT NORDIC RD./BLOOMINGDALE RD.
 - IL-53 (ROHLWING RD.) AT MEDINAH DR./SPRING LAKE DR.
 - IL-53 (ROHLWING RD.) AT IL-19 (IRVING PARK RD.)
 - IL-53 (ROHLWING RD.) AT BRYN MAWR AV.
 - IL-53 (ROHLWING RD.) AT ARDMORE AV.
 - IL-53 (ROHLWING RD.) AT W. THORNDALE AV.
 - IL-53 (ROHLWING RD.) AT NORWOOD AV.
 - IL-53 (ROHLWING RD.) AT ELGIN-O'HARE EXPRESSWAY

DETOUR WEST
 M1-7 2412
 M3-2 (0) 2412
 I-290
 M1-1
 M6-3 2115

DETOUR WEST
 M1-7 2412
 M3-2 (0) 2412
 I-290
 M1-1
 M6-3 2115

DETOUR WEST
 M1-7 2412
 M3-2 (0) 2412
 I-290
 M1-1
 M6-1R 2115

DETOUR WEST
 M1-7 2412
 M3-2 (0) 2412
 I-290
 M1-1
 M5-1R 2115

FILE NAME =	DESIGNED - NMM	REVISED -
...p\proj\ABC\C1355_290_WBus20_Thron_02.dgn	DRAWN - TMB	REVISED -
USER NAME = tblank	CHECKED - JJT	REVISED -
PLOT DATE = 11/13/2009	DATE - 10/16/09	REVISED -

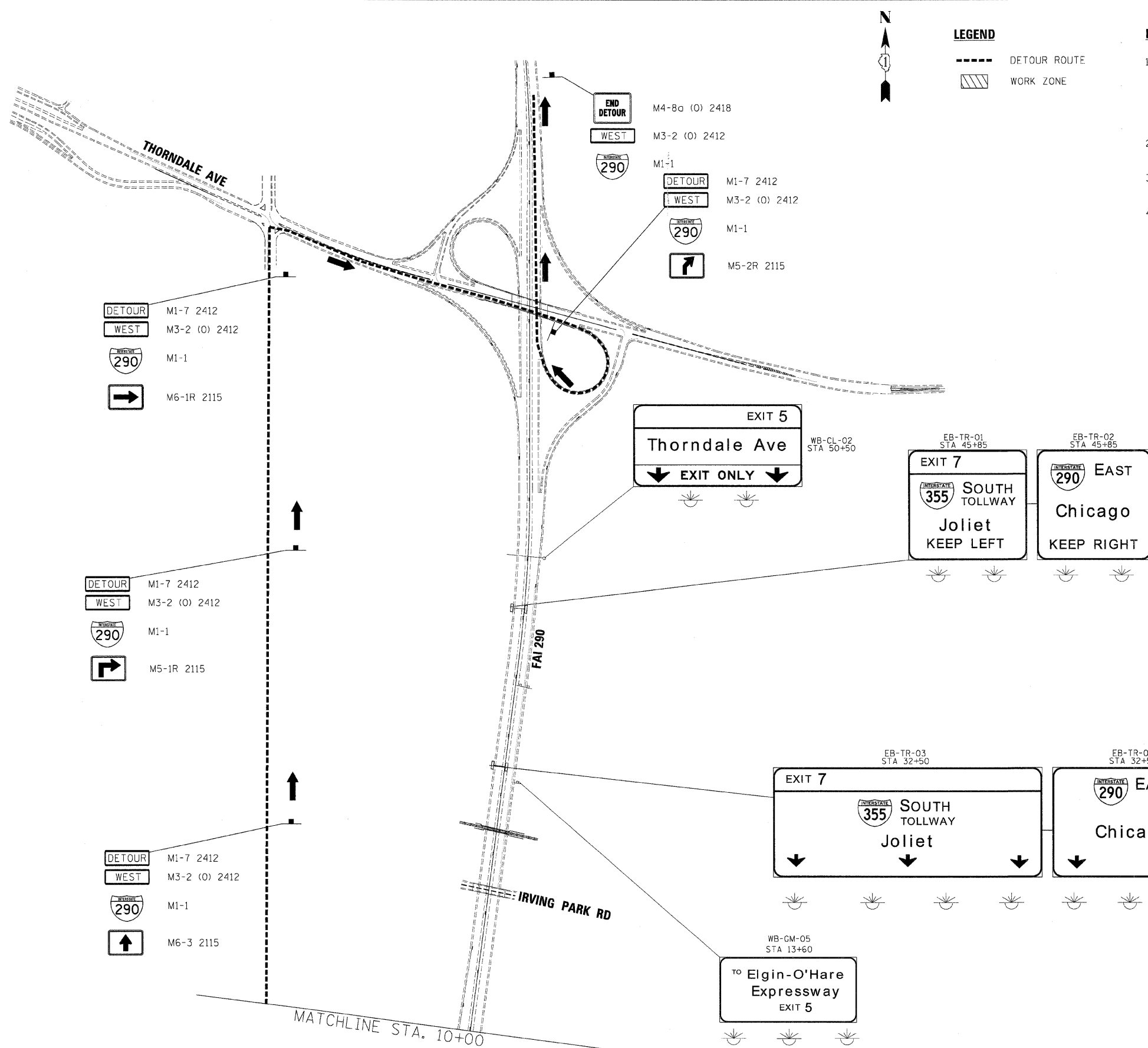
benesch

**STATE OF ILLINOIS
 DEPARTMENT OF TRANSPORTATION**

**DETOUR PLAN
 I-290 WB FROM LAKE ST WB**

SCALE: N.T.S. SHEET NO. 3 OF 115 SHEETS STA. TO STA.

F.A.I. RTE.	SECTION	COUNTY	TOTAL SHEETS	SHEET NO.
•	22(1, 1-1, 2&3)RS-7	DUPAGE	546	107
•290,355		CONTRACT NO. 60G51		
FED. ROAD DIST. NO.		ILLINOIS FED. AID PROJECT		



LEGEND
 - - - - - DETOUR ROUTE
 [Hatched Box] WORK ZONE

- DETOUR NOTES**
1. THE CONTRACTOR MUST FURNISH, INSTALL, MAINTAIN AND REMOVE ALL TEMPORARY SIGN SUPPORTS. AFTER REMOVING THE SUPPORTS, THE CONTRACTOR MUST FILL HOLES (IF ANY) AND RESTORE THE GROUND TO ITS ORIGINAL CONDITION AND ELEVATION. THE COST OF PLACING GRAVEL, SOD OR SEED MUST BE INCLUDED IN THE UNIT BID PRICE FOR "TRAFFIC CONTROL & PROTECTION FOR TEMPORARY DETOUR."
 2. ALL SIGNS, SUPPORTS AND POSITIONING MUST BE IN ACCORDANCE WITH THE MANUAL ON UNIFORM TRAFFIC CONTROL DEVICES, LATEST EDITION.
 3. SIGNING SHALL BE PLACED AT LOCATION THAT WILL BE COMPATIBLE WITH EXISTING SIGNING AND PER DISTRICT ONE DETAIL TC-21.
 4. ALL EXISTING SIGNS OR OTHER DETOUR SIGNS THAT CONFLICT WITH THE DETOUR MUST BE COVERED.

DETOUR M1-7 2412
 WEST M3-2 (O) 2412
 290 M1-1
 → M6-1R 2115

DETOUR M1-7 2412
 WEST M3-2 (O) 2412
 290 M1-1
 ↗ M5-1R 2115

DETOUR M1-7 2412
 WEST M3-2 (O) 2412
 290 M1-1
 ↑ M6-3 2115

END DETOUR M4-8a (O) 2418
 WEST M3-2 (O) 2412
 290 M1-1
 DETOUR M1-7 2412
 WEST M3-2 (O) 2412
 290 M1-1
 ↗ M5-2R 2115

EXIT 5
 Thorndale Ave
 ↓ EXIT ONLY ↓

EXIT 7
 SOUTH TOLLWAY
 Joliet
 KEEP LEFT

290 EAST
 Chicago
 KEEP RIGHT

EXIT 7
 SOUTH TOLLWAY
 Joliet

290 EAST
 Chicago

TO Elgin-O'Hare
 Expressway
 EXIT 5

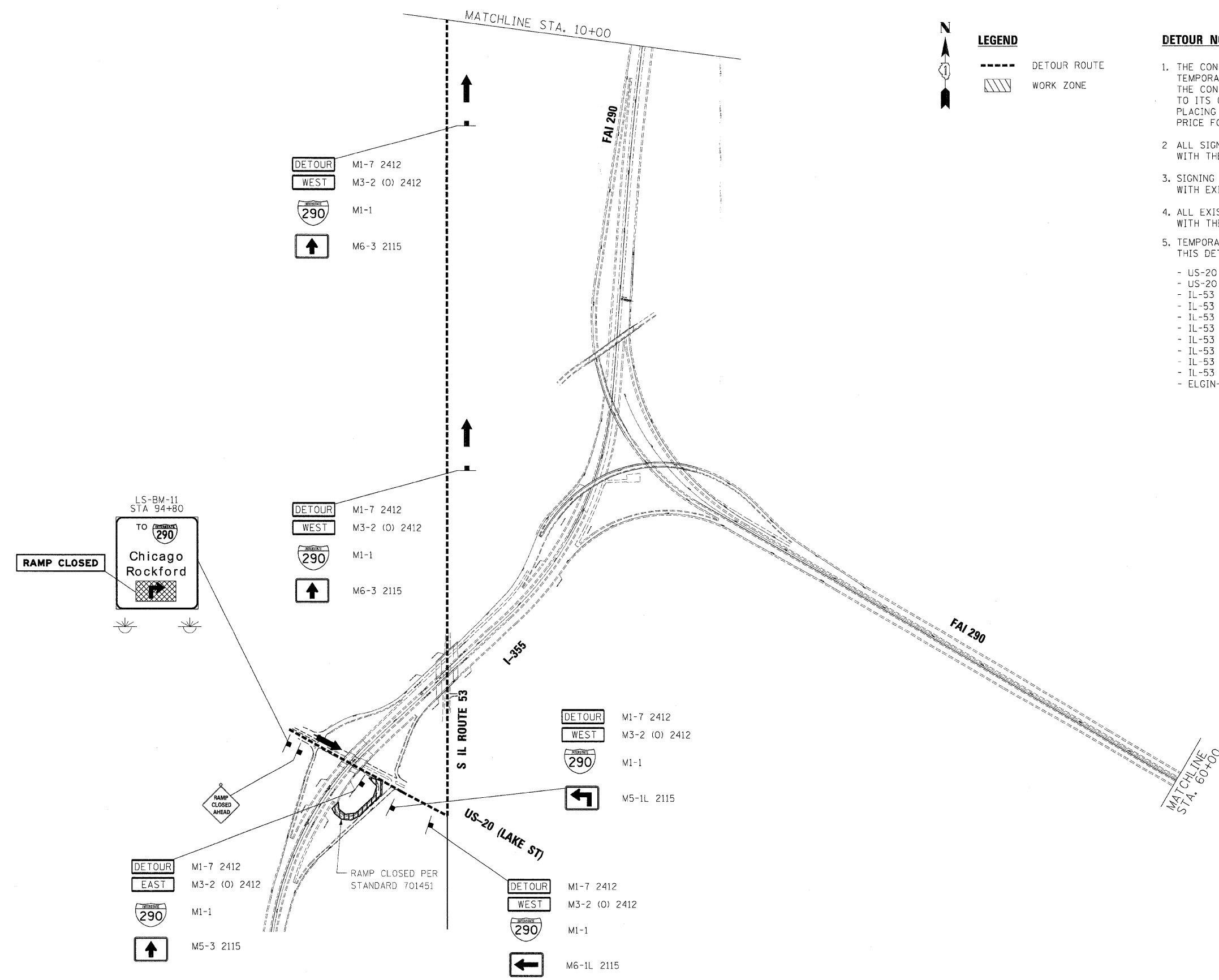
FILE NAME =	DESIGNED - NMM	REVISED -
...Np01n_ABC.C1353_290.WBus20.Thron_01.dgn	DRAWN - TMB	REVISED -
USER NAME - tblank	CHECKED - JJT	REVISED -
PLOT DATE = 11/13/2009	DATE - 10/16/09	REVISED -

benesch

**STATE OF ILLINOIS
 DEPARTMENT OF TRANSPORTATION**

**DETOUR PLAN
 I-290 WB FROM LAKE ST WB**
 SCALE: N.T.S. SHEET NO. 4 OF 115 SHEETS STA. TO STA.

F.A.I. RTE.	SECTION	COUNTY	TOTAL SHEETS	SHEET NO.
290,355	22(1, 1-1, 2&3)RS-7	DUPAGE	546	108
FED. ROAD DIST. NO.		ILLINOIS FED. AID PROJECT		
		CONTRACT NO. 60G51		



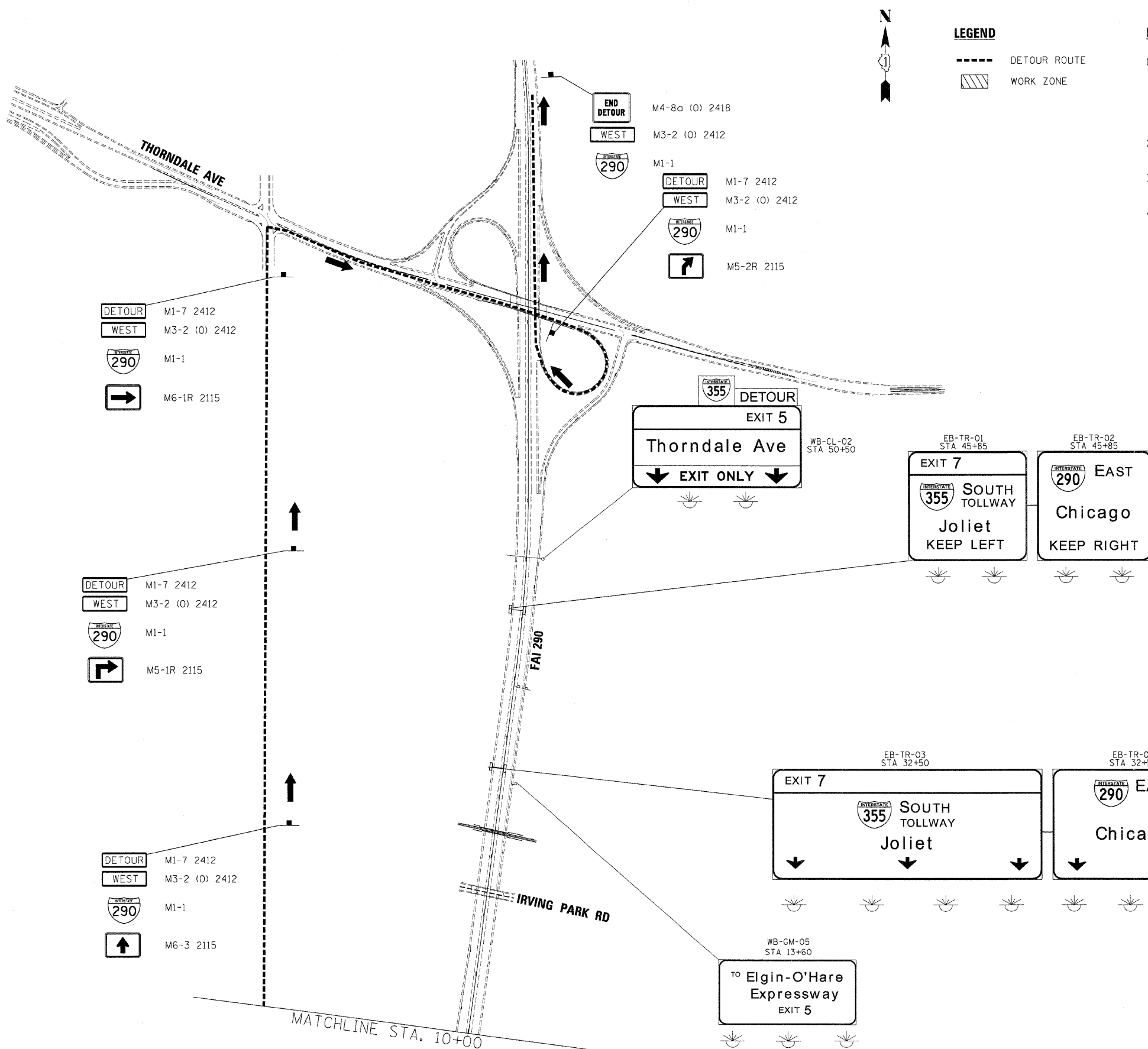
LEGEND

- DETOUR ROUTE
- ▨ WORK ZONE

N ↑

- DETOUR NOTES**
1. THE CONTRACTOR MUST FURNISH, INSTALL, MAINTAIN AND REMOVE ALL TEMPORARY SIGN SUPPORTS. AFTER REMOVING THE SUPPORTS, THE CONTRACTOR MUST FILL HOLES (IF ANY) AND RESTORE THE GROUND TO ITS ORIGINAL CONDITION AND ELEVATION. THE COST OF PLACING GRAVEL, SOD OR SEED MUST BE INCLUDED IN THE UNIT BID PRICE FOR "TRAFFIC CONTROL & PROTECTION FOR TEMPORARY DETOUR."
 2. ALL SIGNS, SUPPORTS AND POSITIONING MUST BE IN ACCORDANCE WITH THE MANUAL ON UNIFORM TRAFFIC CONTROL DEVICES, LATEST EDITION.
 3. SIGNING SHALL BE PLACED AT LOCATION THAT WILL BE COMPATIBLE WITH EXISTING SIGNING AND PER DISTRICT ONE DETAIL TC-21.
 4. ALL EXISTING SIGNS OR OTHER DETOUR SIGNS THAT CONFLICT WITH THE DETOUR MUST BE COVERED.
 5. TEMPORARY TRAFFIC SIGNAL TIMINGS WILL BE REQUIRED DURING THIS DETOUR AT THE FOLLOWING INTERSECTIONS:
 - US-20 (LAKE ST.) AT I-55 NB RAMPS
 - US-20 (LAKE ST.) AT IL-53 (ROHLWING RD.)
 - IL-53 (ROHLWING RD.) AT NORDIC RD./BLOOMINGDALE RD.
 - IL-53 (ROHLWING RD.) AT MEDINAH DR./SPRING LAKE DR.
 - IL-53 (ROHLWING RD.) AT IL-19 (IRVING PARK RD.)
 - IL-53 (ROHLWING RD.) AT BRYN MAWR AV.
 - IL-53 (ROHLWING RD.) AT ARDMORE AV.
 - IL-53 (ROHLWING RD.) AT W. THORNDALE AV.
 - IL-53 (ROHLWING RD.) AT NORWOOD AV.
 - IL-53 (ROHLWING RD.) AT ELGIN-O'HARE EXPRESSWAY
 - ELGIN-O'HARE EXPRESSWAY/E. THORNDALE AV. AT I-290 SB RAMP

FILE NAME =	DESIGNED - NMM	REVISED -	benesch	STATE OF ILLINOIS DEPARTMENT OF TRANSPORTATION	DETOUR PLAN I-290 WB FROM LAKE ST EB			F.A.I. RTE.	SECTION	COUNTY	TOTAL SHEETS	SHEET NO.
...\\pp\in_ABC\C1355_290_EBus20_Thran_02.dwg	DRAWN - TMB	REVISED -			* 2201, 1-1, 2&3/RS-7	DUPAGE	546	109				
USER NAME = tbenk	CHECKED - JJT	REVISED -			*290,355	CONTRACT NO. 60G51						
PLOT DATE = 11/13/2009	DATE - 10/16/09	REVISED -			FED. ROAD DIST. NO.	ILLINOIS FED. AID PROJECT						
					SCALE: N.T.S.	SHEET NO. 5	OF 115 SHEETS	STA.	TO STA.			



LEGEND
 - - - - - DETOUR ROUTE
 [Hatched Box] WORK ZONE

- DETOUR NOTES**
1. THE CONTRACTOR MUST FURNISH, INSTALL, MAINTAIN AND REMOVE ALL TEMPORARY SIGN SUPPORTS. AFTER REMOVING THE SUPPORTS, THE CONTRACTOR MUST FILL HOLES (IF ANY) AND RESTORE THE GROUND TO ITS ORIGINAL CONDITION AND ELEVATION. THE COST OF PLACING GRAVEL, SOD OR SEED MUST BE INCLUDED IN THE UNIT BID PRICE FOR "TRAFFIC CONTROL & PROTECTION FOR TEMPORARY DETOUR."
 2. ALL SIGNS, SUPPORTS AND POSITIONING MUST BE IN ACCORDANCE WITH THE MANUAL ON UNIFORM TRAFFIC CONTROL DEVICES, LATEST EDITION.
 3. SIGNING SHALL BE PLACED AT LOCATION THAT WILL BE COMPATIBLE WITH EXISTING SIGNING AND PER DISTRICT ONE DETAIL TC-21.
 4. ALL EXISTING SIGNS OR OTHER DETOUR SIGNS THAT CONFLICT WITH THE DETOUR MUST BE COVERED.

DETOUR M1-7 2412
 WEST M3-2 (O) 2412
 I-290 M1-1
 → M6-1R 2115

DETOUR M1-7 2412
 WEST M3-2 (O) 2412
 I-290 M1-1
 ↗ M5-1R 2115

DETOUR M1-7 2412
 WEST M3-2 (O) 2412
 I-290 M1-1
 ↑ M6-3 2115

END DETOUR M4-8a (O) 2418
 WEST M3-2 (O) 2412
 I-290 M1-1
 DETOUR M1-7 2412
 WEST M3-2 (O) 2412
 I-290 M1-1
 ↗ M5-2R 2115

EXIT 5
 Thorndale Ave
 ↓ EXIT ONLY ↓
 WB-CL-02 STA 50+50

EXIT 7
 SOUTH TOLLWAY
 Joliet
 KEEP LEFT
 EB-TR-01 STA 45+85

EXIT 5
 EAST
 Chicago
 KEEP RIGHT
 EB-TR-02 STA 45+85

EXIT 7
 SOUTH TOLLWAY
 Joliet
 EB-TR-03 STA 32+50

EXIT 5
 EAST
 Chicago
 EB-TR-04 STA 32+50

TO Elgin-O'Hare
 Expressway
 EXIT 5
 WB-GM-05 STA 13+60

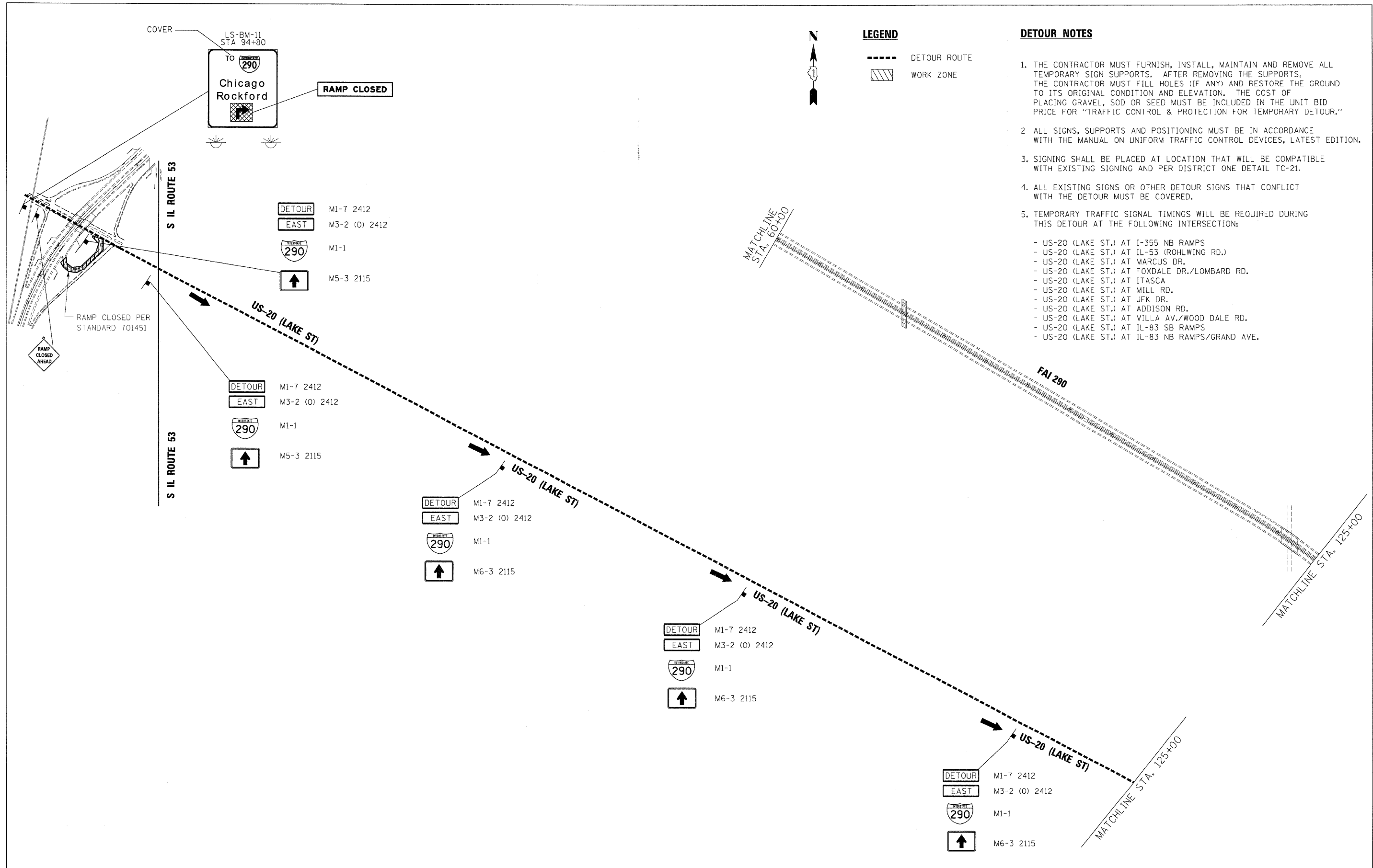
FILE NAME =	DESIGNED - NMM	REVISED -
...Nprpln_6BC_C1355_290_EBus20_Thron_01.dgn	DRAWN - TMB	REVISED -
USER NAME = tblank	CHECKED - JJT	REVISED -
PLDT DATE = 11/13/2009	DATE - 10/16/09	REVISED -

benesch

**STATE OF ILLINOIS
 DEPARTMENT OF TRANSPORTATION**

**DETOUR PLAN
 I-290 WB FROM LAKE ST EB**
 SCALE: N.T.S. SHEET NO. 6 OF 115 SHEETS STA. TO STA.

F.A.I. RTE.	SECTION	COUNTY	TOTAL SHEETS	SHEET NO.
• 290,355	22(1, 1-1, 2&3)RS-7	DUPAGE	546	110
		CONTRACT NO. 60651		
FED. ROAD DIST. NO.		ILLINOIS FED. AID PROJECT		



- DETOUR NOTES**
1. THE CONTRACTOR MUST FURNISH, INSTALL, MAINTAIN AND REMOVE ALL TEMPORARY SIGN SUPPORTS. AFTER REMOVING THE SUPPORTS, THE CONTRACTOR MUST FILL HOLES (IF ANY) AND RESTORE THE GROUND TO ITS ORIGINAL CONDITION AND ELEVATION. THE COST OF PLACING GRAVEL, SOD OR SEED MUST BE INCLUDED IN THE UNIT BID PRICE FOR "TRAFFIC CONTROL & PROTECTION FOR TEMPORARY DETOUR."
 2. ALL SIGNS, SUPPORTS AND POSITIONING MUST BE IN ACCORDANCE WITH THE MANUAL ON UNIFORM TRAFFIC CONTROL DEVICES, LATEST EDITION.
 3. SIGNING SHALL BE PLACED AT LOCATION THAT WILL BE COMPATIBLE WITH EXISTING SIGNING AND PER DISTRICT ONE DETAIL TC-21.
 4. ALL EXISTING SIGNS OR OTHER DETOUR SIGNS THAT CONFLICT WITH THE DETOUR MUST BE COVERED.
 5. TEMPORARY TRAFFIC SIGNAL TIMINGS WILL BE REQUIRED DURING THIS DETOUR AT THE FOLLOWING INTERSECTION:
 - US-20 (LAKE ST.) AT I-355 NB RAMP
 - US-20 (LAKE ST.) AT IL-53 (ROHLWING RD.)
 - US-20 (LAKE ST.) AT MARCUS DR.
 - US-20 (LAKE ST.) AT FOXDALE DR./LOMBARD RD.
 - US-20 (LAKE ST.) AT ITASCA
 - US-20 (LAKE ST.) AT MILL RD.
 - US-20 (LAKE ST.) AT JFK DR.
 - US-20 (LAKE ST.) AT ADDISON RD.
 - US-20 (LAKE ST.) AT VILLA AV./WOOD DALE RD.
 - US-20 (LAKE ST.) AT IL-83 SB RAMP
 - US-20 (LAKE ST.) AT IL-83 NB RAMP/GRAND AVE.

FILE NAME =	DESIGNED - NMM	REVISED -	benesch	STATE OF ILLINOIS DEPARTMENT OF TRANSPORTATION	DETOUR PLAN I-290 EB FROM LAKE ST EB		F.A.I. RTE.	SECTION	COUNTY	TOTAL SHEETS	SHEET NO.
...\\ppln_abc.c1355_290_EBus20_EBI-290_01.dgn	DRAWN - TMB	REVISED -			* 221, 1-1, 2&3/RS-7	DUPAGE	546	111			
USER NAME = tolank	CHECKED - JJT	REVISED -			*290,355	CONTRACT NO. 60G51					
PLOT DATE = 11/13/2009	DATE - 10/16/09	REVISED -			FED. ROAD DIST. NO. ILLINOIS FED. AID PROJECT						
			SCALE: N.T.S.	SHEET NO. 7 OF 115 SHEETS	STA. TO STA.						



LEGEND

--- DETOUR ROUTE

▨ WORK ZONE

- DETOUR NOTES**
1. THE CONTRACTOR MUST FURNISH, INSTALL, MAINTAIN AND REMOVE ALL TEMPORARY SIGN SUPPORTS. AFTER REMOVING THE SUPPORTS, THE CONTRACTOR MUST FILL HOLES (IF ANY) AND RESTORE THE GROUND TO ITS ORIGINAL CONDITION AND ELEVATION. THE COST OF PLACING GRAVEL, SOD OR SEED MUST BE INCLUDED IN THE UNIT BID PRICE FOR "TRAFFIC CONTROL & PROTECTION FOR TEMPORARY DETOUR."
 2. ALL SIGNS, SUPPORTS AND POSITIONING MUST BE IN ACCORDANCE WITH THE MANUAL ON UNIFORM TRAFFIC CONTROL DEVICES, LATEST EDITION.
 3. SIGNING SHALL BE PLACED AT LOCATION THAT WILL BE COMPATIBLE WITH EXISTING SIGNING AND PER DISTRICT ONE DETAIL TC-21.
 4. ALL EXISTING SIGNS OR OTHER DETOUR SIGNS THAT CONFLICT WITH THE DETOUR MUST BE COVERED.

DETOUR M1-7 2412
EAST M3-2 (O) 2412
290 M1-1
↑ M6-3 2115

DETOUR M1-7 2412
EAST M3-2 (O) 2412
290 M1-1
↑ M6-3 2115

DETOUR M1-7 2412
EAST M3-2 (O) 2412
290 M1-1
↑ M6-3 2115

DETOUR M1-7 2412
EAST M3-3 (O) 2412
290 M1-1
↗ M5-2R 2115

DETOUR M1-7 2412
EAST M3-3 (O) 2412
290 M1-1
↘ M5-1R 2115

DETOUR M1-7 2412
EAST M3-3 (O) 2412
290 M1-1
→ M6-1R 2115

END DETOUR M4-8c (O) 2418
EAST M3-2 (O) 2412
290 M1-1

FILE NAME =	DESIGNED - NMM	REVISED -
...\\pp1n_abc_c1355_290_ebue20_201-290_02.dgn	DRAWN - TMB	REVISED -
USER NAME = tblank	CHECKED - JJT	REVISED -
PLD DATE = 11/13/2009	DATE - 10/16/09	REVISED -

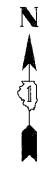
benesch

STATE OF ILLINOIS
DEPARTMENT OF TRANSPORTATION

DETOUR PLAN
I-290 EB FROM LAKE ST EB

SCALE: N.T.S. SHEET NO. 8 OF 115 SHEETS STA. TO STA.

F.A.I. RTE.	SECTION	COUNTY	TOTAL SHEETS	SHEET NO.
*	22(1, 1-1, 2&3)RS-7	DUPAGE	546	112
*290,355		CONTRACT NO. 60G51		
FED. ROAD DIST. NO.		ILLINOIS FED. AID PROJECT		



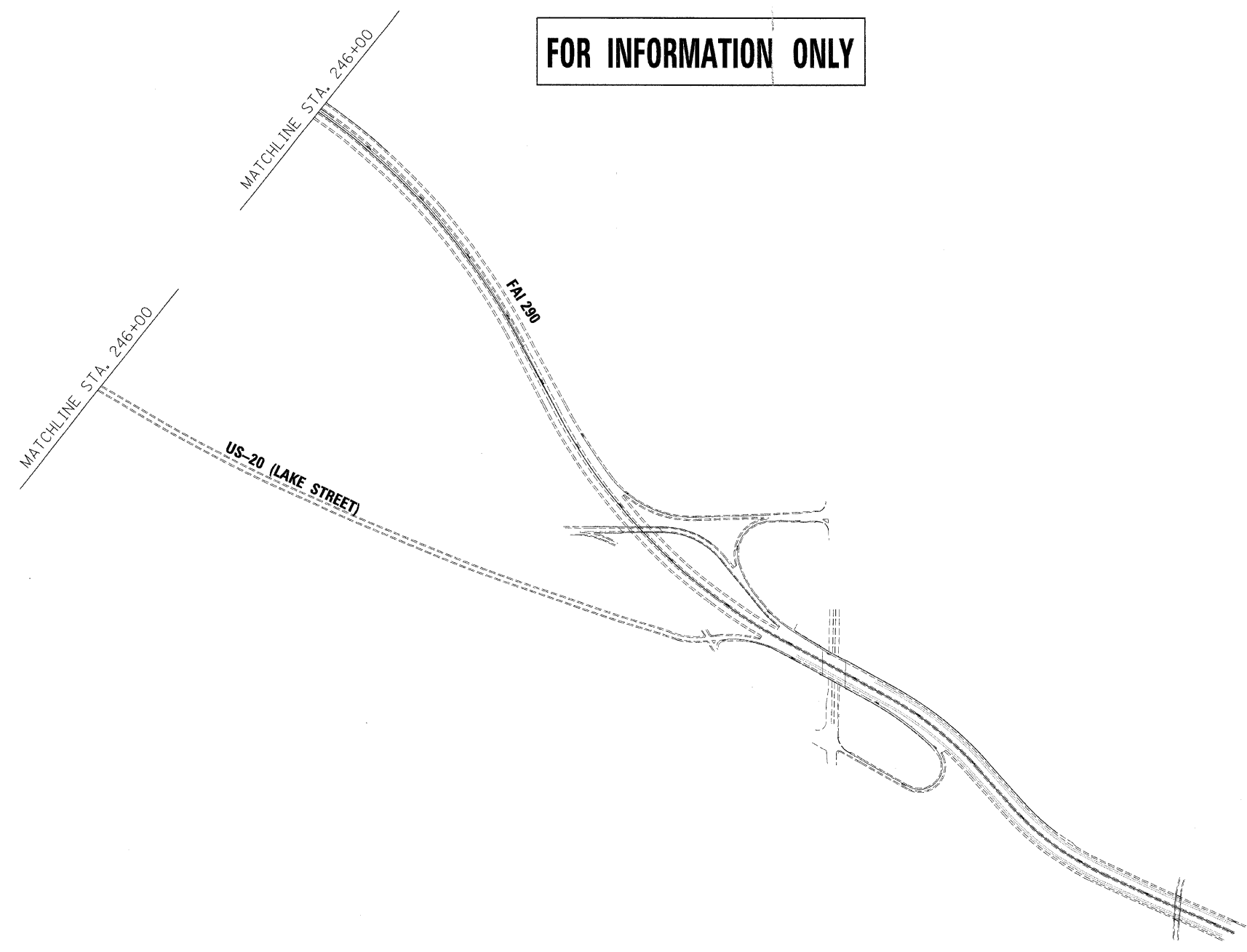
LEGEND

- DETOUR ROUTE
- ▨ WORK ZONE

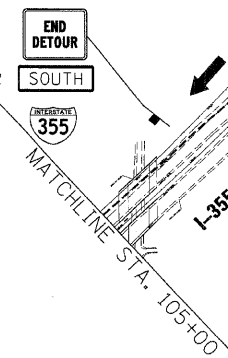
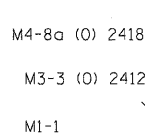
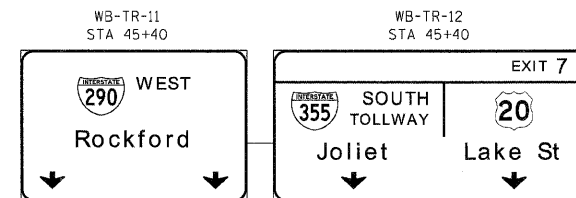
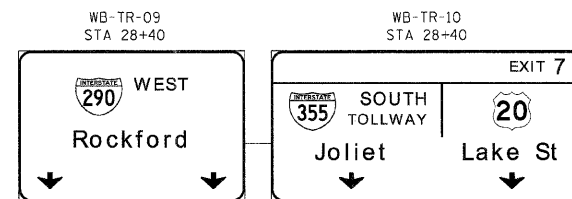
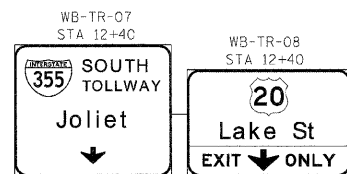
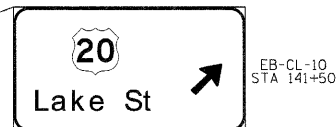

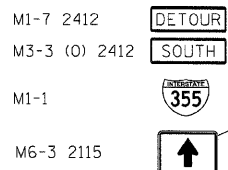
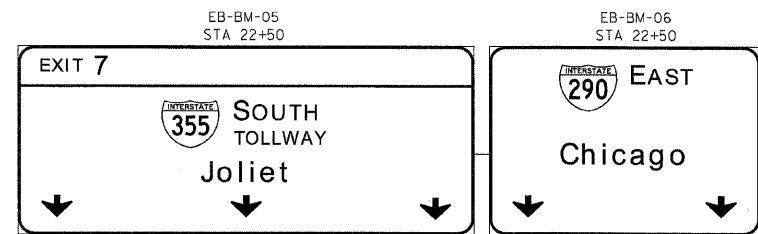
DETOUR NOTES

1. THE CONTRACTOR MUST FURNISH, INSTALL, MAINTAIN AND REMOVE ALL TEMPORARY SIGN SUPPORTS. AFTER REMOVING THE SUPPORTS, THE CONTRACTOR MUST FILL HOLES (IF ANY) AND RESTORE THE GROUND TO ITS ORIGINAL CONDITION AND ELEVATION. THE COST OF PLACING GRAVEL, SOD OR SEED MUST BE INCLUDED IN THE UNIT BID PRICE FOR "TRAFFIC CONTROL & PROTECTION FOR TEMPORARY DETOUR."
2. ALL SIGNS, SUPPORTS AND POSITIONING MUST BE IN ACCORDANCE WITH THE MANUAL ON UNIFORM TRAFFIC CONTROL DEVICES, LATEST EDITION.
3. SIGNING SHALL BE PLACED AT LOCATION THAT WILL BE COMPATIBLE WITH EXISTING SIGNING AND PER DISTRICT ONE DETAIL TC-21.
4. ALL EXISTING SIGNS OR OTHER DETOUR SIGNS THAT CONFLICT WITH THE DETOUR MUST BE COVERED.

FOR INFORMATION ONLY



FILE NAME =	DESIGNED - NMM	REVISED -	benesch	STATE OF ILLINOIS DEPARTMENT OF TRANSPORTATION	DETOUR PLAN			F.A.I. RTE.	SECTION	COUNTY	TOTAL SHEETS	SHEET NO.
...\\prpln_pbc_c1385_290_EBUS20_E31290_03.dgn	DRAWN - TMB	REVISED -			I-290 EB FROM LAKE ST EB			*	2201, 1-1, 2&3IRS-7	DUPAGE	546	113
USER NAME = tblank	CHECKED - JJT	REVISED -			SCALE: N.T.S. SHEET NO. 9 OF 115 SHEETS STA. TO STA.			*290,355		CONTRACT NO. 60651		
PLOT DATE = 11/13/2009	DATE - 10/16/09	REVISED -						FED. ROAD DIST. NO.	ILLINOIS	FED. AID PROJECT		



RAMP CLOSED PER STANDARD 701451

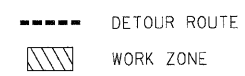
CLOSE RIGHT LANE BY STATION 53+00 PER STANDARD 701401

FAI 290

MATCHLINE STA. 60+00



LEGEND



DETOUR NOTES

1. THE CONTRACTOR MUST FURNISH, INSTALL, MAINTAIN AND REMOVE ALL TEMPORARY SIGN SUPPORTS. AFTER REMOVING THE SUPPORTS, THE CONTRACTOR MUST FILL HOLES (IF ANY) AND RESTORE THE GROUND TO ITS ORIGINAL CONDITION AND ELEVATION. THE COST OF PLACING GRAVEL, SOD OR SEED MUST BE INCLUDED IN THE UNIT BID PRICE FOR "TRAFFIC CONTROL & PROTECTION FOR TEMPORARY DETOUR."
2. ALL SIGNS, SUPPORTS AND POSITIONING MUST BE IN ACCORDANCE WITH THE MANUAL ON UNIFORM TRAFFIC CONTROL DEVICES, LATEST EDITION.
3. SIGNING SHALL BE PLACED AT LOCATION THAT WILL BE COMPATIBLE WITH EXISTING SIGNING AND PER DISTRICT ONE DETAIL TC-21.
4. ALL EXISTING SIGNS OR OTHER DETOUR SIGNS THAT CONFLICT WITH THE DETOUR MUST BE COVERED.
5. TEMPORARY TRAFFIC SIGNAL TIMINGS WILL BE REQUIRED DURING THIS DETOUR AT THE FOLLOWING INTERSECTION:
 - NB I-290 AT E. THORNDALE AV.

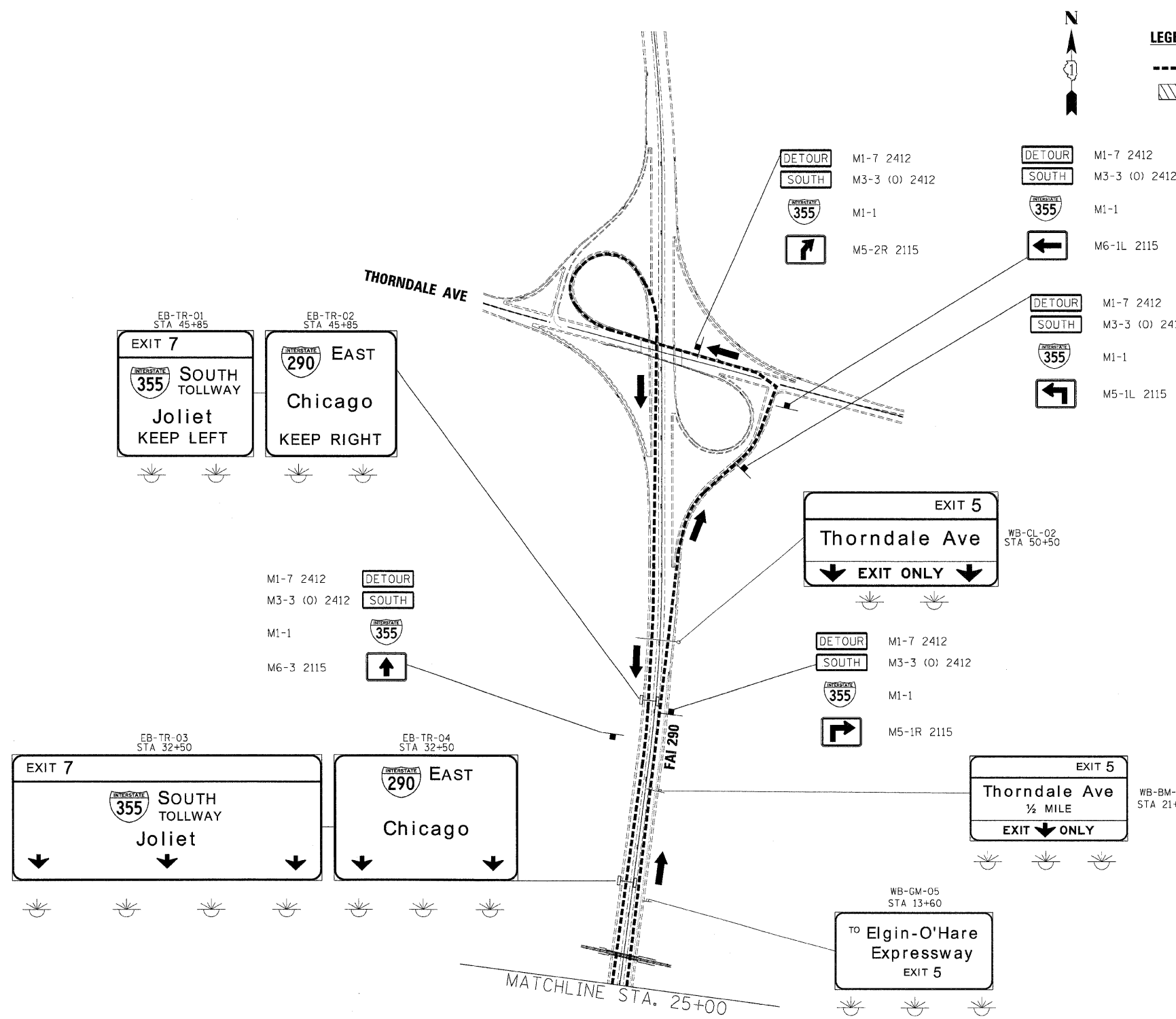
FILE NAME =	DESIGNED - AJP	REVISED -
...\\pplr_abc\C1355_290_Overnight_Detour_05.dwg	DRAWN - TMB	REVISED -
USER NAME = tblank	CHECKED - JJT	REVISED -
PLOT DATE = 11/13/2009	DATE - 10/16/09	REVISED -

benesch

**STATE OF ILLINOIS
DEPARTMENT OF TRANSPORTATION**

**DETOUR PLAN
I-290 WB OVER I-355**
SCALE: N.T.S. SHEET NO. 10 OF 115 SHEETS STA. TO STA.

F.A.I. RTE.	SECTION	COUNTY	TOTAL SHEETS	SHEET NO.
* 290,355	22(1, 1-1, 2&3)RS-7	DUPAGE	546	114
FED. ROAD DIST. NO.		ILLINOIS FED. AID PROJECT		
		CONTRACT NO. 60C51		



LEGEND
 - - - - - DETOUR ROUTE
 [Hatched Box] WORK ZONE

- DETOUR NOTES**
1. THE CONTRACTOR MUST FURNISH, INSTALL, MAINTAIN AND REMOVE ALL TEMPORARY SIGN SUPPORTS. AFTER REMOVING THE SUPPORTS, THE CONTRACTOR MUST FILL HOLES (IF ANY) AND RESTORE THE GROUND TO ITS ORIGINAL CONDITION AND ELEVATION. THE COST OF PLACING GRAVEL, SOD OR SEED MUST BE INCLUDED IN THE UNIT BID PRICE FOR "TRAFFIC CONTROL & PROTECTION FOR TEMPORARY DETOUR."
 2. ALL SIGNS, SUPPORTS AND POSITIONING MUST BE IN ACCORDANCE WITH THE MANUAL ON UNIFORM TRAFFIC CONTROL DEVICES, LATEST EDITION.
 3. SIGNING SHALL BE PLACED AT LOCATION THAT WILL BE COMPATIBLE WITH EXISTING SIGNING AND PER DISTRICT ONE DETAIL TC-21.
 4. ALL EXISTING SIGNS OR OTHER DETOUR SIGNS THAT CONFLICT WITH THE DETOUR MUST BE COVERED.

FILE NAME =	DESIGNED - AJP	REVISED -
...\\ppln_abc_c1355_290_Overnight_Detour_07.dwg	DRAWN - TMB	REVISED -
USER NAME = tblank	CHECKED - JJT	REVISED -
PLOT DATE = 11/13/2009	DATE - 10/16/09	REVISED -

benesch

**STATE OF ILLINOIS
DEPARTMENT OF TRANSPORTATION**

**DETOUR PLAN
I-290 WB OVER I-355**
 SCALE: N.T.S. SHEET NO. 11 OF 115 SHEETS STA. TO STA.

F.A.I. RTE.	SECTION	COUNTY	TOTAL SHEETS	SHEET NO.
*	22X1, 1-1, 2&3RS-7	DUPAGE	546	115
*290,355		CONTRACT NO. 60651		
FED. ROAD DIST. NO. [ILLINOIS] FED. AID PROJECT				

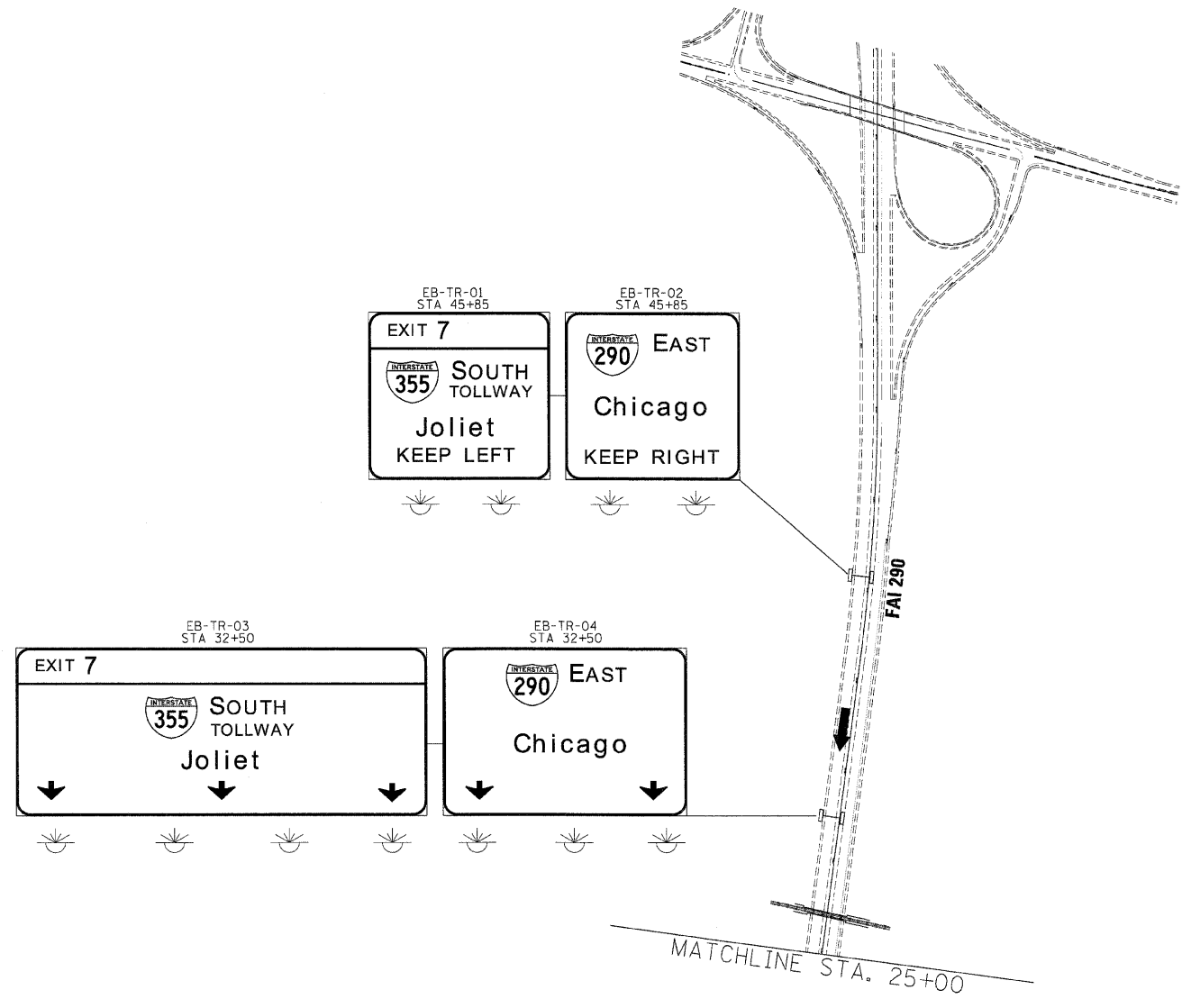


LEGEND

- DETOUR ROUTE
- ▨ WORK ZONE

DETOUR NOTES

1. THE CONTRACTOR MUST FURNISH, INSTALL, MAINTAIN AND REMOVE ALL TEMPORARY SIGN SUPPORTS. AFTER REMOVING THE SUPPORTS, THE CONTRACTOR MUST FILL HOLES (IF ANY) AND RESTORE THE GROUND TO ITS ORIGINAL CONDITION AND ELEVATION. THE COST OF PLACING GRAVEL, SOD OR SEED MUST BE INCLUDED IN THE UNIT BID PRICE FOR "TRAFFIC CONTROL & PROTECTION FOR TEMPORARY DETOUR."
2. ALL SIGNS, SUPPORTS AND POSITIONING MUST BE IN ACCORDANCE WITH THE MANUAL ON UNIFORM TRAFFIC CONTROL DEVICES, LATEST EDITION.
3. SIGNING SHALL BE PLACED AT LOCATION THAT WILL BE COMPATIBLE WITH EXISTING SIGNING AND PER DISTRICT ONE DETAIL TC-21.
4. ALL EXISTING SIGNS OR OTHER DETOUR SIGNS THAT CONFLICT WITH THE DETOUR MUST BE COVERED.
5. TEMPORARY TRAFFIC SIGNAL TIMINGS WILL BE REQUIRED DURING THIS DETOUR AT THE FOLLOWING INTERSECTION:
 - US-20 (LAKE ST.) AT I-355 SB RAMPS
 - US-20 (LAKE ST.) AT I-355 NB RAMPS
 - US-20 (LAKE ST.) AT IL-53 (ROHLWING RD.)
 - US-20 (LAKE ST.) AT MARCUS DR.
 - US-20 (LAKE ST.) AT FOXDALE DR./LOMBARD RD.
 - US-20 (LAKE ST.) AT ITASCA
 - US-20 (LAKE ST.) AT MILL RD.
 - US-20 (LAKE ST.) AT JFK DR.
 - US-20 (LAKE ST.) AT ADDISON RD.
 - US-20 (LAKE ST.) AT VILLA AV./WOOD DALE RD.
 - US-20 (LAKE ST.) AT IL-83 SB RAMPS
 - US-20 (LAKE ST.) AT IL-83 NB RAMPS/GRAND AVE.



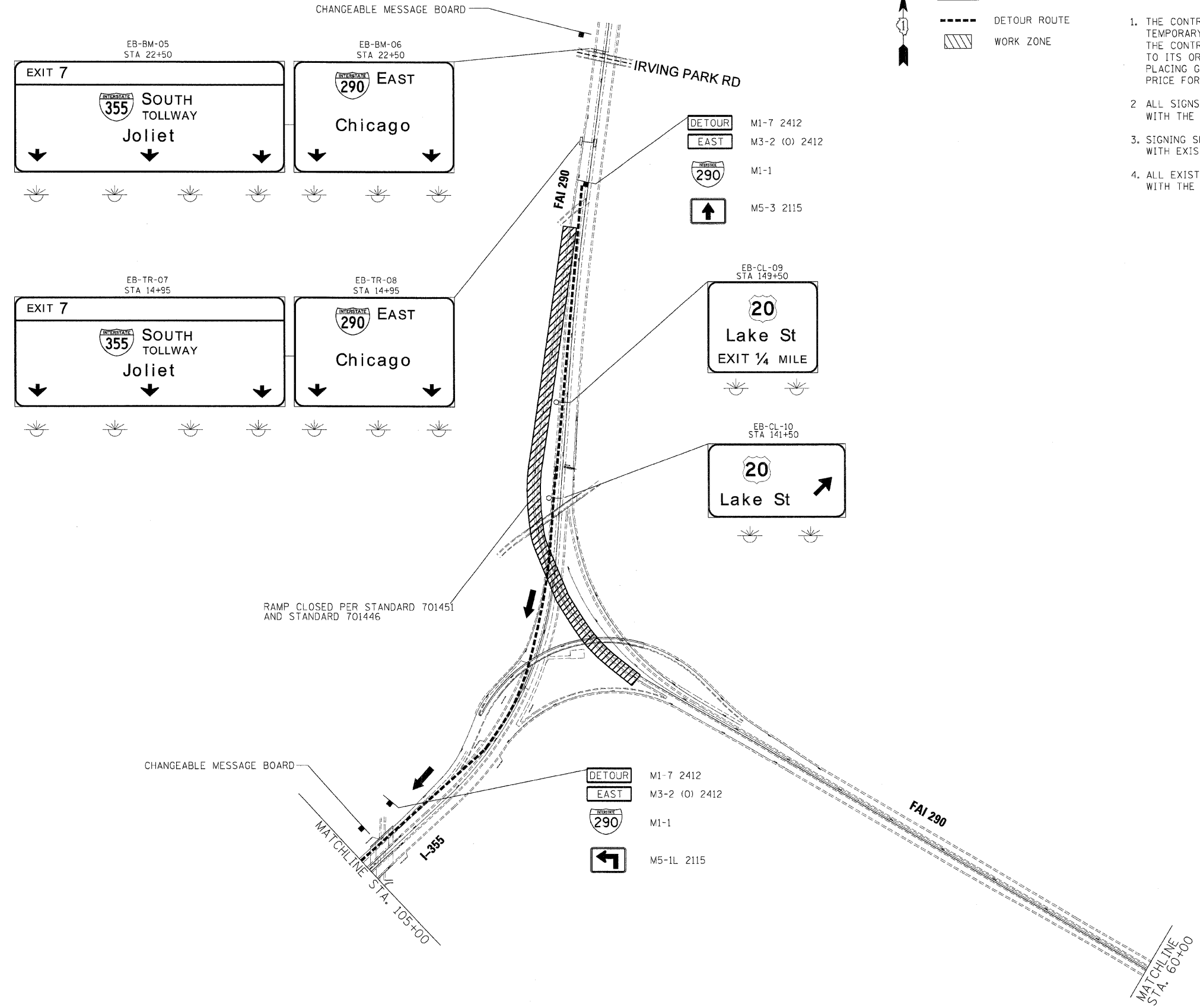
FILE NAME =	DESIGNED - AJP	REVISED -
...\\ppln_48C.C1355.290_Overnight_Detour_01.dwg	DRAWN - TMB	REVISED -
USER NAME = tblank	CHECKED - JJT	REVISED -
PLOT DATE = 11/13/2009	DATE - 10/16/09	REVISED -

benesch

**STATE OF ILLINOIS
DEPARTMENT OF TRANSPORTATION**

DETOUR PLAN I-290 EB OVER I-355		
SCALE: N.T.S.	SHEET NO. 12 OF 115 SHEETS	STA. TO STA.

F.A.I. RTE.	SECTION	COUNTY	TOTAL SHEETS	SHEET NO.
*	22(1, 1-1, 2&3)RS-7	DUPAGE	546	116
*290,355		CONTRACT NO. 60G51		
FED. ROAD DIST. NO. ILLINOIS FED. AID PROJECT				



LEGEND
 - - - - - DETOUR ROUTE
 [Hatched Box] WORK ZONE

- DETOUR NOTES**
1. THE CONTRACTOR MUST FURNISH, INSTALL, MAINTAIN AND REMOVE ALL TEMPORARY SIGN SUPPORTS. AFTER REMOVING THE SUPPORTS, THE CONTRACTOR MUST FILL HOLES (IF ANY) AND RESTORE THE GROUND TO ITS ORIGINAL CONDITION AND ELEVATION. THE COST OF PLACING GRAVEL, SOD OR SEED MUST BE INCLUDED IN THE UNIT BID PRICE FOR "TRAFFIC CONTROL & PROTECTION FOR TEMPORARY DETOUR."
 2. ALL SIGNS, SUPPORTS AND POSITIONING MUST BE IN ACCORDANCE WITH THE MANUAL ON UNIFORM TRAFFIC CONTROL DEVICES, LATEST EDITION.
 3. SIGNING SHALL BE PLACED AT LOCATION THAT WILL BE COMPATIBLE WITH EXISTING SIGNING AND PER DISTRICT ONE DETAIL TC-21.
 4. ALL EXISTING SIGNS OR OTHER DETOUR SIGNS THAT CONFLICT WITH THE DETOUR MUST BE COVERED.

RAMP CLOSED PER STANDARD 701451 AND STANDARD 701446

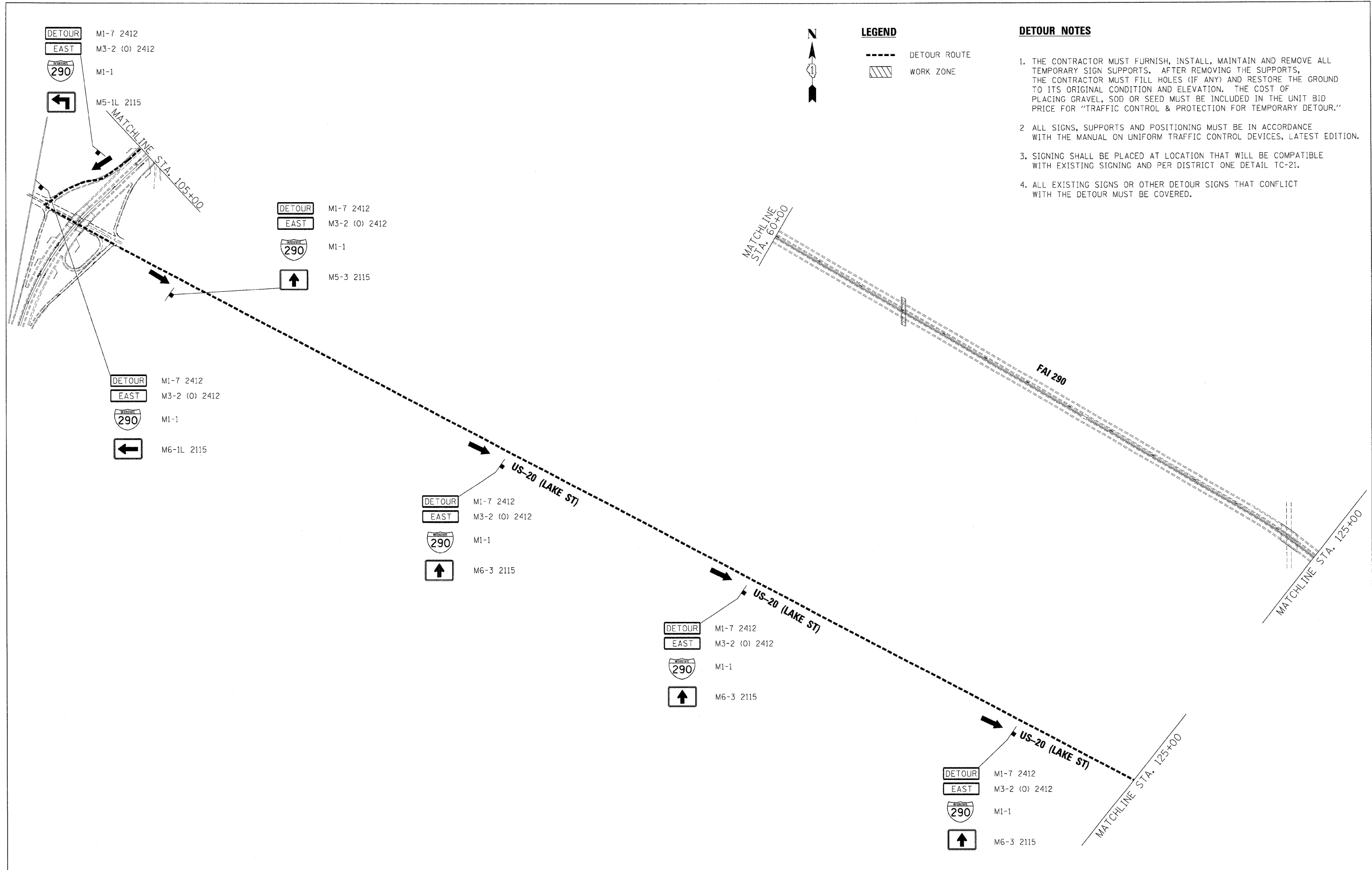
FILE NAME =	DESIGNED - AJP	REVISED -
...VppIn_ABC_C1355_290_Overnight_Detour_02.dwg	DRAWN - TMB	REVISED -
USER NAME = tblank	CHECKED - JUT	REVISED -
PLOT DATE = 11/13/2009	DATE = 10/16/09	REVISED -

benesch

**STATE OF ILLINOIS
 DEPARTMENT OF TRANSPORTATION**

**DETOUR PLAN
 I-290 EB OVER I-355**
 SCALE: N.T.S. SHEET NO. 13 OF 115 SHEETS STA. TO STA.

F.A.I. RTE.	SECTION	COUNTY	TOTAL SHEETS	SHEET NO.
•	220, I-1, 2&3RS-7	DUPAGE	546	117
•	290,355	CONTRACT NO.	60651	
FED. ROAD DIST. NO.		ILLINOIS FED. AID PROJECT		



- DETOUR NOTES**
1. THE CONTRACTOR MUST FURNISH, INSTALL, MAINTAIN AND REMOVE ALL TEMPORARY SIGN SUPPORTS. AFTER REMOVING THE SUPPORTS, THE CONTRACTOR MUST FILL HOLES (IF ANY) AND RESTORE THE GROUND TO ITS ORIGINAL CONDITION AND ELEVATION. THE COST OF PLACING GRAVEL, SOD OR SEED MUST BE INCLUDED IN THE UNIT BID PRICE FOR "TRAFFIC CONTROL & PROTECTION FOR TEMPORARY DETOUR."
 2. ALL SIGNS, SUPPORTS AND POSITIONING MUST BE IN ACCORDANCE WITH THE MANUAL ON UNIFORM TRAFFIC CONTROL DEVICES, LATEST EDITION.
 3. SIGNING SHALL BE PLACED AT LOCATION THAT WILL BE COMPATIBLE WITH EXISTING SIGNING AND PER DISTRICT ONE DETAIL TC-21.
 4. ALL EXISTING SIGNS OR OTHER DETOUR SIGNS THAT CONFLICT WITH THE DETOUR MUST BE COVERED.

FILE NAME =	DESIGNED - AJP	REVISED -
...praln_ABC_C1355_290_Overnight_Detour_03.dwg	DRAWN - TMB	REVISED -
USER NAME = tbleak	CHECKED - JJT	REVISED -
PLOT DATE = 11/13/2009	DATE - 10/16/09	REVISED -

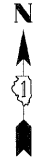
benesch

**STATE OF ILLINOIS
DEPARTMENT OF TRANSPORTATION**

**DETOUR PLAN
I-290 EB OVER I-355**

SCALE: N.T.S. SHEET NO. 14 OF 115 SHEETS STA. TO STA.

F.A.I. RTE.	SECTION	COUNTY	TOTAL SHEETS	SHEET NO.
• 290,355	22(1, 1-1, 2&3)RS-7	DUPAGE	546	118
FED. ROAD DIST. NO. ILLINOIS FED. AID PROJECT			CONTRACT NO. 60G51	



LEGEND

- DETOUR ROUTE
- ▨ WORK ZONE

DETOUR NOTES

1. THE CONTRACTOR MUST FURNISH, INSTALL, MAINTAIN AND REMOVE ALL TEMPORARY SIGN SUPPORTS. AFTER REMOVING THE SUPPORTS, THE CONTRACTOR MUST FILL HOLES (IF ANY) AND RESTORE THE GROUND TO ITS ORIGINAL CONDITION AND ELEVATION. THE COST OF PLACING GRAVEL, SOD OR SEED MUST BE INCLUDED IN THE UNIT BID PRICE FOR "TRAFFIC CONTROL & PROTECTION FOR TEMPORARY DETOUR."
2. ALL SIGNS, SUPPORTS AND POSITIONING MUST BE IN ACCORDANCE WITH THE MANUAL ON UNIFORM TRAFFIC CONTROL DEVICES, LATEST EDITION.
3. SIGNING SHALL BE PLACED AT LOCATION THAT WILL BE COMPATIBLE WITH EXISTING SIGNING AND PER DISTRICT ONE DETAIL TC-21.
4. ALL EXISTING SIGNS OR OTHER DETOUR SIGNS THAT CONFLICT WITH THE DETOUR MUST BE COVERED.

- DETOUR M1-7 2412
- EAST M3-2 (O) 2412
- 290 M1-1
- ↑ M6-3 2115

- DETOUR M1-7 2412
- EAST M3-2 (O) 2412
- 290 M1-1
- ↑ M6-3 2115

- DETOUR M1-7 2412
- EAST M3-2 (O) 2412
- 290 M1-1
- ↑ M6-3 2115

- DETOUR M1-7 2412
- EAST M1-1
- 290 M5-2R 2115

- DETOUR M1-7 2412
- EAST M3-3 (O) 2412
- 290 M1-1
- ↘ M5-1R 2115

- DETOUR M1-7 2412
- EAST M3-3 (O) 2412
- 290 M1-1
- M6-1R 2115

- END DETOUR M4-8a (O) 2418
- EAST M3-2 (O) 2412
- 290 M1-1

FILE NAME =	DESIGNED - AJP	REVISED -
...\\ppln_abc_c1355_290_Overnight_Detour_04.dwg	DRAWN - TMB	REVISED -
USER NAME = tblank	CHECKED - JJT	REVISED -
PLOT DATE = 11/13/2009	DATE - 10/16/09	REVISED -

benesch

**STATE OF ILLINOIS
DEPARTMENT OF TRANSPORTATION**

**DETOUR PLAN
I-290 EB OVER I-355**

SCALE: N.T.S. SHEET NO. 15 OF 115 SHEETS STA. TO STA.

F.A.I. RTE.	SECTION	COUNTY	TOTAL SHEETS	SHEET NO.
• 290,355	22(1, 1-1, 2&3)RS-7	DUPAGE	546	119
FED. ROAD DIST. NO. [ILLINOIS] FED. AID PROJECT			CONTRACT NO. 60G51	



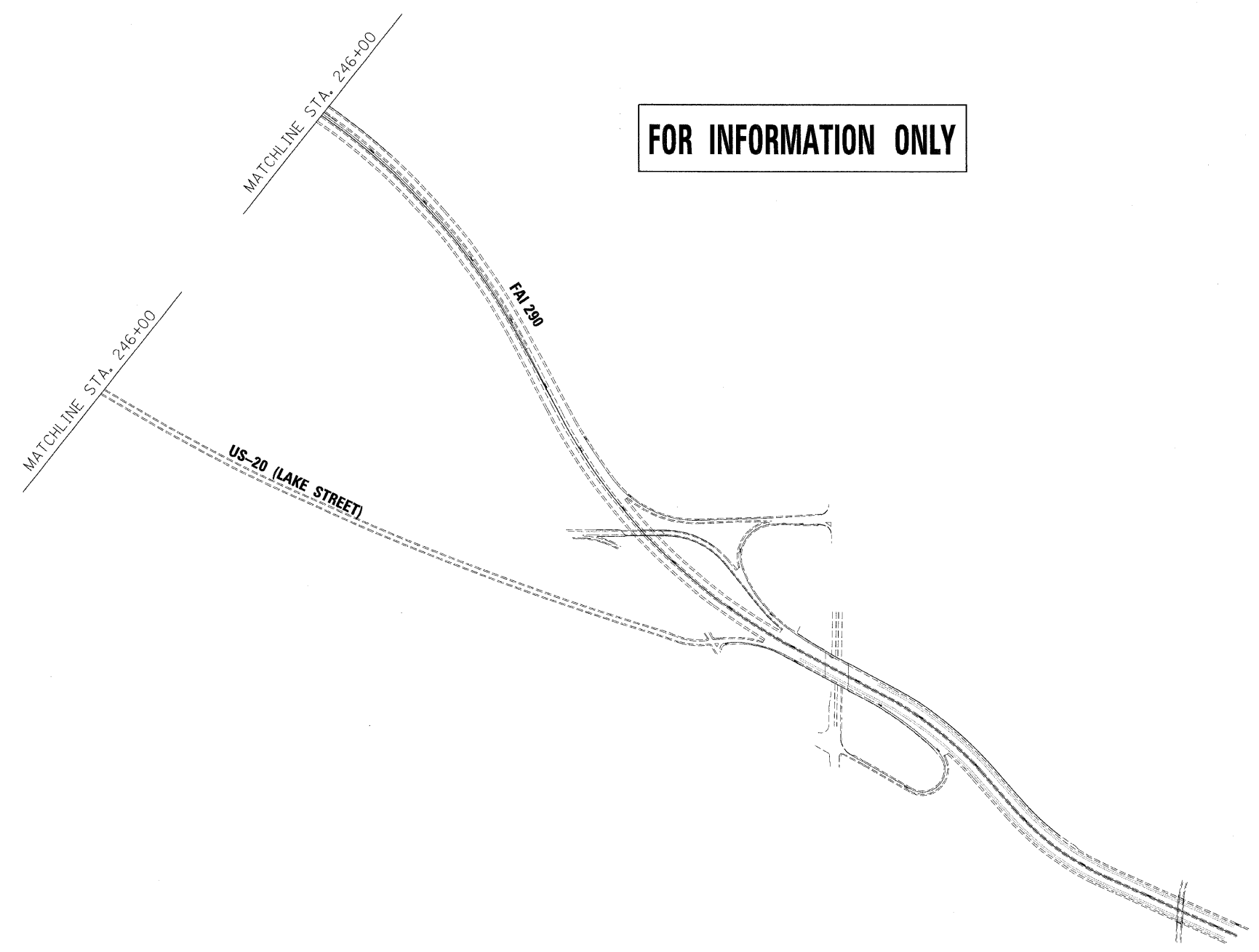
LEGEND

- DETOUR ROUTE
- ▨ WORK ZONE

DETOUR NOTES

1. THE CONTRACTOR MUST FURNISH, INSTALL, MAINTAIN AND REMOVE ALL TEMPORARY SIGN SUPPORTS. AFTER REMOVING THE SUPPORTS, THE CONTRACTOR MUST FILL HOLES (IF ANY) AND RESTORE THE GROUND TO ITS ORIGINAL CONDITION AND ELEVATION. THE COST OF PLACING GRAVEL, SOD OR SEED MUST BE INCLUDED IN THE UNIT BID PRICE FOR "TRAFFIC CONTROL & PROTECTION FOR TEMPORARY DETOUR."
2. ALL SIGNS, SUPPORTS AND POSITIONING MUST BE IN ACCORDANCE WITH THE MANUAL ON UNIFORM TRAFFIC CONTROL DEVICES, LATEST EDITION.
3. SIGNING SHALL BE PLACED AT LOCATION THAT WILL BE COMPATIBLE WITH EXISTING SIGNING AND PER DISTRICT ONE DETAIL TC-21.
4. ALL EXISTING SIGNS OR OTHER DETOUR SIGNS THAT CONFLICT WITH THE DETOUR MUST BE COVERED.

FOR INFORMATION ONLY



FILE NAME =	DESIGNED - AJP	REVISED -
...\\prpln\ABC_C1355_298_Overnight_Detour_05.dwg	DRAWN - TMB	REVISED -
USER NAME = tblank	CHECKED - JJT	REVISED -
PLT DATE = 11/13/2009	DATE - 10/16/09	REVISED -

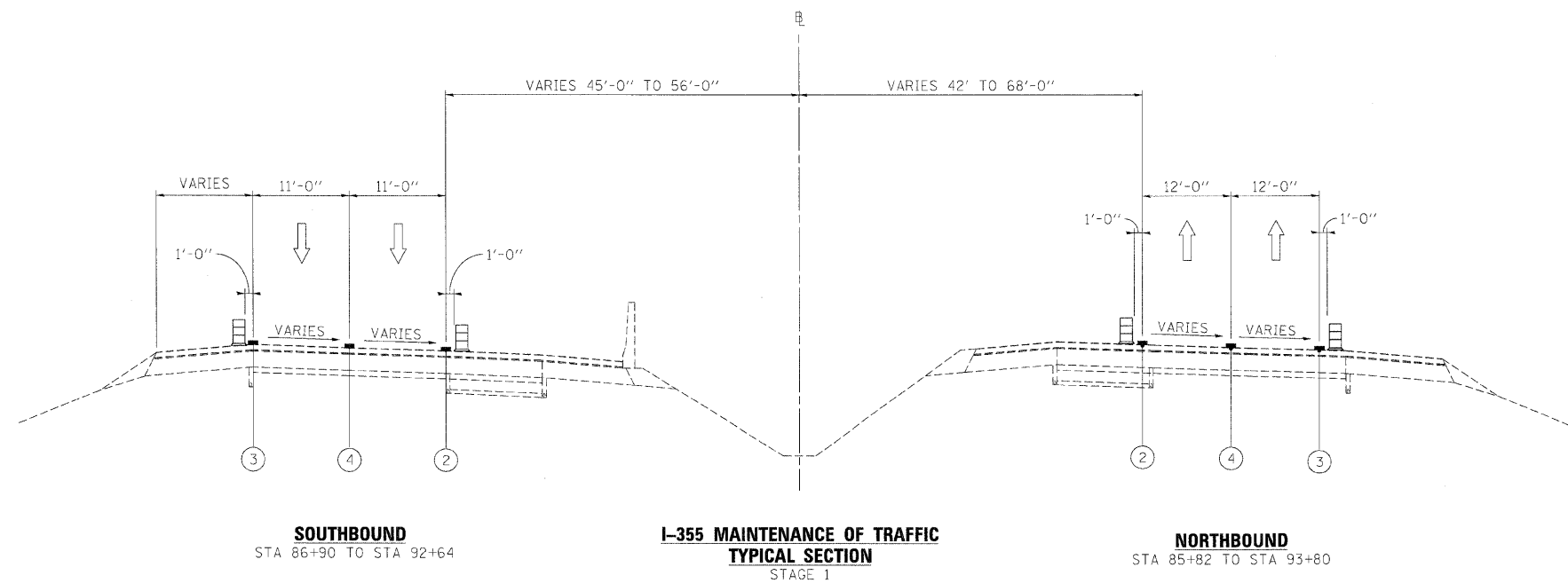
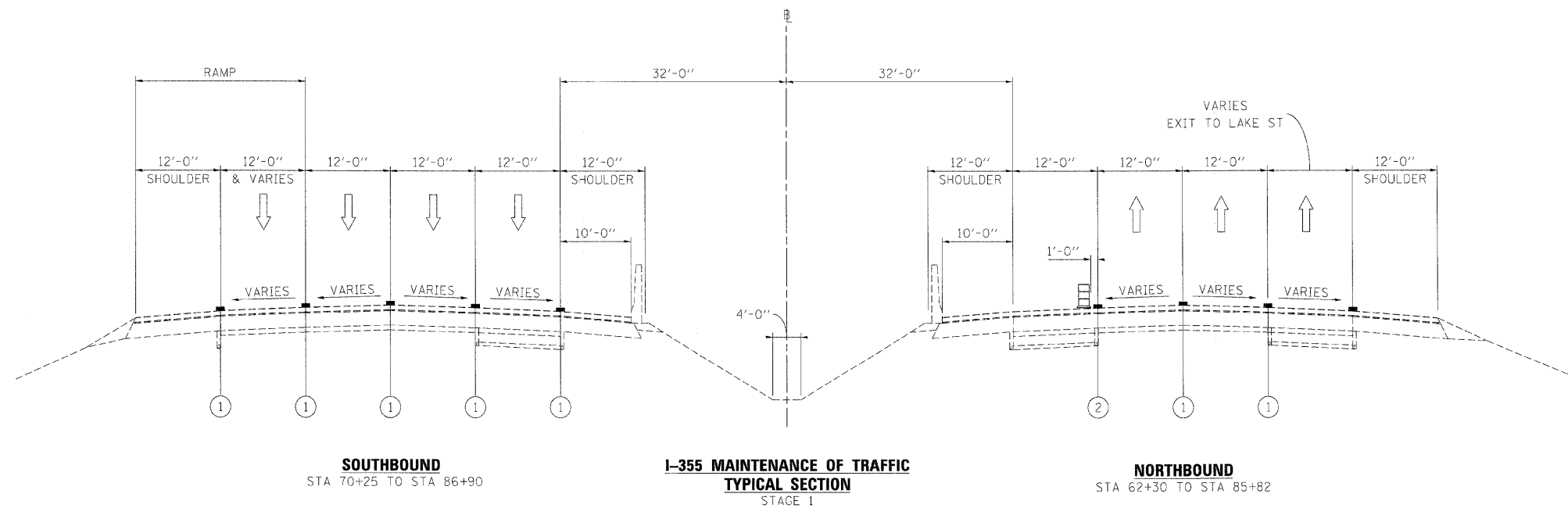
benesch

**STATE OF ILLINOIS
DEPARTMENT OF TRANSPORTATION**

**DETOUR PLAN
I-290 EB OVER I-355**

SCALE: N.T.S. SHEET NO. 16 OF 115 SHEETS STA. TO STA.

F.A.I. RTE.	SECTION	COUNTY	TOTAL SHEETS	SHEET NO.
*	2211, 1-1, 2&3)RS-7	DUPAGE	546	120
*290,355			CONTRACT NO. 60G51	
FED. ROAD DIST. NO.		ILLINOIS FED. AID PROJECT		



LEGEND

- ① EXISTING PAVEMENT MARKING
- ② WET REFLECTIVE TEMPORARY TAPE, - TYPE III, 4 INCH (YELLOW)
- ③ WET REFLECTIVE TEMPORARY TAPE, - TYPE III, 4 INCH (WHITE)
- ④ WET REFLECTIVE TEMPORARY TAPE, - TYPE III, 5 INCH (WHITE)
- ⑤ TEMPORARY PAVEMENT MARKING - LINE 6" (YELLOW) (ON BARRIER)
- ⑥ TEMPORARY PAVEMENT MARKING - LINE 6" (WHITE) (ON BARRIER)
- ⑦ WET REFLECTIVE TEMPORARY TAPE, - TYPE III, 8 INCH (WHITE)
- TEMPORARY CONCRETE BARRIER
- TYPE II BARRIER, DRUM, OR VERTICAL BARRICADE WITH STEADY BURN MONODIRECTIONAL LIGHT
- WORK ZONE

FILE NAME =	DESIGNED - AJP	REVISED -
...\\pnp\abc\cl\ml\mot_tsp_st_1_01.dgn	DRAWN - TMB	REVISED -
USER NAME = tblank	CHECKED - JJT	REVISED -
PLOT DATE = 11/13/2009	DATE - 10/16/09	REVISED -

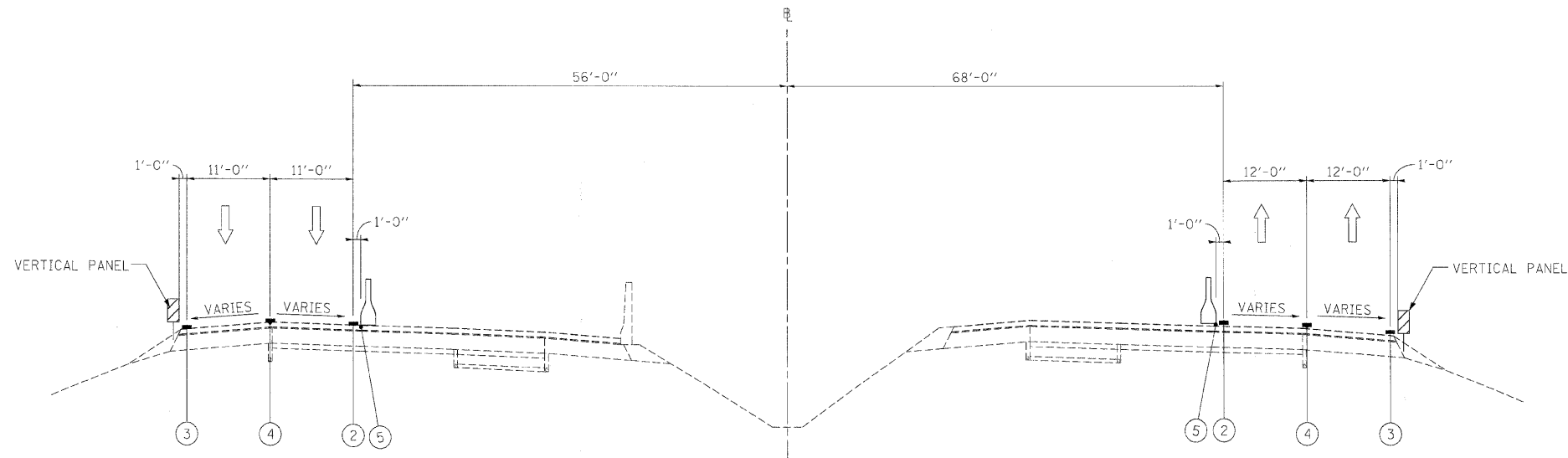
benesch

**STATE OF ILLINOIS
DEPARTMENT OF TRANSPORTATION**

**MAINTENANCE OF TRAFFIC
TYPICAL SECTION - STAGE 1**

SCALE: N.T.S. SHEET NO. 17 OF 115 SHEETS STA. TO STA.

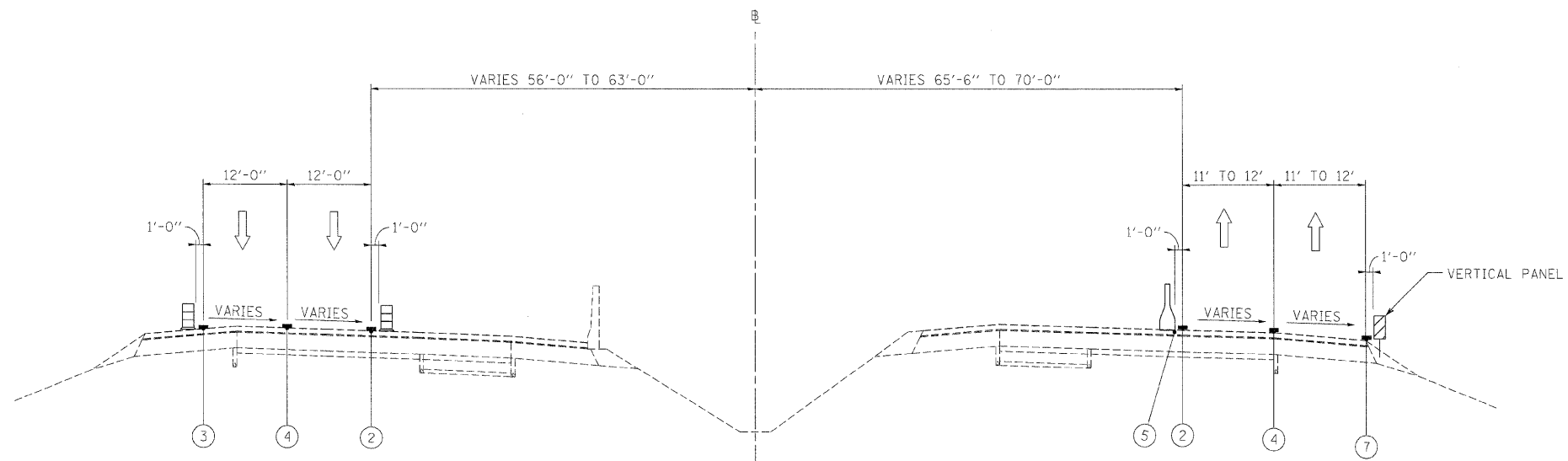
F.A.I. RTE.	SECTION	COUNTY	TOTAL SHEETS	SHEET NO.
*	220, 1-1, 2&3RS-7	DUPAGE	546	121
*290,355		CONTRACT NO. 60G51		
FED. ROAD DIST. NO.		ILLINOIS FED. AID PROJECT		



SOUTHBOUND
 STA 92+64 TO STA 93+62 (FAI 355 SB)
 STA 96+35 TO STA 99+73 (FAI 355 SB)
 BRIDGE OMISSION STA 93+60 TO 96+35

**I-355 MAINTENANCE OF TRAFFIC
 TYPICAL SECTION
 STAGE 1**

NORTHBOUND
 STA 93+80 TO STA 93+83 (FAI 355 NB)
 STA 96+77 TO STA 97+53 (FAI 355 NB)
 BRIDGE OMISSION STA 93+87 TO 96+79



SOUTHBOUND
 STA 99+73 TO STA 102+88

**I-355 MAINTENANCE OF TRAFFIC
 TYPICAL SECTION
 STAGE 1**

NORTHBOUND
 STA 97+53 TO 103+35

LEGEND

- ① EXISTING PAVEMENT MARKING
- ② WET REFLECTIVE TEMPORARY TAPE, - TYPE III, 4 INCH (YELLOW)
- ③ WET REFLECTIVE TEMPORARY TAPE, - TYPE III, 4 INCH (WHITE)
- ④ WET REFLECTIVE TEMPORARY TAPE, - TYPE III, 5 INCH (WHITE)
- ⑤ TEMPORARY PAVEMENT MARKING - LINE 6" (YELLOW) (ON BARRIER)
- ⑥ TEMPORARY PAVEMENT MARKING - LINE 6" (WHITE) (ON BARRIER)
- ⑦ WET REFLECTIVE TEMPORARY TAPE, - TYPE III, 8 INCH (WHITE)
- TEMPORARY CONCRETE BARRIER
- TYPE II BARRIER, DRUM, OR VERTICAL BARRICADE WITH STEADY BURN MONODIRECTIONAL LIGHT
- WORK ZONE

FILE NAME =	DESIGNED - AJP	REVISED -
...\\ppln-4bc.c1.m1.mot.tyo.st.1.02.dgn	DRAWN - TMB	REVISED -
USER NAME = tblank	CHECKED - JJT	REVISED -
PLOT DATE = 11/13/2009	DATE - 10/16/09	REVISED -

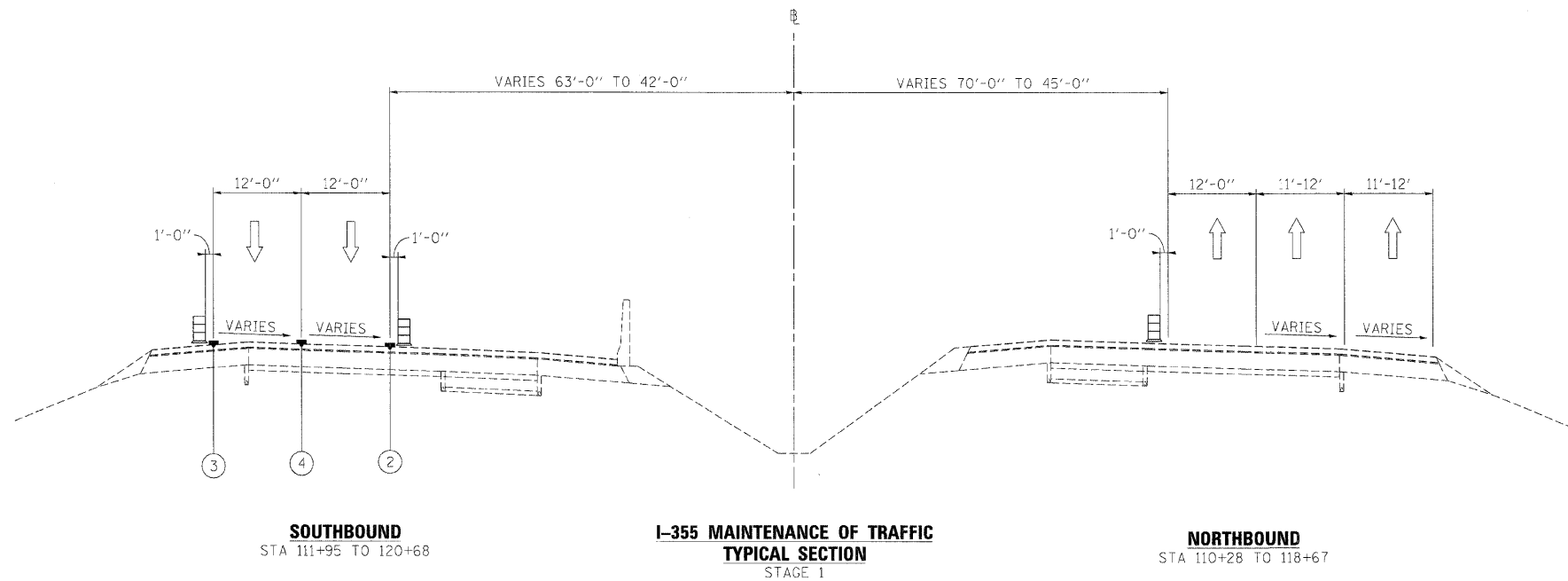
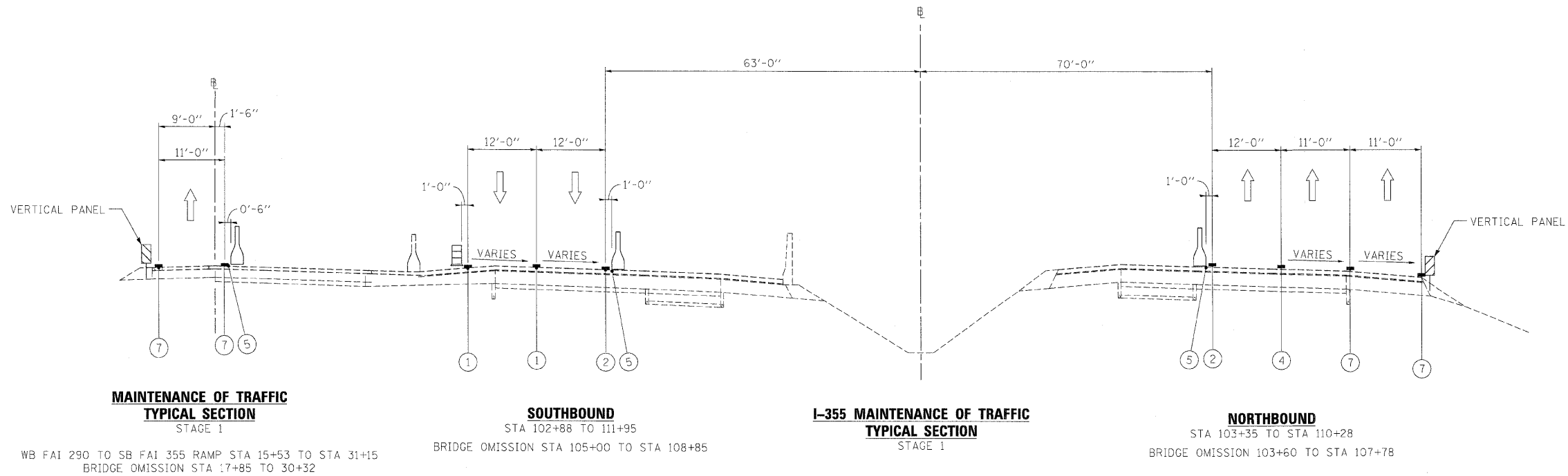
benesch

**STATE OF ILLINOIS
 DEPARTMENT OF TRANSPORTATION**

**MAINTENANCE OF TRAFFIC
 TYPICAL SECTION - STAGE 1**

SCALE: N.T.S. SHEET NO. 18 OF 115 SHEETS STA. TO STA.

F.A.I. RTE.	SECTION	COUNTY	TOTAL SHEETS	SHEET NO.
• 290,355	22(1, 1-1, 2&3)RS-7	DUPAGE	546	122
FED. ROAD DIST. NO.	ILLINOIS FED. AID PROJECT	CONTRACT NO. 60651		



LEGEND

- ① EXISTING PAVEMENT MARKING
- ② WET REFLECTIVE TEMPORARY TAPE, - TYPE III, 4 INCH (YELLOW)
- ③ WET REFLECTIVE TEMPORARY TAPE, - TYPE III, 4 INCH (WHITE)
- ④ WET REFLECTIVE TEMPORARY TAPE, - TYPE III, 5 INCH (WHITE)
- ⑤ TEMPORARY PAVEMENT MARKING - LINE 6" (YELLOW) (ON BARRIER)
- ⑥ TEMPORARY PAVEMENT MARKING - LINE 6" (WHITE) (ON BARRIER)
- ⑦ WET REFLECTIVE TEMPORARY TAPE, - TYPE III, 8 INCH (WHITE)
- TEMPORARY CONCRETE BARRIER
- TYPE II BARRIER, DRUM, OR VERTICAL BARRICADE WITH STEADY BURN MONODIRECTIONAL LIGHT
- WORK ZONE

FILE NAME =	DESIGNED - AJP	REVISED -
...Npp-h_ABC-C1-m1-mot_tyo.st.1.03.dgn	DRAWN - TMB	REVISED -
USER NAME = tblank	CHECKED - JJT	REVISED -
PLOT DATE = 11/13/2009	DATE - 10/16/09	REVISED -

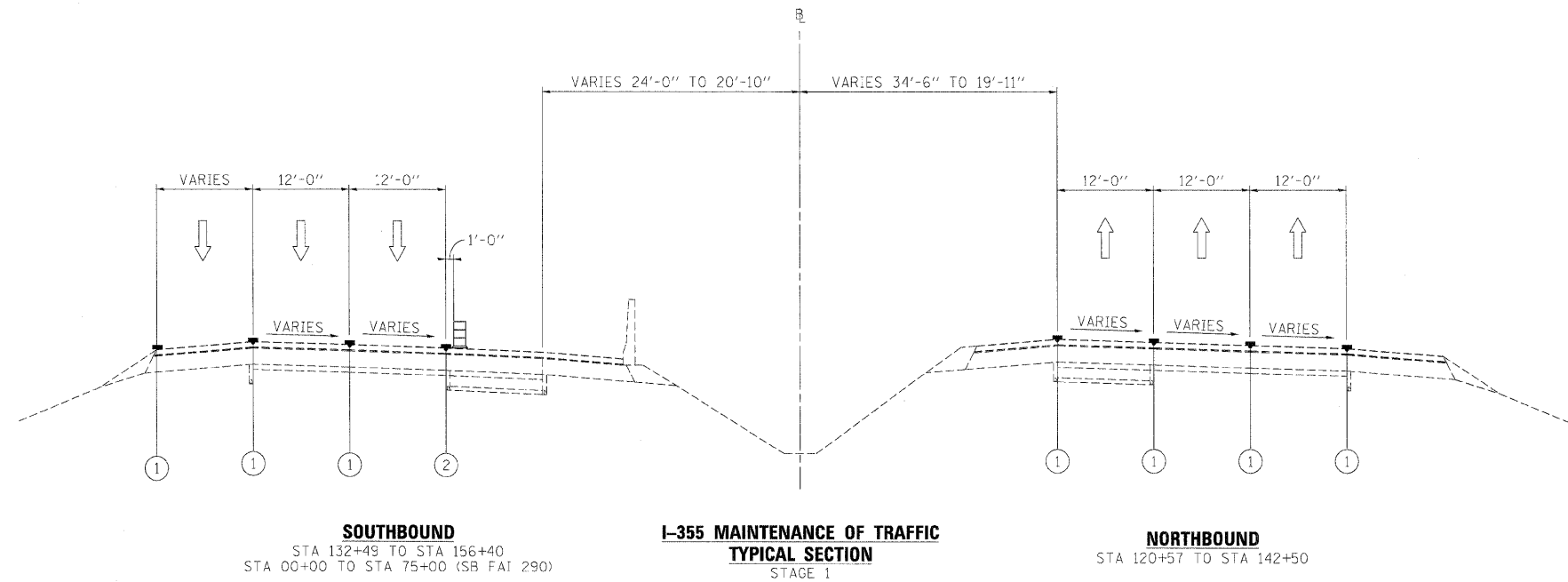
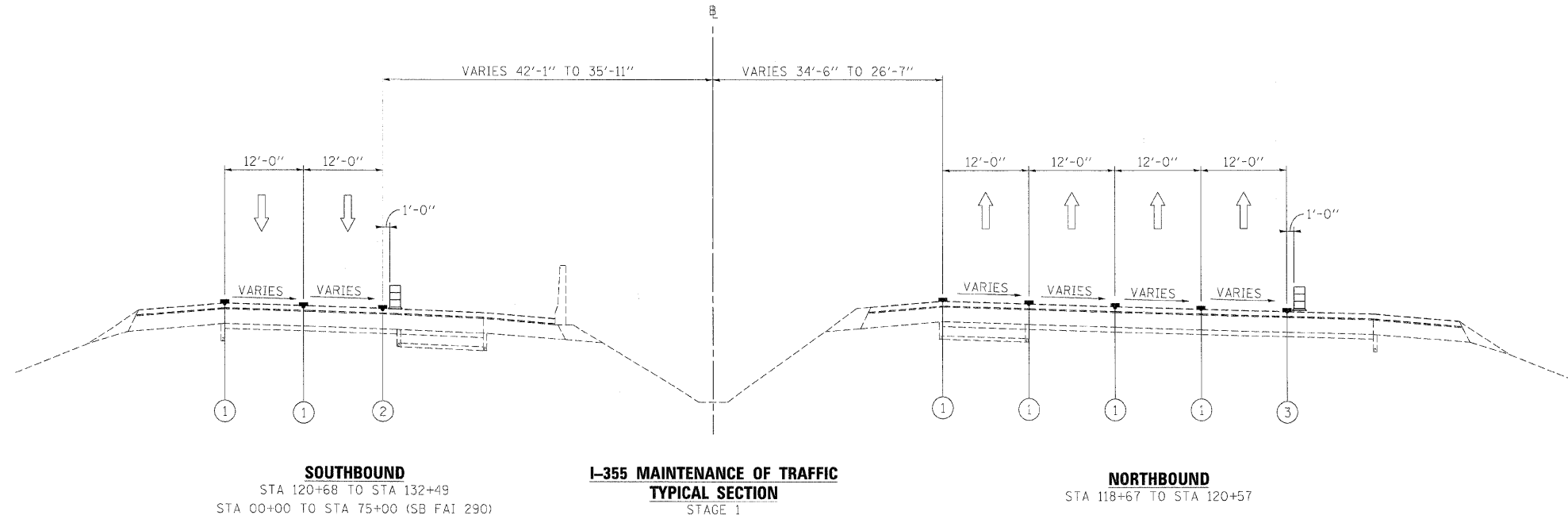
benesch

**STATE OF ILLINOIS
DEPARTMENT OF TRANSPORTATION**




**MAINTENANCE OF TRAFFIC
TYPICAL SECTION - STAGE 1**

SCALE: N.T.S. SHEET NO. 19 OF 115 SHEETS STA. TO STA.

F.A.I. RTE.	SECTION	COUNTY	TOTAL SHEETS	SHEET NO.
• 220, 1-1, 2&3RS-7 <td>DUPAGE <td>546</td> <td>123</td> <td></td> </td>	DUPAGE <td>546</td> <td>123</td> <td></td>	546	123	
• 290, 355	CONTRACT NO. 60G51			
FED. ROAD DIST. NO.	ILLINOIS FED. AID PROJECT			



LEGEND

- ① EXISTING PAVEMENT MARKING
- ② WET REFLECTIVE TEMPORARY TAPE, - TYPE III, 4 INCH (YELLOW)
- ③ WET REFLECTIVE TEMPORARY TAPE, - TYPE III, 4 INCH (WHITE)
- ④ WET REFLECTIVE TEMPORARY TAPE, - TYPE III, 5 INCH (WHITE)
- ⑤ TEMPORARY PAVEMENT MARKING - LINE 6" (YELLOW) (ON BARRIER)
- ⑥ TEMPORARY PAVEMENT MARKING - LINE 6" (WHITE) (ON BARRIER)
- ⑦ WET REFLECTIVE TEMPORARY TAPE, - TYPE III, 8 INCH (WHITE)
-  TEMPORARY CONCRETE BARRIER
-  TYPE II BARRIER, DRUM, OR VERTICAL BARRICADE WITH STEADY BURN MONODIRECTIONAL LIGHT
-  WORK ZONE

FILE NAME =	DESIGNED - AJP	REVISED -
...\\prpln_4BC\01.m1.mot.tgp.st.1.04.dgn	DRAWN - TMB	REVISED -
USER NAME = tblank	CHECKED - JJT	REVISED -
PLOT DATE = 11/13/2009	DATE - 10/16/09	REVISED -

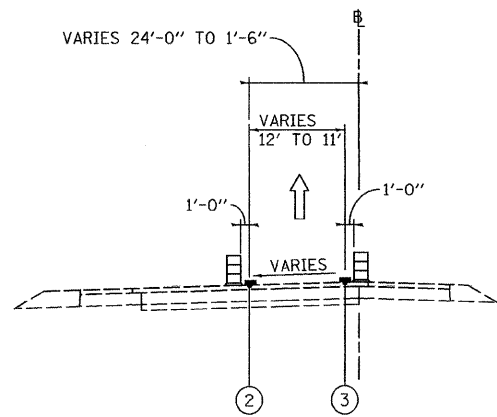
benesch

**STATE OF ILLINOIS
DEPARTMENT OF TRANSPORTATION**

**MAINTENANCE OF TRAFFIC
TYPICAL SECTION - STAGE 1**

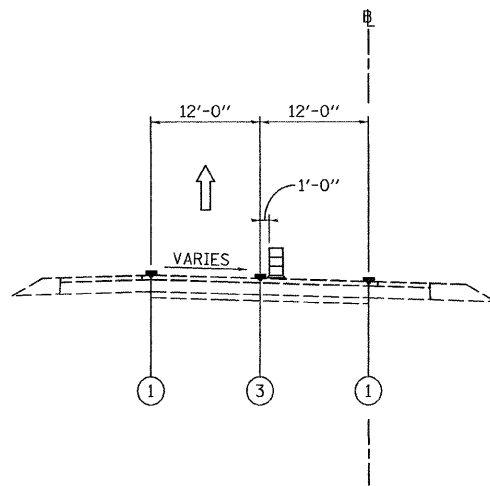
SCALE: N.T.S. SHEET NO. 20 OF 115 SHEETS STA. TO STA.

F.A.J. RTE.	SECTION	COUNTY	TOTAL SHEETS	SHEET NO.
• 290,355	22(1, 1-1, 2&3)RS-7	DUPAGE	546	124
FED. ROAD DIST. NO.		[ILLINOIS] FED. AID PROJECT		CONTRACT NO. 60651



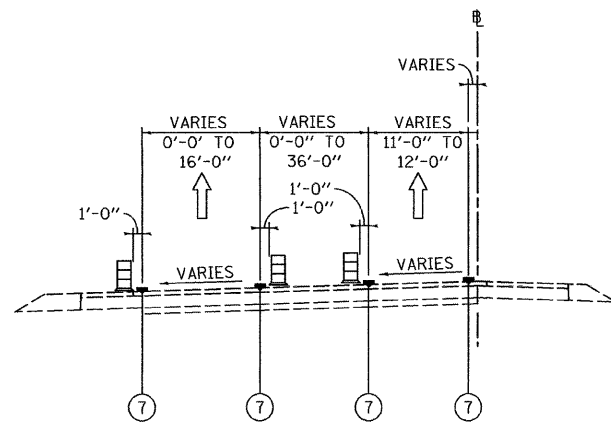
**MAINTENANCE OF TRAFFIC
TYPICAL SECTION
STAGE 1**

WB FAI 290 TO SB FAI 355 RAMP STA 8+00 TO 15+35



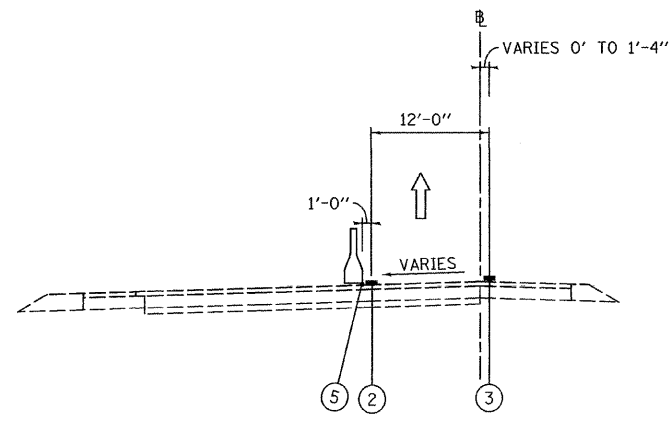
**MAINTENANCE OF TRAFFIC
TYPICAL SECTION
STAGE 1**

NB FAI 355 TO EB FAI 290 RAMP STA 0+00 TO STA 26+58



**MAINTENANCE OF TRAFFIC
TYPICAL SECTION
STAGE 1**

WB FAI 290 TO SB FAI 355 RAMP STA 30+28 TO 21+70 (BASELINE SHIFT)



**MAINTENANCE OF TRAFFIC
TYPICAL SECTION
STAGE 1**

WB FAI 290 TO SB FAI 355 RAMP STA 21+70 TO STA 31+46
WB FAI 290 TO SB FAI 355 RAMP STA 31+64 TO STA 34+40

LEGEND

- ① EXISTING PAVEMENT MARKING
- ② WET REFLECTIVE TEMPORARY TAPE, - TYPE III, 4 INCH (YELLOW)
- ③ WET REFLECTIVE TEMPORARY TAPE, - TYPE III, 4 INCH (WHITE)
- ④ WET REFLECTIVE TEMPORARY TAPE, - TYPE III, 5 INCH (WHITE)
- ⑤ TEMPORARY PAVEMENT MARKING - LINE 6" (YELLOW) (ON BARRIER)
- ⑥ TEMPORARY PAVEMENT MARKING - LINE 6" (WHITE) (ON BARRIER)
- ⑦ WET REFLECTIVE TEMPORARY TAPE, - TYPE III, 8 INCH (WHITE)
- TEMPORARY CONCRETE BARRIER
- TYPE II BARRIER, DRUM, OR VERTICAL BARRICADE WITH STEADY BURN MONODIRECTIONAL LIGHT
- WORK ZONE

FILE NAME =	DESIGNED - AJP	REVISED -
...prpIn.ABC.Cl.m1_mot.typ.st.1.05.dgn	DRAWN - TMB	REVISED -
USER NAME = tblank	CHECKED - JJT	REVISED -
PLOT DATE = 11/16/2009	DATE - 10/16/09	REVISED -

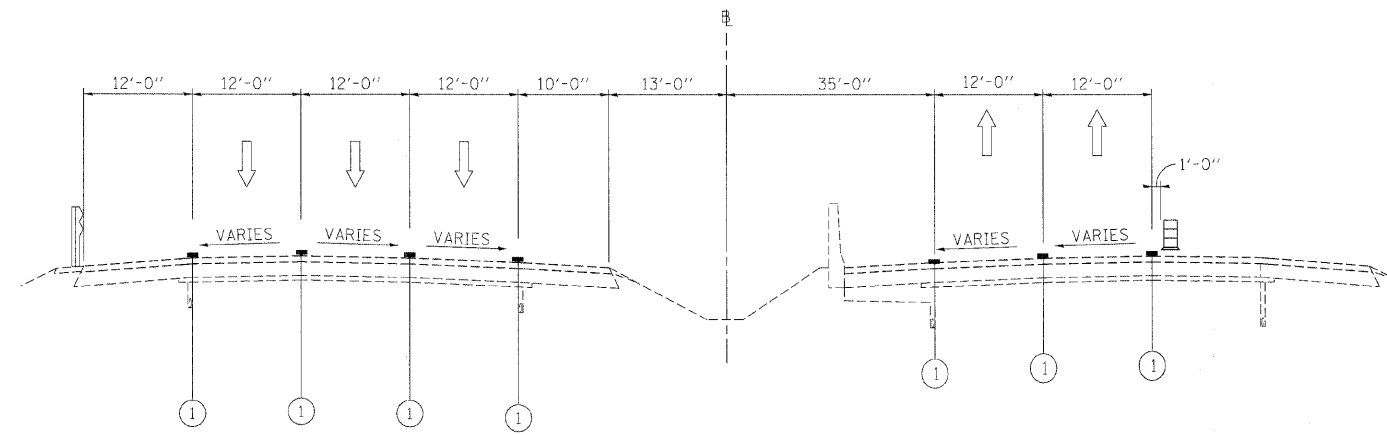
benesch

**STATE OF ILLINOIS
DEPARTMENT OF TRANSPORTATION**

**MAINTENANCE OF TRAFFIC
TYPICAL SECTION - STAGE 1**

SCALE: N.T.S. SHEET NO. 21 OF 115 SHEETS STA. TO STA.

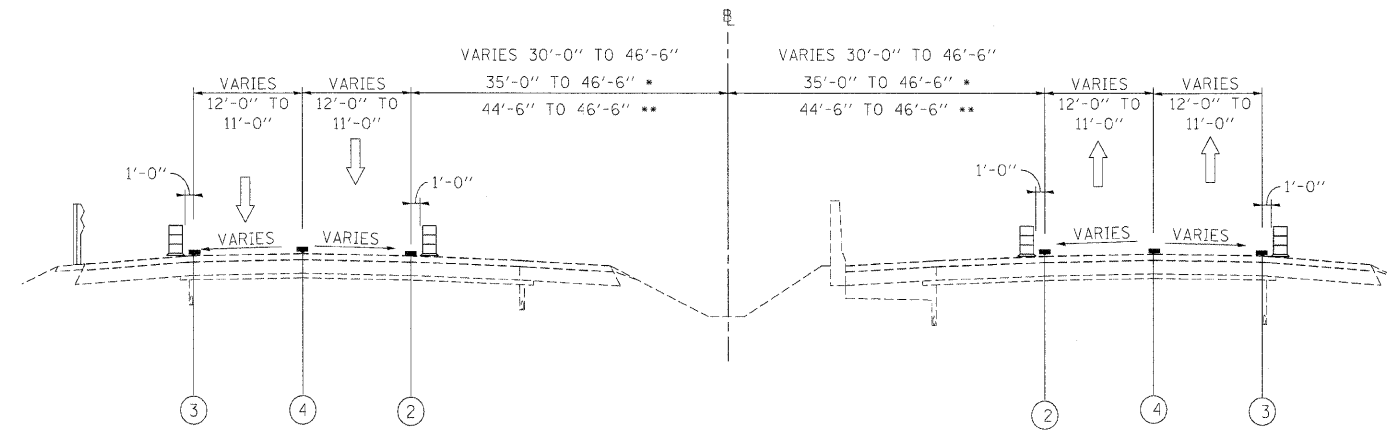
F.A.I. RTE.	SECTION	COUNTY	TOTAL SHEETS	SHEET NO.
*	221, 1-1, 2&3/RS-7	DUPAGE	546	125
*290,355	CONTRACT NO. 60G51			
FED. ROAD DIST. NO.		ILLINOIS FED. AID PROJECT		



WESTBOUND
STA 97+85 TO STA 111+78

**I-290 MAINTENANCE OF TRAFFIC
TYPICAL SECTION
STAGE 1**

EASTBOUND
STA 97+85 TO STA 108+02



WESTBOUND
STA 111+78 TO STA 115+80
STA 164+78 TO STA 164+70 *
STA 211+00 TO STA 211+70 **

**I-290 MAINTENANCE OF TRAFFIC
TYPICAL SECTION
STAGE 1**

EASTBOUND
STA 108+03 TO STA 116+25
STA 165+07 TO STA 169+10 *
STA 213+00 TO STA 213+70 **

LEGEND

- ① EXISTING PAVEMENT MARKING
- ② WET REFLECTIVE TEMPORARY TAPE, - TYPE III, 4 INCH (YELLOW)
- ③ WET REFLECTIVE TEMPORARY TAPE, - TYPE III, 4 INCH (WHITE)
- ④ WET REFLECTIVE TEMPORARY TAPE, - TYPE III, 5 INCH (WHITE)
- ⑤ TEMPORARY PAVEMENT MARKING - LINE 6" (YELLOW) (ON BARRIER)
- ⑥ TEMPORARY PAVEMENT MARKING - LINE 6" (WHITE) (ON BARRIER)
- ⑦ WET REFLECTIVE TEMPORARY TAPE, - TYPE III, 8 INCH (WHITE)
- TEMPORARY CONCRETE BARRIER
- TYPE II BARRIER, DRUM, OR VERTICAL BARRICADE WITH STEADY BURN MONODIRECTIONAL LIGHT
- WORK ZONE

FILE NAME =	DESIGNED - AJP	REVISED -
...\\ppln_abc\cl\ml\mot\typ.st.1.07.dgn	DRAWN - TMB	REVISED -
USER NAME = tblank	CHECKED - JJT	REVISED -
PLD DATE = 11/13/2009	DATE - 10/16/09	REVISED -

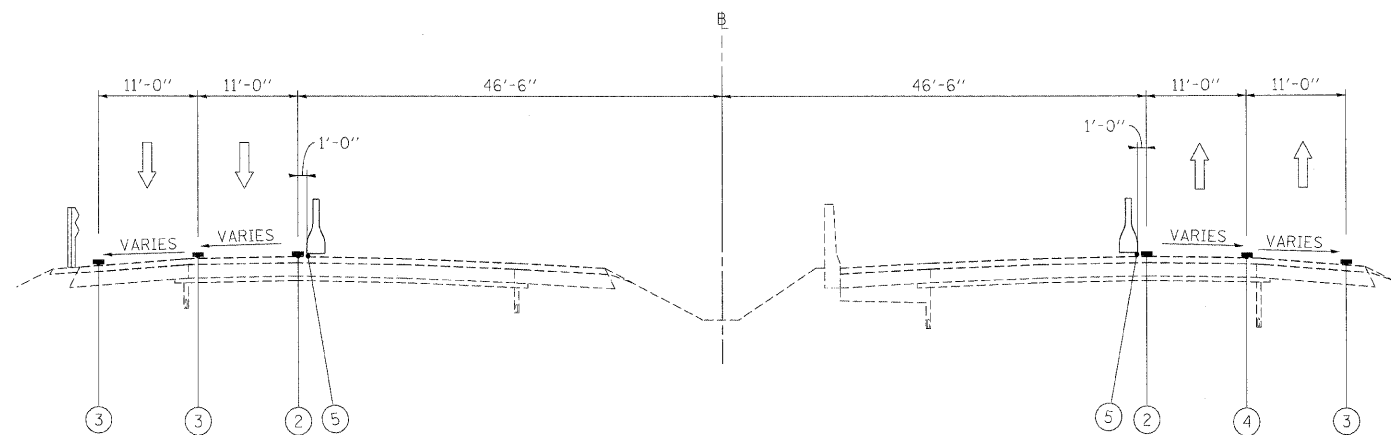


**STATE OF ILLINOIS
DEPARTMENT OF TRANSPORTATION**

**MAINTENANCE OF TRAFFIC
TYPICAL SECTION - STAGE 1**

SCALE: N.T.S. SHEET NO. 22 OF 115 SHEETS STA. TO STA.

F.A.I. RTE.	SECTION	COUNTY	TOTAL SHEETS	SHEET NO.
•	22(1, 1-1, 2&3/RS-7	DUPAGE	546	126
•290,355	CONTRACT NO. 60G51			
FED. ROAD DIST. NO.	ILLINOIS FED. AID PROJECT			



**I-290 MAINTENANCE OF TRAFFIC
TYPICAL SECTION
STAGE 1**

STA 115+80 TO STA 119+38 (FAI 290 WB)
 STA 123+52 TO STA 127+00 (FAI 290 WB)
 STA 169+80 TO STA 172+34 (FAI 290 WB)
 STA 176+41 TO STA 183+33 (FAI 290 WB)
 STA 213+70 TO STA 221+92 (FAI 290 WB)
 STA 226+19 TO STA 229+20 (FAI 290 WB)
 STA 237+50 TO STA 240+51 (FAI 290 WB)
 STA 244+70 TO STA 248+20 (FAI 290 WB)

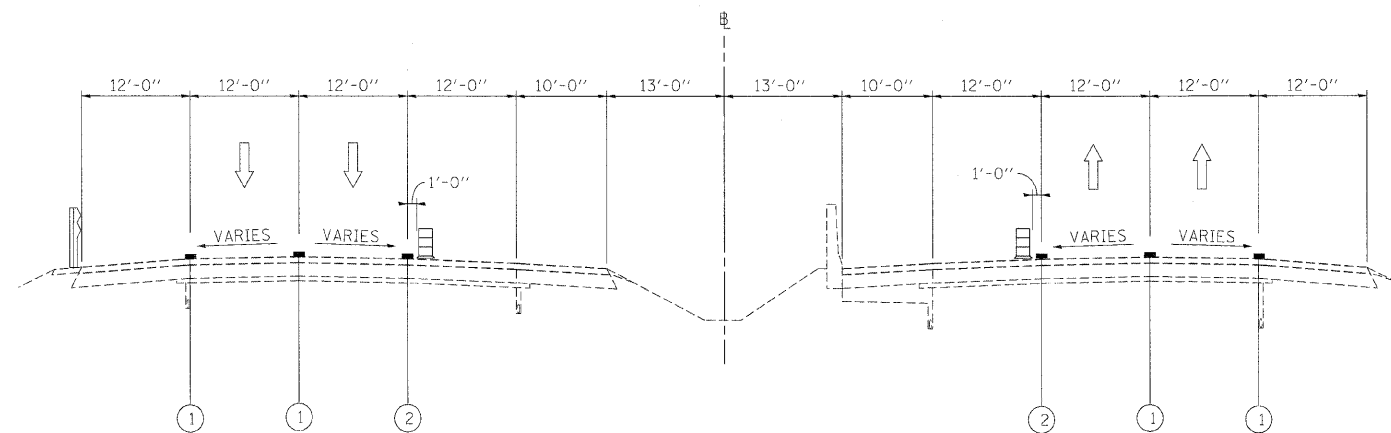
BRIDGE OMISSION

STA 119+38 TO STA 123+52
 STA 172+34 TO STA 176+41
 STA 221+92 TO STA 226+19
 STA 240+51 TO STA 244+70

STA 116+25 TO STA 119+90 (FAI 290 EB)
 STA 124+13 TO STA 127+65 (FAI 290 EB)
 STA 169+10 TO STA 172+60 (FAI 290 EB)
 STA 176+60 TO STA 180+00 (FAI 290 EB)
 STA 211+00 TO STA 221+34 (FAI 290 EB)
 STA 225+84 TO STA 227+35 (FAI 290 EB)
 STA 237+95 TO STA 240+96 (FAI 290 EB)
 STA 245+27 TO STA 248+80 (FAI 290 EB)

BRIDGE OMISSION

STA 119+90 TO STA 124+11
 STA 172+60 TO STA 176+60
 STA 221+34 TO STA 225+84
 STA 240+96 TO STA 245+27



**I-290 MAINTENANCE OF TRAFFIC
TYPICAL SECTION
STAGE 1**

STA 131+03 TO STA 164+78 (FAI 290 WB)

STA 131+08 TO STA 165+07 (FAI 290 EB)

LEGEND

- ① EXISTING PAVEMENT MARKING
- ② WET REFLECTIVE TEMPORARY TAPE, - TYPE III, 4 INCH (YELLOW)
- ③ WET REFLECTIVE TEMPORARY TAPE, - TYPE III, 4 INCH (WHITE)
- ④ WET REFLECTIVE TEMPORARY TAPE, - TYPE III, 5 INCH (WHITE)
- ⑤ TEMPORARY PAVEMENT MARKING - LINE 6" (YELLOW) (ON BARRIER)
- ⑥ TEMPORARY PAVEMENT MARKING - LINE 6" (WHITE) (ON BARRIER)
- ⑦ WET REFLECTIVE TEMPORARY TAPE, - TYPE III, 8 INCH (WHITE)
- TEMPORARY CONCRETE BARRIER
- TYPE II BARRIER, DRUM, OR VERTICAL BARRICADE WITH STEADY BURN MONODIRECTIONAL LIGHT
- WORK ZONE

FILE NAME =	DESIGNED - AJP	REVISED -
...\\ppln_abc\dl\mot_typ.st.1.08.dgn	DRAWN - TMB	REVISED -
USER NAME = tblank	CHECKED - J.T	REVISED -
PLOT DATE = 11/13/2009	DATE - 10/16/09	REVISED -

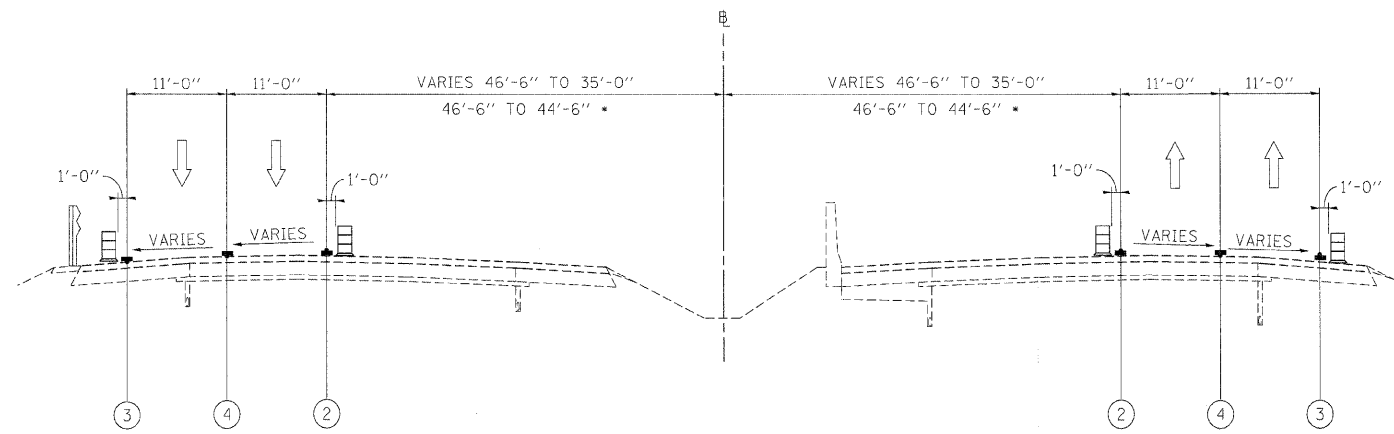
benesch

**STATE OF ILLINOIS
DEPARTMENT OF TRANSPORTATION**

**MAINTENANCE OF TRAFFIC
TYPICAL SECTION - STAGE 1**

SCALE: N.T.S. SHEET NO. 23 OF 115 SHEETS STA. TO STA.

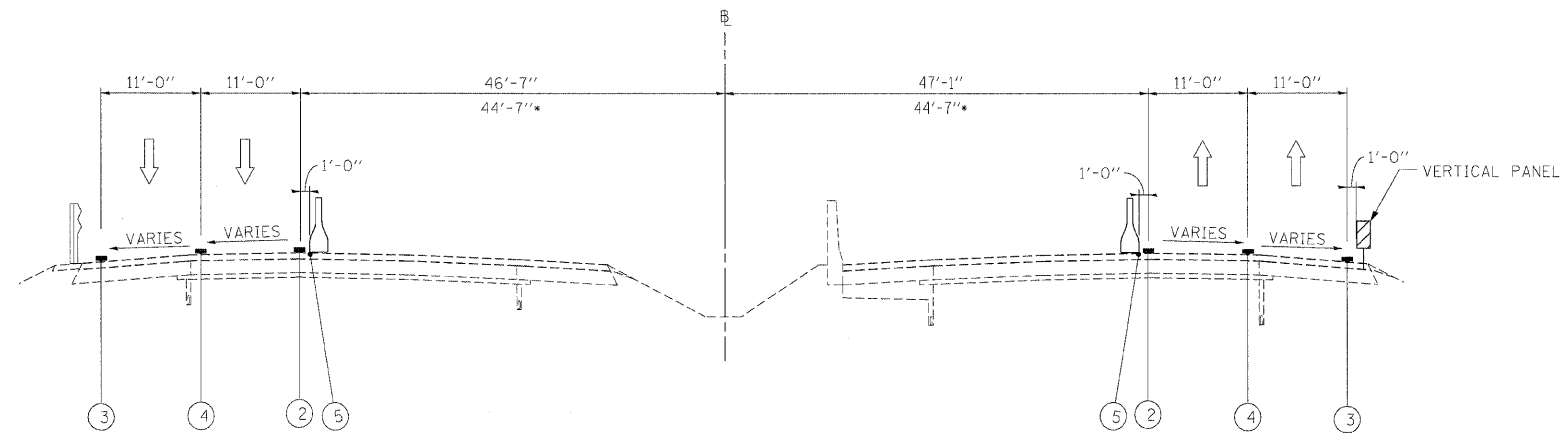
F.A.I. RTE.	SECTION	COUNTY	TOTAL SHEETS	SHEET NO.
*	22(1, 1-1, 2&3)RS-7	DUPAGE	546	127
*290,355			CONTRACT NO. 60651	
FED. ROAD DIST. NO. [ILLINOIS] FED. AID PROJECT				



WESTBOUND
 STA 127+00 TO STA 131+03
 STA 180+33* TO STA 184+00*

I-290 MAINTENANCE OF TRAFFIC
TYPICAL SECTION
 STAGE 1

EASTBOUND
 STA 127+65 TO STA 131+06
 STA 180+00* TO 180+67*



WESTBOUND
 STA 229+20 TO STA 237+50
 *STA 184+00 TO STA 213+00
 BRIDGE OMISSION STA 202+83 TO STA 207+94

I-290 MAINTENANCE OF TRAFFIC
TYPICAL SECTION
 STAGE 1

EASTBOUND
 STA 227+35 TO STA 237+75
 *STA 180+67 TO STA 211+00
 BRIDGE OMISSION STA 203+00 TO STA 208+12

LEGEND

- ① EXISTING PAVEMENT MARKING
- ② WET REFLECTIVE TEMPORARY TAPE, - TYPE III, 4 INCH (YELLOW)
- ③ WET REFLECTIVE TEMPORARY TAPE, - TYPE III, 4 INCH (WHITE)
- ④ WET REFLECTIVE TEMPORARY TAPE, - TYPE III, 5 INCH (WHITE)
- ⑤ TEMPORARY PAVEMENT MARKING - LINE 6" (YELLOW) (ON BARRIER)
- ⑥ TEMPORARY PAVEMENT MARKING - LINE 6" (WHITE) (ON BARRIER)
- ⑦ WET REFLECTIVE TEMPORARY TAPE, - TYPE III, 8 INCH (WHITE)
- TEMPORARY CONCRETE BARRIER
- TYPE II BARRIER, DRUM, OR VERTICAL BARRICADE WITH STEADY BURN MONODIRECTIONAL LIGHT
- WORK ZONE

FILE NAME =	DESIGNED - AJP	REVISED -
...VorpIn_ABC.CL.m1.net.typ.st.1.09.dgn	DRAWN - TMB	REVISED -
USER NAME = tblank	CHECKED - JJT	REVISED -
PLOT DATE = 11/13/2009	DATE - 10/16/09	REVISED -

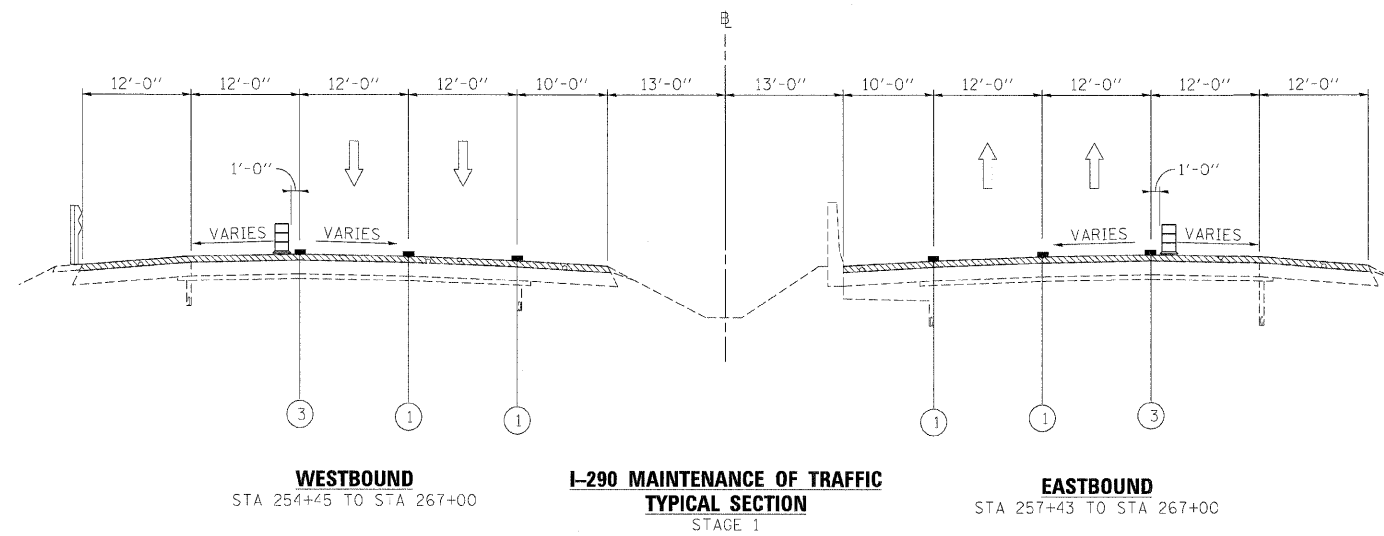
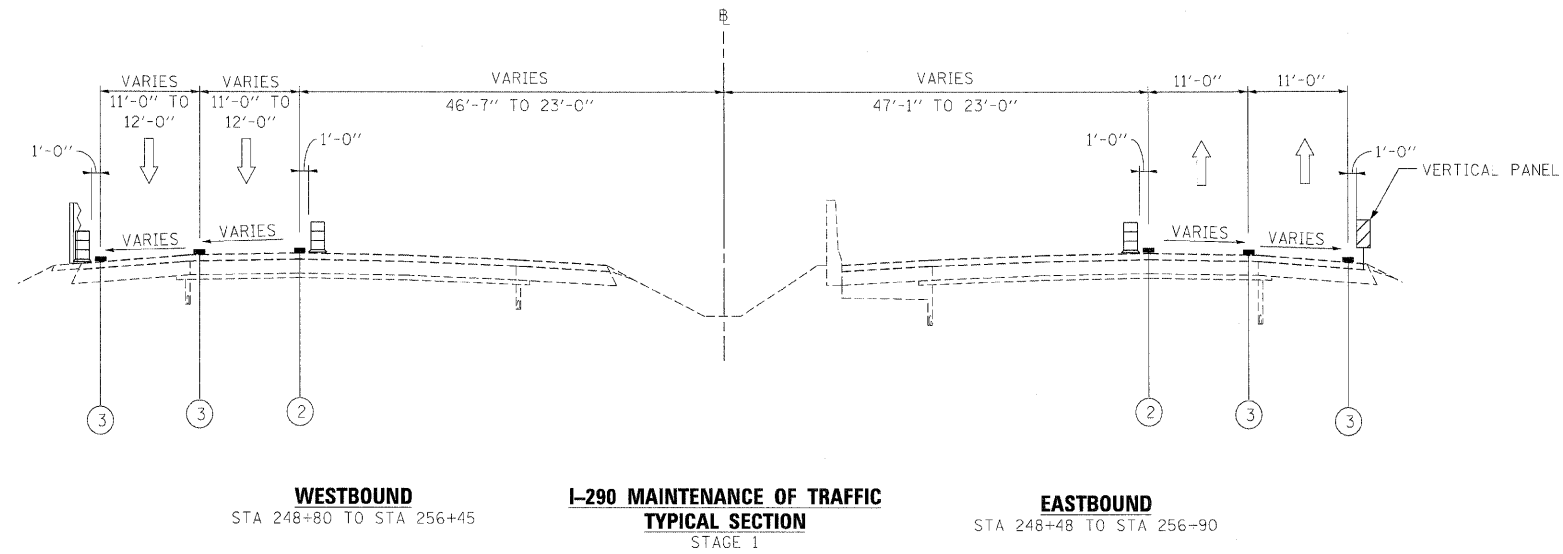
benesch

STATE OF ILLINOIS
DEPARTMENT OF TRANSPORTATION




MAINTENANCE OF TRAFFIC
TYPICAL SECTION - STAGE 1

SCALE: N.T.S. SHEET NO. 24 OF 115 SHEETS STA. TO STA.

F.A.I. RTE.	SECTION	COUNTY	TOTAL SHEETS	SHEET NO.
*290,355	22X1, 1-1, 2&3RS-7	DUPAGE	546	128
FED. ROAD DIST. NO. [ILLINOIS] FED. AID PROJECT		CONTRACT NO. 60G51		



LEGEND

- ① EXISTING PAVEMENT MARKING
- ② WET REFLECTIVE TEMPORARY TAPE, - TYPE III, 4 INCH (YELLOW)
- ③ WET REFLECTIVE TEMPORARY TAPE, - TYPE III, 4 INCH (WHITE)
- ④ WET REFLECTIVE TEMPORARY TAPE, - TYPE III, 5 INCH (WHITE)
- ⑤ TEMPORARY PAVEMENT MARKING - LINE 6" (YELLOW) (ON BARRIER)
- ⑥ TEMPORARY PAVEMENT MARKING - LINE 6" (WHITE) (ON BARRIER)
- ⑦ WET REFLECTIVE TEMPORARY TAPE, - TYPE III, 8 INCH (WHITE)
-  TEMPORARY CONCRETE BARRIER
-  TYPE II BARRIER, DRUM, OR VERTICAL BARRICADE WITH STEADY BURN MONODIRECTIONAL LIGHT
-  WORK ZONE

FILE NAME =	DESIGNED - AJP	REVISED -
...\\pp1n.abc.c1.mt.typ.st.1.10.dgn	DRAWN - TMB	REVISED -
USER NAME = tblank	CHECKED - JJT	REVISED -
PLD DATE = 11/13/2009	DATE - 10/16/09	REVISED -

benesch








**STATE OF ILLINOIS
DEPARTMENT OF TRANSPORTATION**

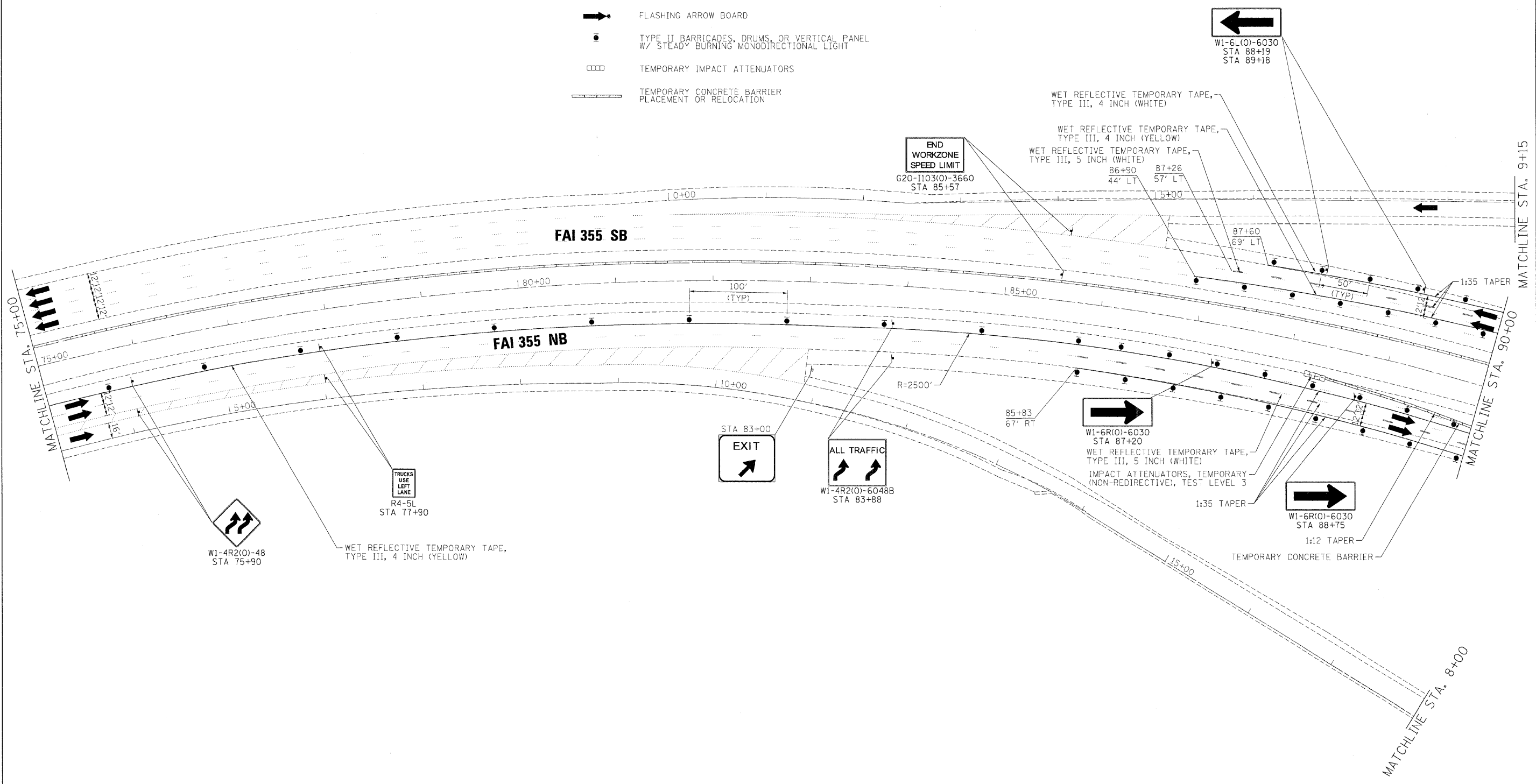
**MAINTENANCE OF TRAFFIC
TYPICAL SECTION - STAGE 1**

SCALE: N.T.S. SHEET NO. 25 OF 115 SHEETS STA. TO STA.

F.A.I. RTE.	SECTION	COUNTY	TOTAL SHEETS	SHEET NO.
•	22(1, 1-1, 2&3)RS-7	DUPAGE	546	129
•290,355		CONTRACT NO. 60G51		
FED. ROAD DIST. NO.		ILLINOIS FED. AID PROJECT		



- LEGEND:**
-  TEMPORARY SIGN PANELS
 -  WORK ZONE
 -  TRAFFIC ARROW
 -  FLASHING ARROW BOARD
 -  TYPE II BARRICADES, DRUMS, OR VERTICAL PANEL W/ STEADY BURNING MONODIRECTIONAL LIGHT
 -  TEMPORARY IMPACT ATTENUATORS
 -  TEMPORARY CONCRETE BARRIER PLACEMENT OR RELOCATION



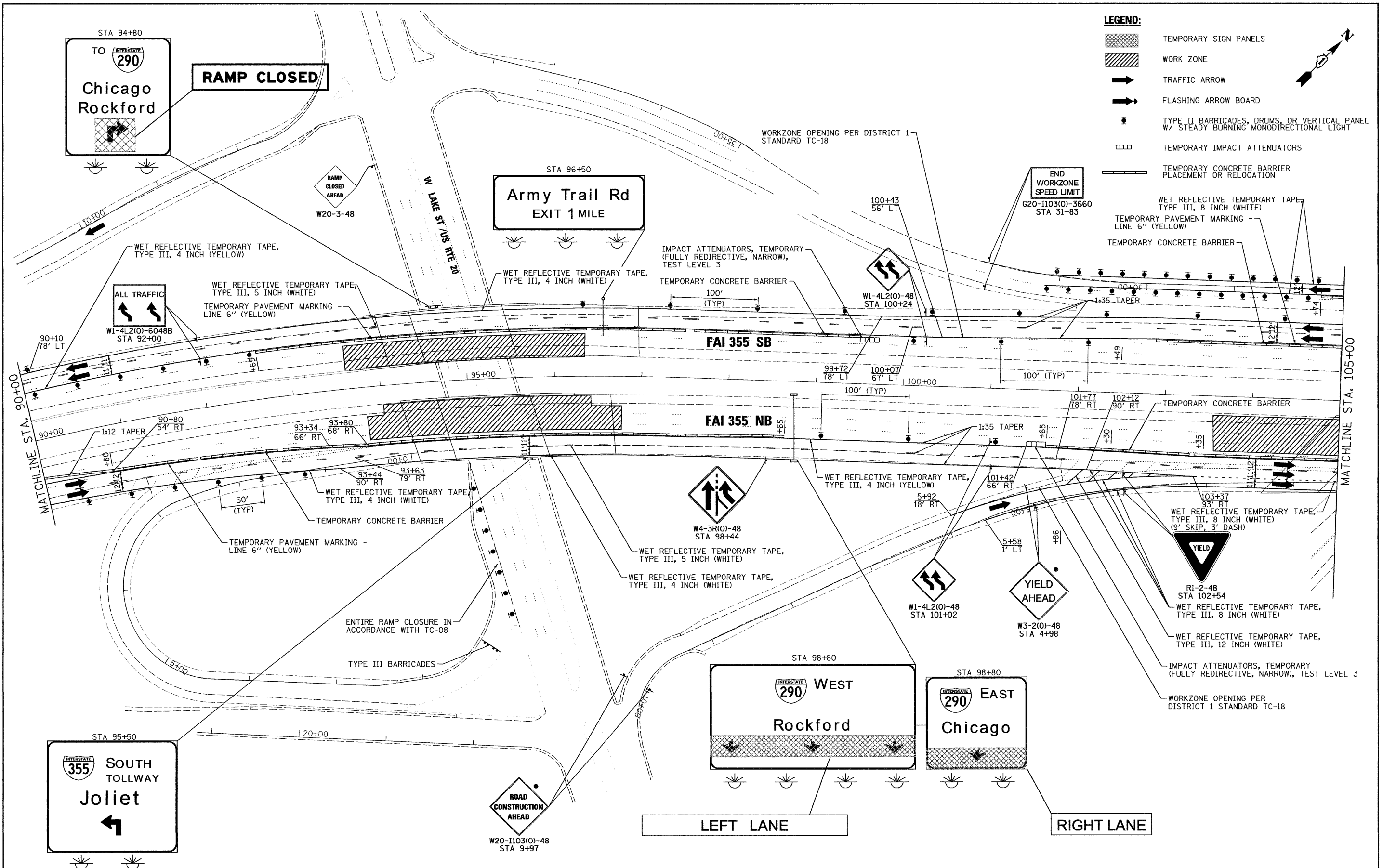
FILE NAME =	DESIGNED - AJP	REVISED -
...\\proln_abc.c1.355.mot.st.1.07.dgn	DRAWN - TMB	REVISED -
USER NAME = tblank	CHECKED - JJT	REVISED -
PLDT DATE = 11/13/2009	DATE - 10/16/09	REVISED -

benesch

**STATE OF ILLINOIS
DEPARTMENT OF TRANSPORTATION**

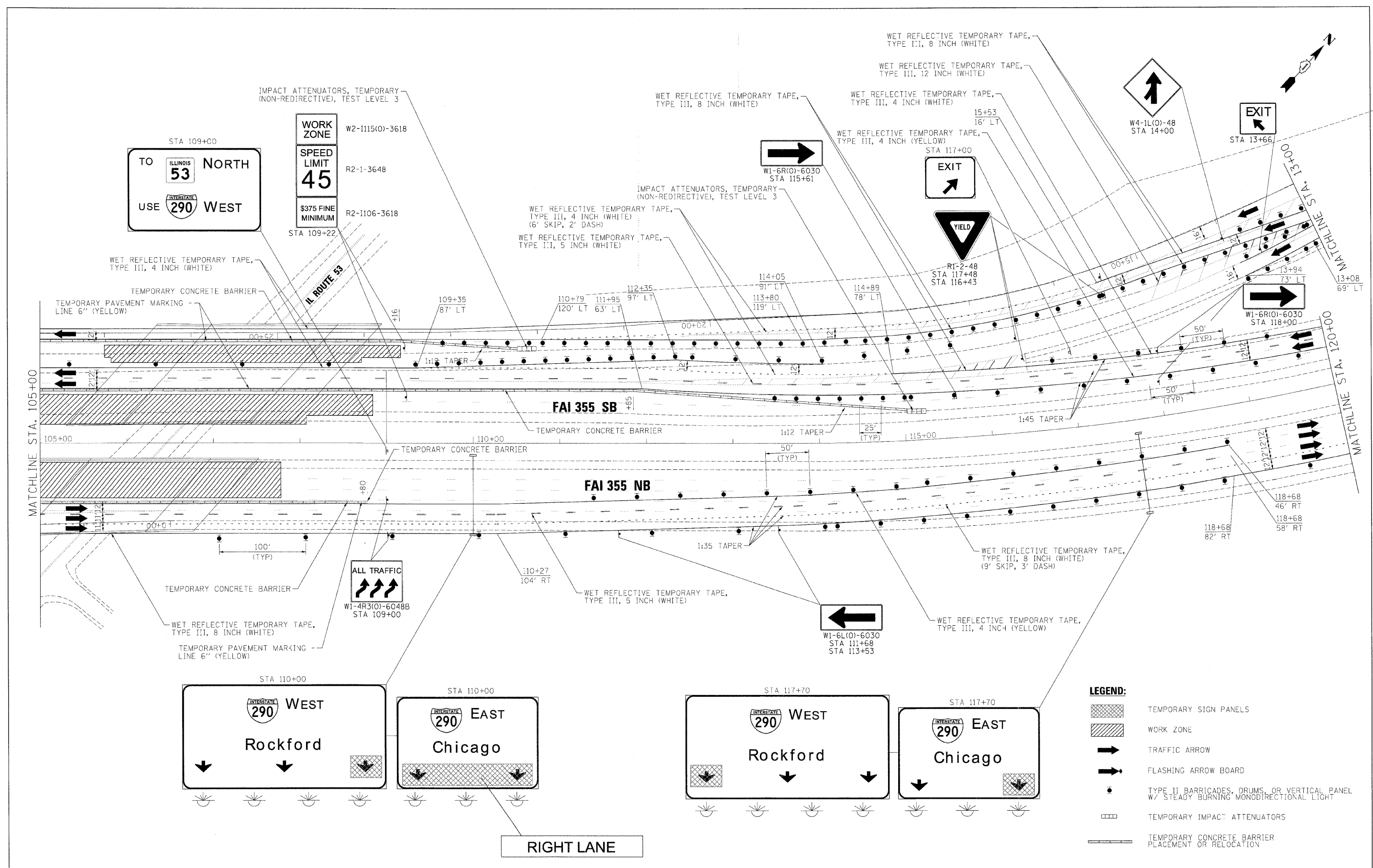
MAINTENANCE OF TRAFFIC PLAN - STAGE 1			
SCALE: 1"=50'	SHEET NO. 27 OF 115 SHEETS	STA.	TO STA.

F.A.I. RTE.	SECTION	COUNTY	TOTAL SHEETS	SHEET NO.
•	22(1, 1-1, 2&3)RS-7	DUPAGE	546	131
•290,355			CONTRACT NO. 60651	
FED. ROAD DIST. NO. [ILLINOIS] FED. AID PROJECT				



- LEGEND:**
- TEMPORARY SIGN PANELS
 - WORK ZONE
 - TRAFFIC ARROW
 - FLASHING ARROW BOARD
 - TYPE II BARRICADES, DRUMS, OR VERTICAL PANEL W/ STEADY BURNING MONODIRECTIONAL LIGHT
 - TEMPORARY IMPACT ATTENUATORS
 - TEMPORARY CONCRETE BARRIER PLACEMENT OR RELOCATION

FILE NAME =	DESIGNED - AJP	REVISED -	benesch	STATE OF ILLINOIS DEPARTMENT OF TRANSPORTATION	MAINTENANCE OF TRAFFIC PLAN - STAGE 1	F.A.I. R.T.E.	SECTION	COUNTY	TOTAL SHEETS	SHEET NO.
USER NAME = tblank	DRAWN - TMB	REVISED -				*290,355	221, 1-1, 2&3/RS-7	DUPAGE	546	132
PLOT DATE = 11/16/2009	CHECKED - JJT	REVISED -				CONTRACT NO. 60G51				
	DATE - 10/16/09	REVISED -				FED. ROAD DIST. NO. ILLINOIS FED. AID PROJECT				
						SCALE: 1"=50'	SHEET NO. 28 OF 115 SHEETS	STA. TO STA.		



LEGEND:

- TEMPORARY SIGN PANELS
- WORK ZONE
- TRAFFIC ARROW
- FLASHING ARROW BOARD
- TYPE II BARRICADES, DRUMS, OR VERTICAL PANEL W/ STEADY BURNING MONODIRECTIONAL LIGHT
- TEMPORARY IMPACT ATTENUATORS
- TEMPORARY CONCRETE BARRIER PLACEMENT OR RELOCATION

FILE NAME =	DESIGNED - AJP	REVISED -
...NorpIn_ABC_C1_355_mot_ST_1.1.05.dgn	DRAWN - TMB	REVISED -
USER NAME = tmlank	CHECKED - JJT	REVISED -
PLOT DATE = 11/13/2009	DATE - 10/16/09	REVISED -

benesch

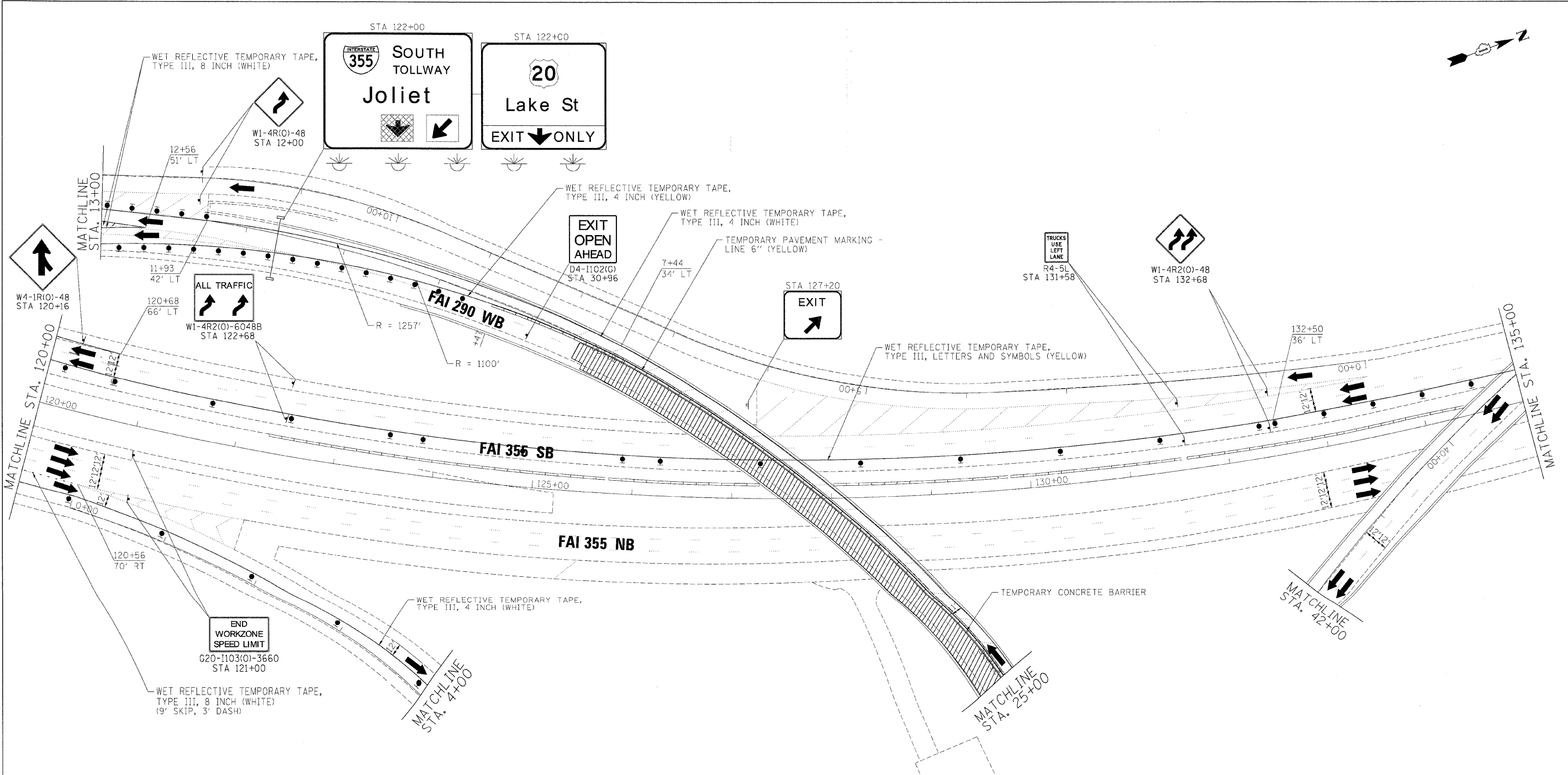
**STATE OF ILLINOIS
DEPARTMENT OF TRANSPORTATION**

**MAINTENANCE OF TRAFFIC
PLAN - STAGE 1**

SCALE: 1"=50' SHEET NO. 29 OF 115 SHEETS STA. TO STA.

F.A.I. RTE.	SECTION	COUNTY	TOTAL SHEETS	SHEET NO.
290,355	2211, 1-1, 2&3RS-7	DUPAGE	546	133
CONTRACT NO. 60G51				

FED. ROAD DIST. NO. ILLINOIS FED. AID PROJECT



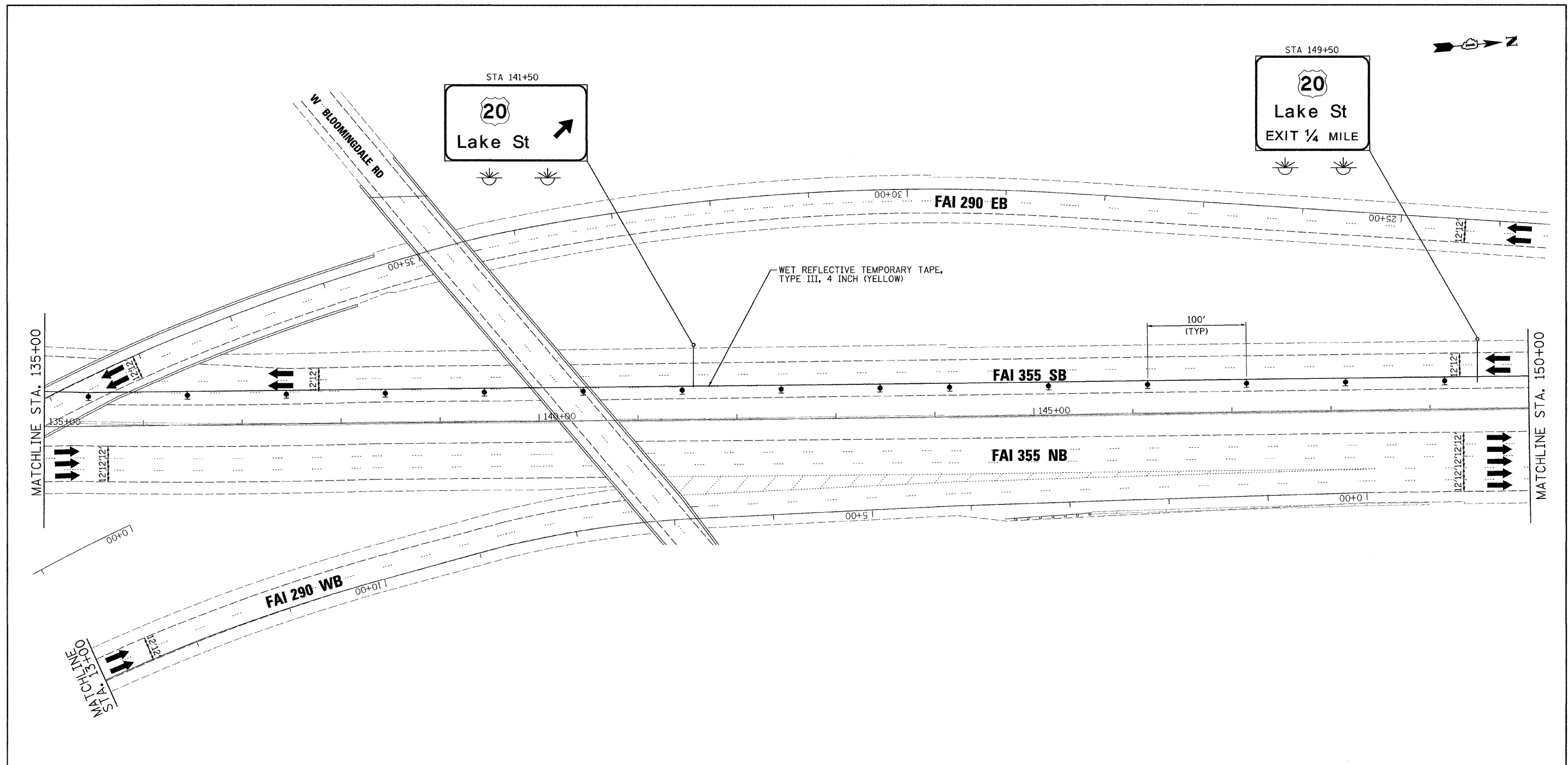
FILE NAME -	DESIGNED - AJP	REVISED -
...\\p01n_abc_c1_355_met_ST_1.10.dgn	DRAWN - TMB	REVISED -
USER NAME = tblank	CHECKED - JJT	REVISED -
PLOT DATE = 11/13/2009	DATE - 10/16/09	REVISED -

benesch








**STATE OF ILLINOIS
DEPARTMENT OF TRANSPORTATION**

MAINTENANCE OF TRAFFIC PLAN - STAGE 1		
SCALE: 1"=50'	SHEET NO. 30 OF 115 SHEETS	STA. TO STA.

F.A.I. RTE.	SECTION	COUNT	TOTAL SHEETS	SHEET NO.
290, 355	22(1, 1-1, 2&3)RS-7	DUPAGE	546	134
CONTRACT NO. 60651			ILLINOIS FED. AID PROJECT	



LEGEND:

-  TEMPORARY SIGN PANELS
-  WORK ZONE
-  TRAFFIC ARROW
-  FLASHING ARROW BOARD
-  TYPE II BARRICADES, DRUMS, OR VERTICAL PANEL W/ STEADY BURNING MONODIRECTIONAL LIGHT
-  TEMPORARY IMPACT ATTENUATORS
-  TEMPORARY CONCRETE BARRIER PLACEMENT OR RELOCATION

FILE NAME =	DESIGNED - AJP	REVISED -
...nprpIn_ABC.CL_355_mot.ST.1.11.dgn	DRAWN - TMB	REVISED -
USER NAME = tblank	CHECKED - JJT	REVISED -
PLOT DATE = 11/16/2009	DATE - 10/16/09	REVISED -

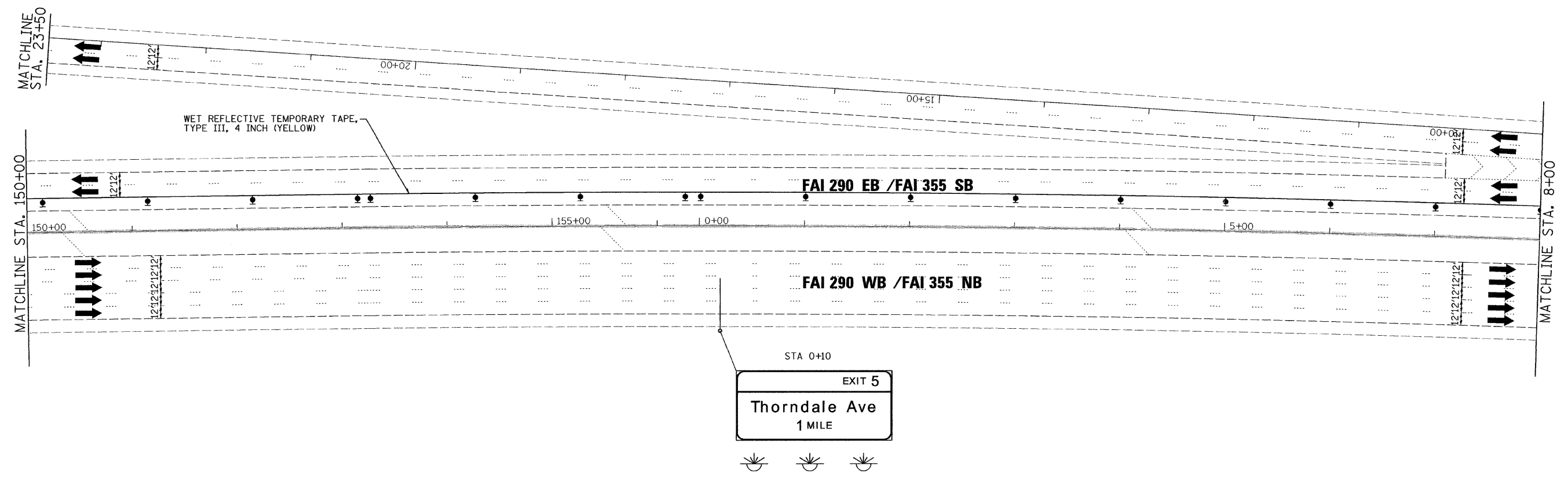
benesch

**STATE OF ILLINOIS
DEPARTMENT OF TRANSPORTATION**

**MAINTENANCE OF TRAFFIC
PLAN - STAGE 1**

SCALE: 1"=50' SHEET NO. 31 OF 115 SHEETS STA. TO STA.

F.A.I. RTE.	SECTION	COUNTY	TOTAL SHEETS	SHEET NO.
• 290.355	221, 1-1, 2&3RS-7	DUPAGE	546	135
CONTRACT NO. 60G51			ILLINOIS FED. AID PROJECT	



- LEGEND:**
- TEMPORARY SIGN PANELS
 - WORK ZONE
 - TRAFFIC ARROW
 - FLASHING ARROW BOARD
 - TYPE II BARRICADES, DRUMS, OR VERTICAL PANEL W/ STEADY BURNING MONODIRECTIONAL LIGHT
 - TEMPORARY IMPACT ATTENUATORS
 - TEMPORARY CONCRETE BARRIER PLACEMENT OR RELOCATION

FILE NAME =	DESIGNED - AJP	REVISED -
...prp1n_ABC.CL.355_mot.ST.1.12.dgn	DRAWN - TMB	REVISED -
USER NAME = tblank	CHECKED - JJT	REVISED -
PLOT DATE = 11/16/2009	DATE - 10/16/09	REVISED -

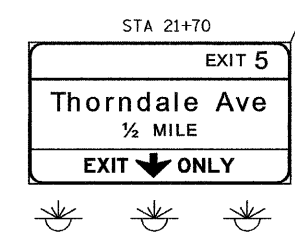
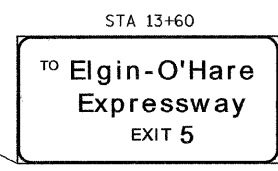
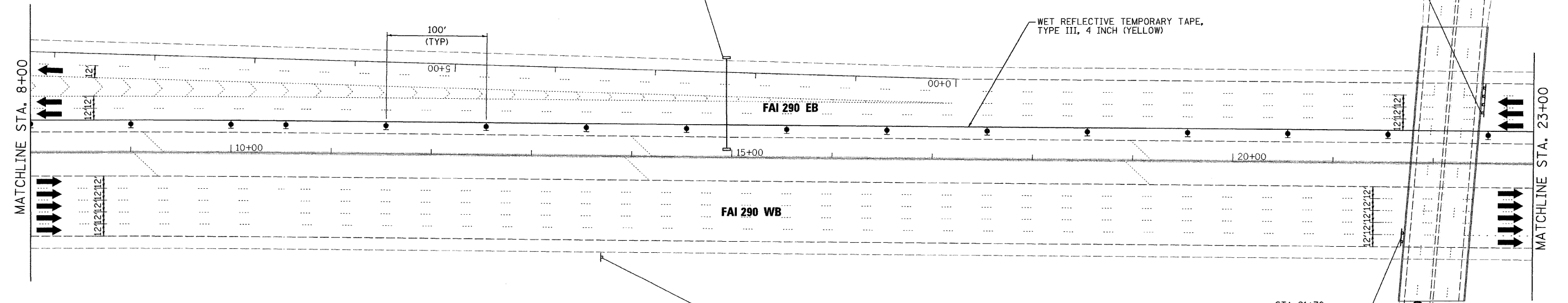
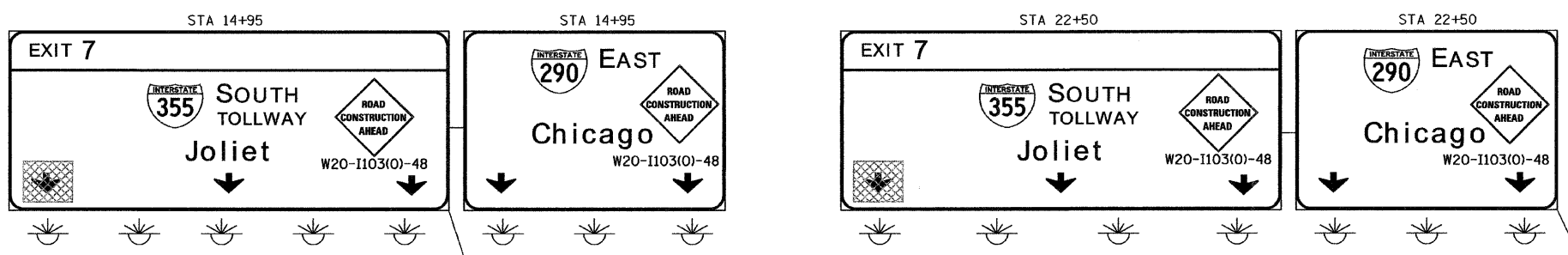
benesch

**STATE OF ILLINOIS
DEPARTMENT OF TRANSPORTATION**

**MAINTENANCE OF TRAFFIC
PLAN - STAGE 1**

SCALE: 1"=50' SHEET NO. 32 OF 115 SHEETS STA. TO STA.

F.A.I. RTE.	SECTION	COUNTY	TOTAL SHEETS	SHEET NO.
•	2211, 1-1, 2&3RS-7	DUPAGE	546	136
*290,355		CONTRACT NO. 60G51		
FED. ROAD DIST. NO.		ILLINOIS FED. AID PROJECT		



- LEGEND:**
- TEMPORARY SIGN PANELS
 - WORK ZONE
 - TRAFFIC ARROW
 - FLASHING ARROW BOARD
 - TYPE II BARRICADES, DRUMS, OR VERTICAL PANEL W/ STEADY BURNING MONODIRECTIONAL LIGHT
 - TEMPORARY IMPACT ATTENUATORS
 - TEMPORARY CONCRETE BARRIER PLACEMENT OR RELOCATION

FILE NAME =	DESIGNED - AJP	REVISED -
...prp\in-ABC-CL-355_mot-ST-1.13.dgn	DRAWN - TMB	REVISED -
USER NAME = tblank	CHECKED - JMM	REVISED -
PLOT DATE = 11/16/2009	DATE - 10/16/09	REVISED -

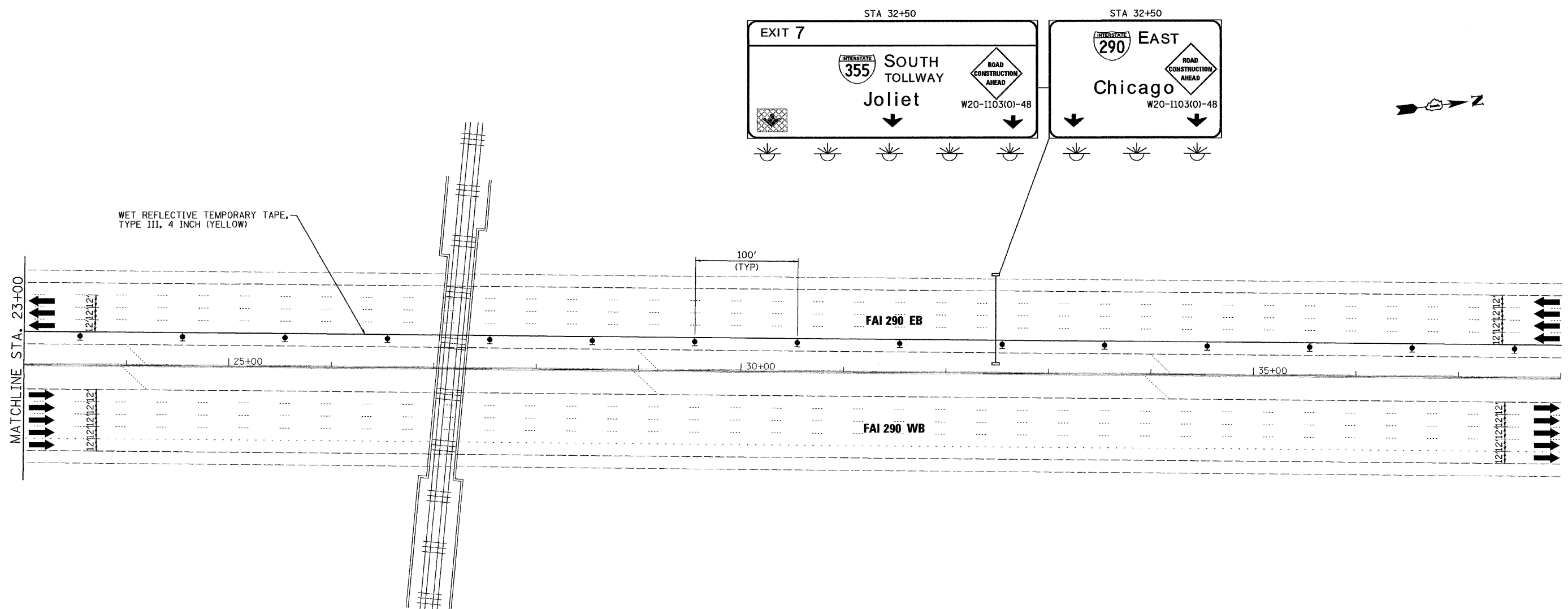
benesch

**STATE OF ILLINOIS
DEPARTMENT OF TRANSPORTATION**

**MAINTENANCE OF TRAFFIC
PLAN - STAGE 1**

SCALE: 1"=50' SHEET NO. 33 OF 115 SHEETS STA. TO STA.

F.A.I. RTE.	SECTION	COUNTY	TOTAL SHEETS	SHEET NO.
• 290,355	22(1, 1-1, 2&3)RS-7	DUPAGE	546	137
CONTRACT NO. 60G51			ILLINOIS FED. AID PROJECT	



WET REFLECTIVE TEMPORARY TAPE,
TYPE III, 4 INCH (YELLOW)

MATCHLINE STA. 23+00

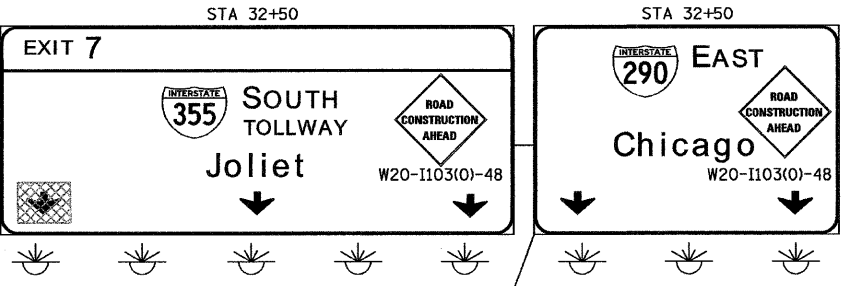
FAI 290 EB

FAI 290 WB

25+00

30+00

35+00



LEGEND:

PLACE W20-1103(0)-48 ON OVERHEAD SIGNS
ON EAST BOUND I-90 FOR I-290/I-355 EXITS

LEGEND:

- TEMPORARY SIGN PANELS
- WORK ZONE
- TRAFFIC ARROW
- FLASHING ARROW BOARD
- TYPE II BARRICADES, DRUMS, OR VERTICAL PANEL W/ STEADY BURNING MONODIRECTIONAL LIGHT
- TEMPORARY IMPACT ATTENUATORS
- TEMPORARY CONCRETE BARRIER PLACEMENT OR RELOCATION

FILE NAME =	DESIGNED - AJP	REVISED -
...prp\in-ABC.CL.355_mot.ST.1.14.dgn	DRAWN - TMB	REVISED -
USER NAME = tblank	CHECKED - JMM	REVISED -
PLOT DATE = 11/16/2009	DATE - 10/16/09	REVISED -

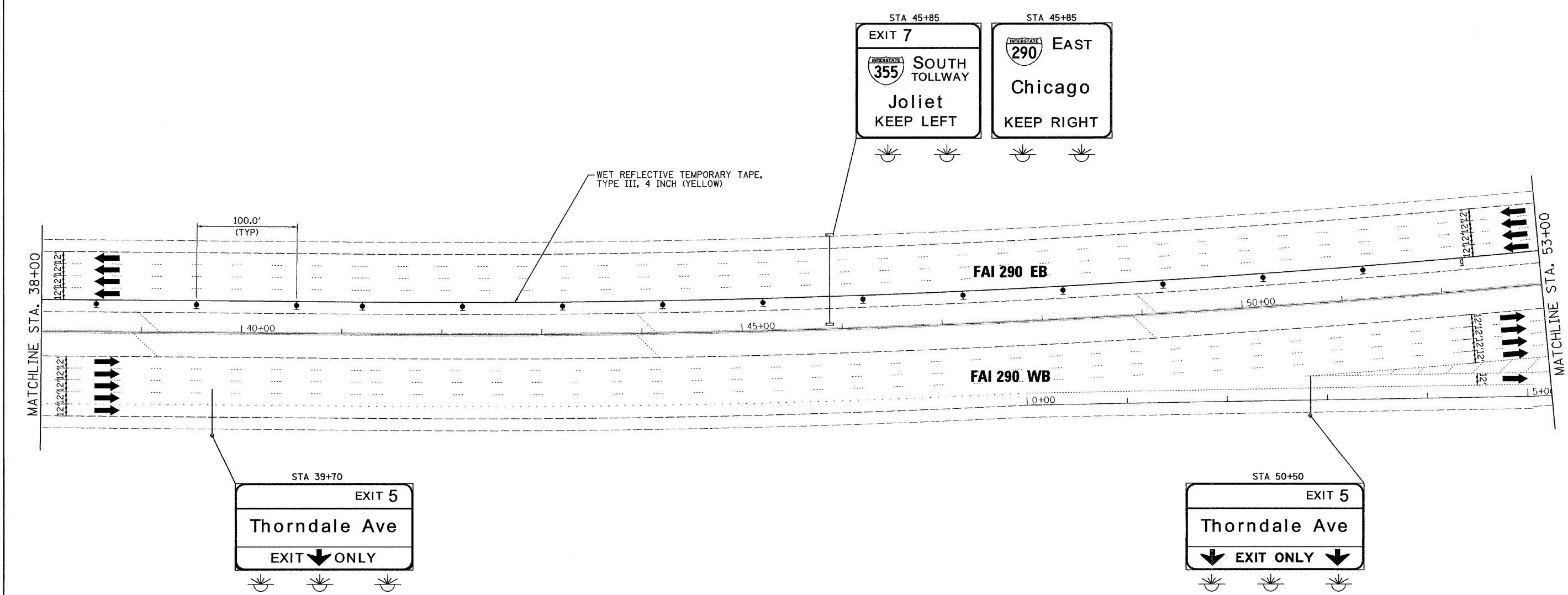
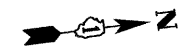
benesch

**STATE OF ILLINOIS
DEPARTMENT OF TRANSPORTATION**

**MAINTENANCE OF TRAFFIC
PLAN - STAGE 1**

SCALE: 1"=50' SHEET NO. 34 OF 115 SHEETS STA. TO STA.

F.A.I. RTE.	SECTION	COUNTY	TOTAL SHEETS	SHEET NO.
*	221I, 1-1, 2&3RS-7	DUPAGE	546	138
*290,355		CONTRACT NO. 60G51		
FED. ROAD DIST. NO.		ILLINOIS FED. AID PROJECT		



- LEGEND:**
- TEMPORARY SIGN PANELS
 - WORK ZONE
 - TRAFFIC ARROW
 - FLASHING ARROW BOARD
 - TYPE II BARRICADES, DRUMS, OR VERTICAL PANEL W/ STEADY BURNING MONODIRECTIONAL LIGHT
 - TEMPORARY IMPACT ATTENUATORS
 - TEMPORARY CONCRETE BARRIER PLACEMENT OR RELOCATION

FILE NAME =	DESIGNED - XXX	REVISED -
...prpIn_ABC.CL.355_mot.ST.1.15.dgn	DRAWN - XXX	REVISED -
USER NAME = tblank	CHECKED - XXX	REVISED -
PLOT DATE = 11/16/2009	DATE - XX/XX/XX	REVISED -

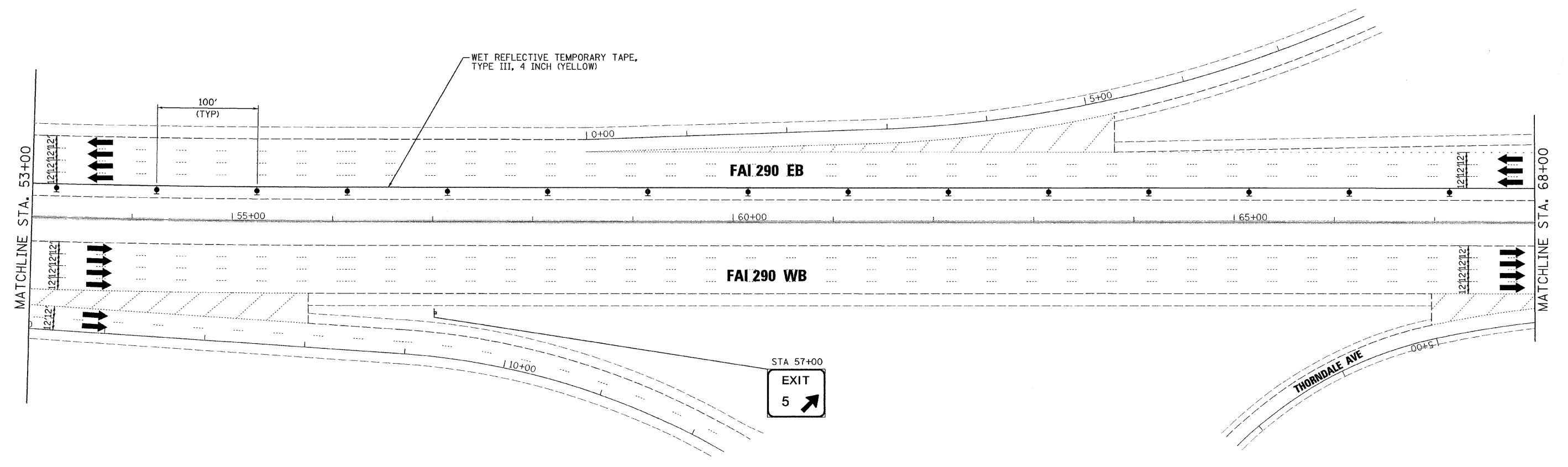
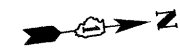
benesch

**STATE OF ILLINOIS
DEPARTMENT OF TRANSPORTATION**

**MAINTENANCE OF TRAFFIC
PLAN - STAGE 1**

SCALE: 1"=50' SHEET NO. OF SHEETS STA. TO STA.

F.A.I. RTE.	SECTION	COUNTY	TOTAL SHEETS	SHEET NO.
*290,355	2211, 1-1, 2&3RS-7	DUPAGE	546	138A
CONTRACT NO. 60G51			ILLINOIS FED. AID PROJECT	



- LEGEND:**
- TEMPORARY SIGN PANELS
 - WORK ZONE
 - TRAFFIC ARROW
 - FLASHING ARROW BOARD
 - TYPE II BARRICADES, DRUMS, OR VERTICAL PANEL W/ STEADY BURNING MONODIRECTIONAL LIGHT
 - TEMPORARY IMPACT ATTENUATORS
 - TEMPORARY CONCRETE BARRIER PLACEMENT OR RELOCATION

FILE NAME =	DESIGNED - XXX	REVISED -
...prpIn.ABC.C1.355_mot.ST.1.16.dgn	DRAWN - XXX	REVISED -
USER NAME = tblank	CHECKED - XXX	REVISED -
PLOT DATE = 11/16/2009	DATE - XX/XX/XX	REVISED -

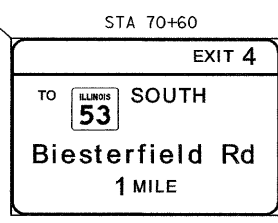
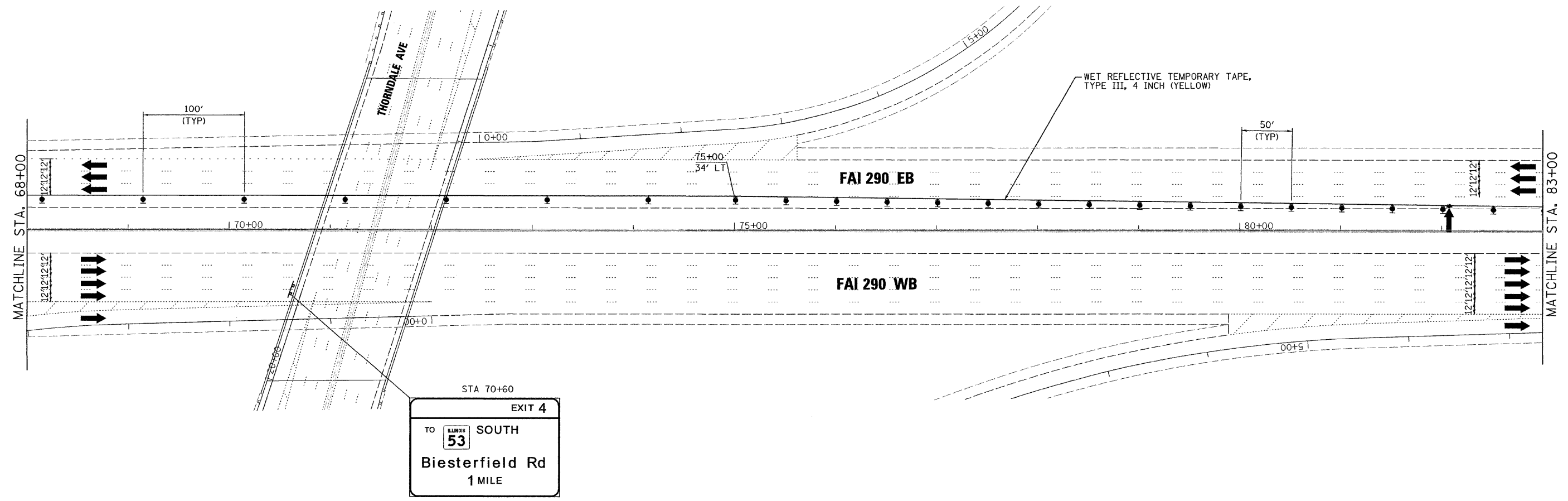
benesch








**STATE OF ILLINOIS
DEPARTMENT OF TRANSPORTATION**

**MAINTENANCE OF TRAFFIC
PLAN - STAGE 1**

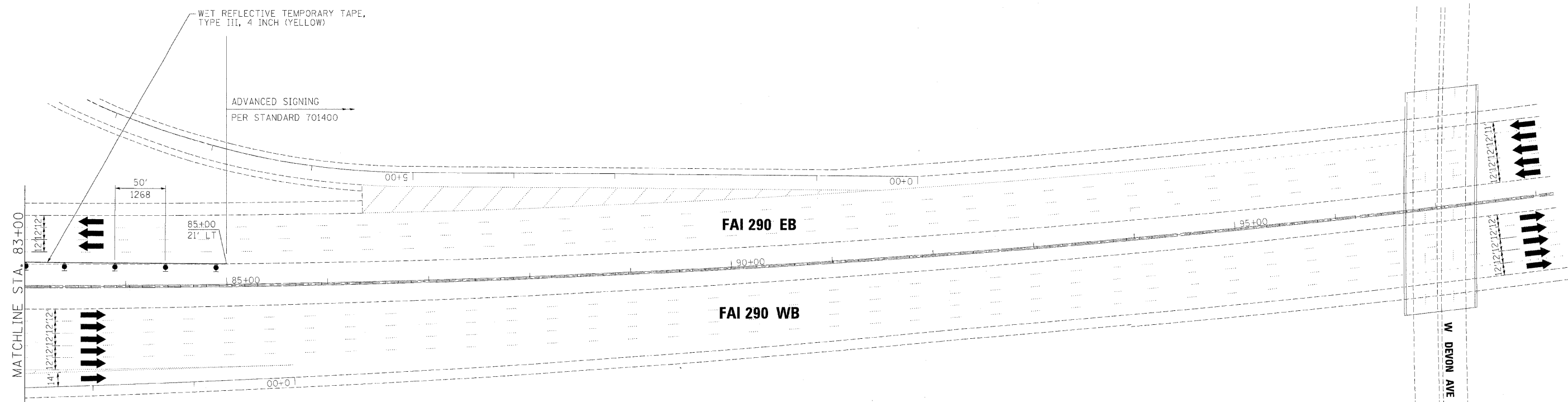
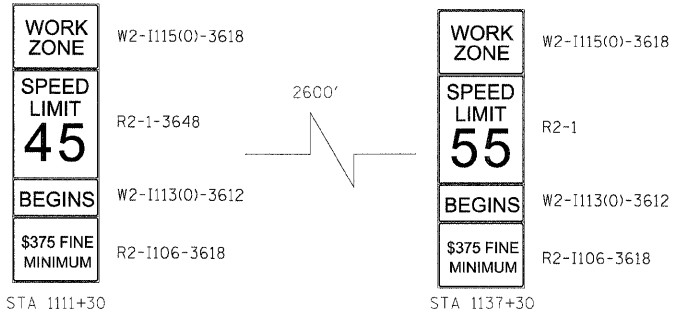

SCALE: 1"=50' SHEET NO. OF SHEETS STA. TO STA.

F.A.I. RTE.	SECTION	COUNTY	TOTAL SHEETS	SHEET NO.
*290.355	221, 1-1, 2&3/RS-7	DUPAGE	546	138B
CONTRACT NO. 60G51			ILLINOIS FED. AID PROJECT	



- LEGEND:**
-  TEMPORARY SIGN PANELS
 -  WORK ZONE
 -  TRAFFIC ARROW
 -  FLASHING ARROW BOARD
 -  TYPE II BARRICADES, DRUMS, OR VERTICAL PANEL W/ STEADY BURNING MONODIRECTIONAL LIGHT
 -  TEMPORARY IMPACT ATTENUATORS
 -  TEMPORARY CONCRETE BARRIER PLACEMENT OR RELOCATION

FILE NAME = ...prpIn_ABC.C1.355_mot.ST.1.17.dgn	DESIGNED - XXX	REVISED -	benesch	STATE OF ILLINOIS DEPARTMENT OF TRANSPORTATION	MAINTENANCE OF TRAFFIC PLAN - STAGE 1			F.A.I. RTE. • 2211, 1-1, 2&3/RS-7	SECTION DUPAGE	COUNTY DUPAGE	TOTAL SHEETS 546	SHEET NO. 138C	
USER NAME = tblank	CHECKED - XXX	REVISED -			SCALE: 1"=50'	SHEET NO.	OF	SHEETS	STA.	TO STA.	CONTRACT NO. 60G51		
PLOT DATE = 11/16/2009	DATE - XX/XX/XX	REVISED -			FED. ROAD DIST. NO. ILLINOIS FED. AID PROJECT								



- LEGEND:**
- TEMPORARY SIGN PANELS
 - WORK ZONE
 - TRAFFIC ARROW
 - FLASHING ARROW BOARD
 - TYPE II BARRICADES, DRUMS, OR VERTICAL PANEL W/ STEADY BURNING MONODIRECTIONAL LIGHT
 - TEMPORARY IMPACT ATTENUATORS
 - TEMPORARY CONCRETE BARRIER PLACEMENT OR RELOCATION

FILE NAME =	DESIGNED - JJT	REVISED -
...prp1-ABC.C1.355_mot_ST.1.18.dgn	DRAWN - TMB	REVISED -
USER NAME = jmajewski	CHECKED - AJP	REVISED -
PLOT DATE = 12/16/2009	DATE - 10/16/09	REVISED -

benesch

**STATE OF ILLINOIS
DEPARTMENT OF TRANSPORTATION**

**MAINTENANCE OF TRAFFIC
PLAN - STAGE 1**

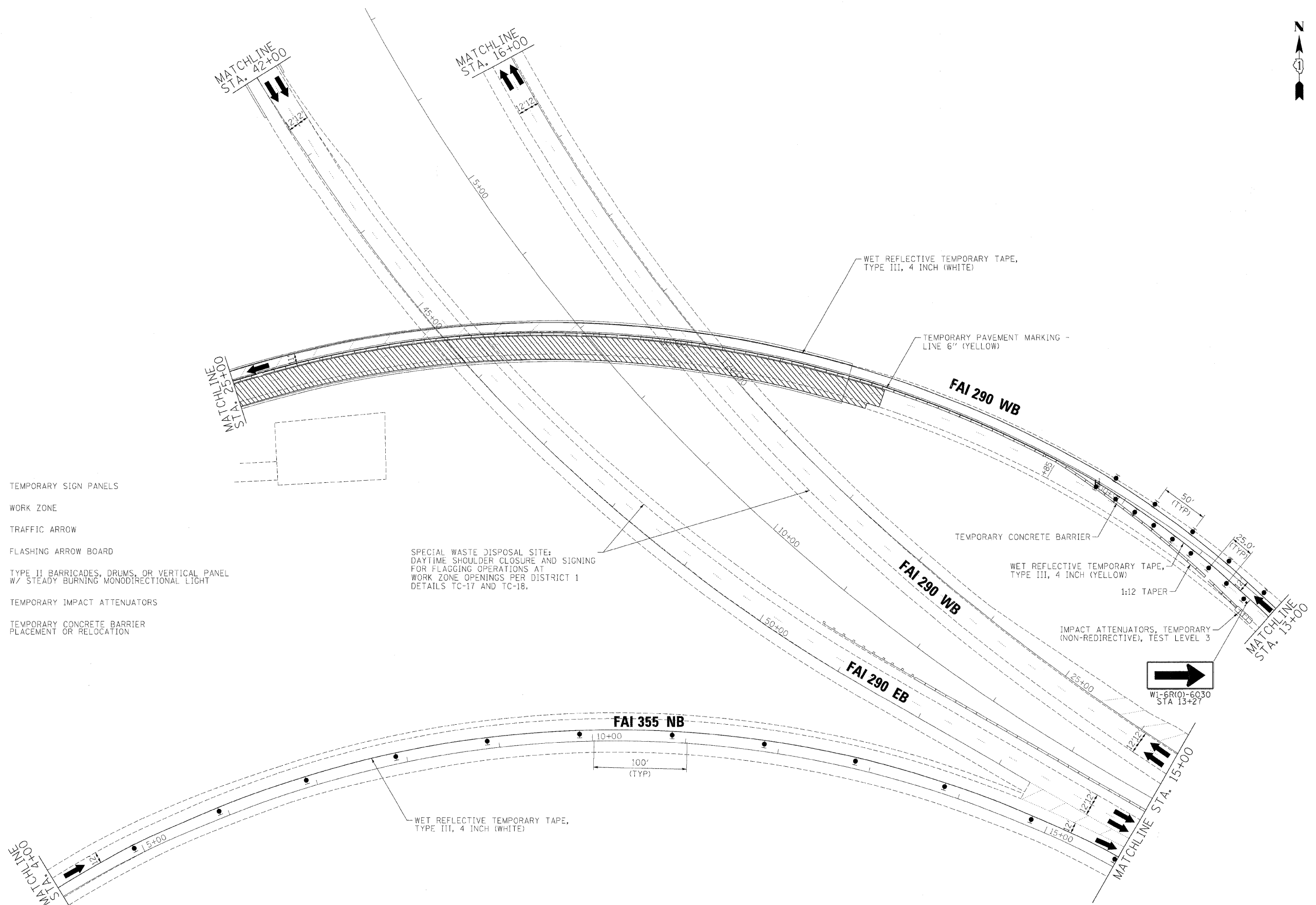
SCALE: 1"=50' SHEET NO. OF SHEETS STA. TO STA.

F.A.I. RTE.	SECTION	COUNTY	TOTAL SHEETS	SHEET NO.
• 290,355	22(1, 1-1, 2&3RS-7	DUPAGE	546	138D
FED. ROAD DIST. NO. ILLINOIS FED. AID PROJECT			CONTRACT NO. 60G51	



LEGEND:

- TEMPORARY SIGN PANELS
- WORK ZONE
- TRAFFIC ARROW
- FLASHING ARROW BOARD
- TYPE II BARRICADES, DRUMS, OR VERTICAL PANEL W/ STEADY BURNING MONODIRECTIONAL LIGHT
- TEMPORARY IMPACT ATTENUATORS
- TEMPORARY CONCRETE BARRIER PLACEMENT OR RELOCATION



FILE NAME =	DESIGNED - AJP	REVISED -
...\\prain_abc\c1.290_mot.ST.1.24.dgn	DRAWN - TMB	REVISED -
USER NAME = tblank	CHECKED - JJT	REVISED -
PLDT DATE = 11/13/2009	DATE - 10/16/09	REVISED -

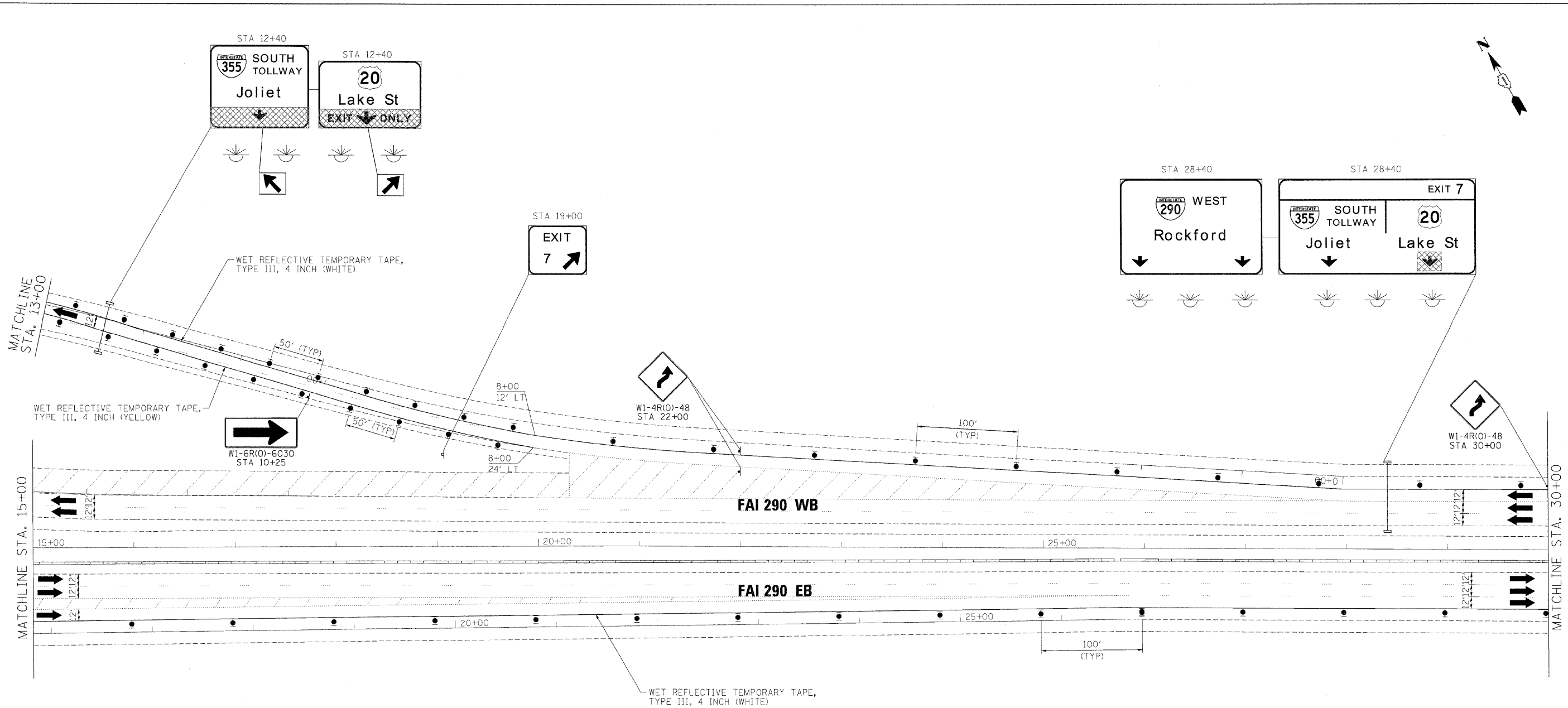
benesch

**STATE OF ILLINOIS
DEPARTMENT OF TRANSPORTATION**

**MAINTENANCE OF TRAFFIC
PLAN - STAGE 1**

SCALE: 1"=50' SHEET NO. 35 OF 115 SHEETS STA. TO STA.

F.A.I. RTE.	SECTION	COUNTY	TOTAL SHEETS	SHEET NO.
* 290, 355	22(1, 1-1, 2&3)RS-7	DUPAGE	546	139
FED. ROAD DIST. NO.		ILLINOIS FED. AID PROJECT		
		CONTRACT NO. 60G51		



- LEGEND:**
- TEMPORARY SIGN PANELS
 - WORK ZONE
 - TRAFFIC ARROW
 - FLASHING ARROW BOARD
 - TYPE II BARRICADES, DRUMS, OR VERTICAL PANEL W/ STEADY BURNING MONODIRECTIONAL LIGHT
 - TEMPORARY IMPACT ATTENUATORS
 - TEMPORARY CONCRETE BARRIER PLACEMENT OR RELOCATION

FILE NAME =	DESIGNED - AJP	REVISED -
...App'n_ABC.C1.290_mot.ST.1.25.dgn	DRAWN - TMB	REVISED -
USER NAME = tblank	CHECKED - JJT	REVISED -
PLOT DATE = 11/13/2009	DATE - 10/16/09	REVISED -

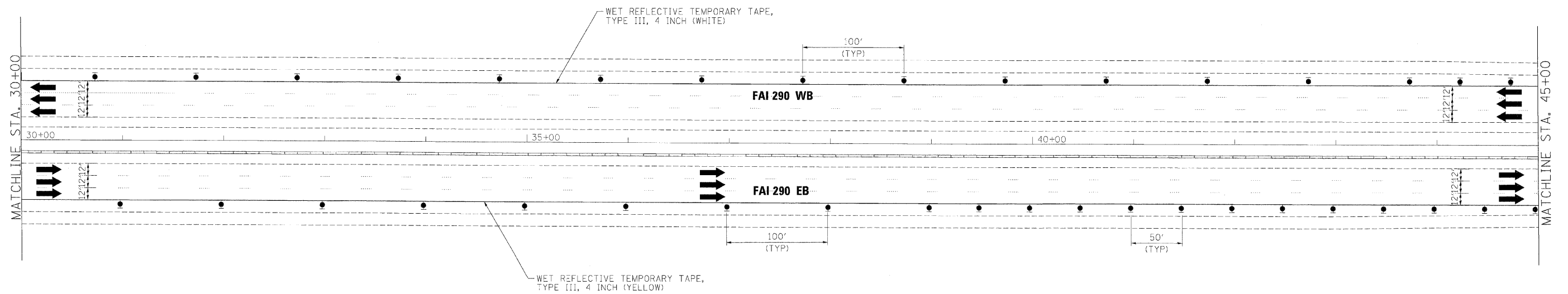
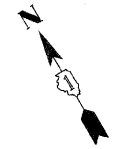
benesch

**STATE OF ILLINOIS
DEPARTMENT OF TRANSPORTATION**








**MAINTENANCE OF TRAFFIC
PLAN - STAGE 1**

SCALE: 1"=50' SHEET NO. 36 OF 115 SHEETS STA. TO STA.

F.A.I. RTE.	SECTION	COUNTY	TOTAL SHEETS	SHEET NO.
•	22(1, 1-1, 2&3RS-7	DUPAGE	546	140
•	290,355	CONTRACT NO. 60651		
FED. ROAD DIST. NO. [ILLINOIS] FED. AID PROJECT				



LEGEND:

-  TEMPORARY SIGN PANELS
-  WORK ZONE
-  TRAFFIC ARROW
-  FLASHING ARROW BOARD
-  TYPE II BARRICADES, DRUMS, OR VERTICAL PANEL W/ STEADY BURNING MONODIRECTIONAL LIGHT
-  TEMPORARY IMPACT ATTENUATORS
-  TEMPORARY CONCRETE BARRIER PLACEMENT OR RELOCATION

FILE NAME =	DESIGNED - AJP	REVISED -
...\\ppln_abc\c1.298_mot.ST.1.26.dgn	DRAWN - TMB	REVISED -
USER NAME = tblank	CHECKED - JMM	REVISED -
PLOT DATE = 11/13/2009	DATE - 10/16/09	REVISED -

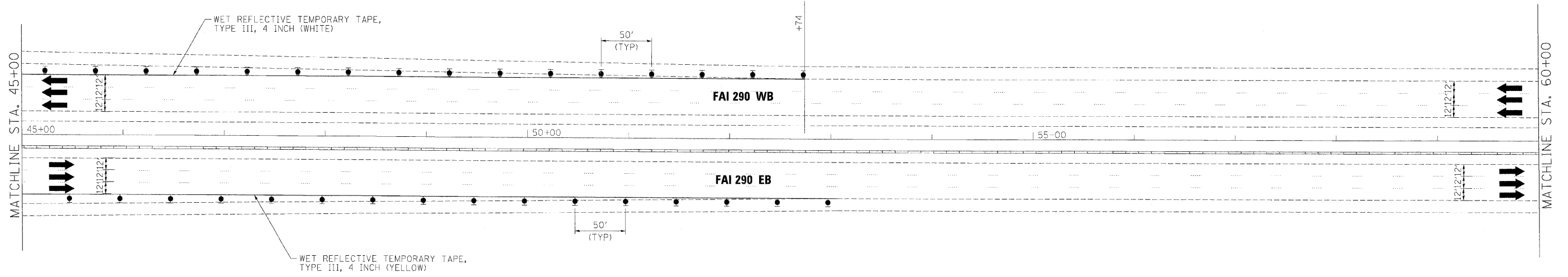

benesch








**STATE OF ILLINOIS
DEPARTMENT OF TRANSPORTATION**

**MAINTENANCE OF TRAFFIC
PLAN - STAGE 1**

SCALE: 1"=50' SHEET NO. 37 OF 115 SHEETS STA. TO STA.

F.A.I. RTE.	SECTION	COUNTY	TOTAL SHEETS	SHEET NO.
• 290,355	22(1, 1-1, 2&3)RS-7	DUPAGE	546	141
FED. ROAD DIST. NO.	ILLINOIS	FED. AID PROJECT	CONTRACT NO. 60651	



- LEGEND:**
-  TEMPORARY SIGN PANELS
 -  WORK ZONE
 -  TRAFFIC ARROW
 -  FLASHING ARROW BOARD
 -  TYPE II BARRICADES, DRUMS, OR VERTICAL PANEL W/ STEADY BURNING MONODIRECTIONAL LIGHT
 -  TEMPORARY IMPACT ATTENUATORS
 -  TEMPORARY CONCRETE BARRIER PLACEMENT OR RELOCATION

FILE NAME =	DESIGNED - AJP	REVISED -
...pprph_ABC.D1.290_mot.ST.1.27.dgn	DRAWN - TMB	REVISED -
USER NAME = wblank	CHECKED - JMM	REVISED -
PLOT DATE = 11/13/2009	DATE - 10/16/09	REVISED -

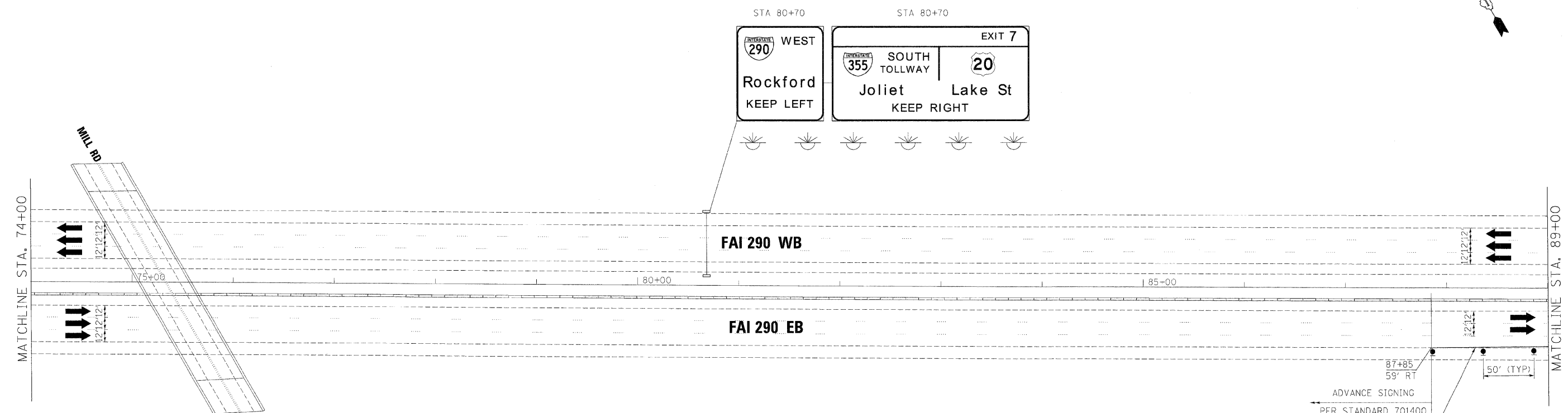

benesch

**STATE OF ILLINOIS
DEPARTMENT OF TRANSPORTATION**

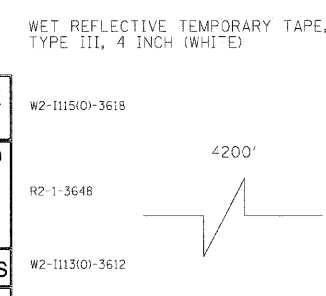
**MAINTENANCE OF TRAFFIC
PLAN - STAGE 1**

SCALE: 1"=50' SHEET NO. 38 OF 115 SHEETS STA. TO STA.

F.A.I. RTE.	SECTION	COUNTY	TOTAL SHEETS	SHEET NO.
• 290, 355	220, 1-1, 2&3RS-7	DUPAGE	546	142
FED. ROAD DIST. NO.		CONTRACT NO. 60651		
ILLINOIS		FED. AID PROJECT		



WORK ZONE	W2-1115(0)-3618
SPEED LIMIT 45	R2-1-3648
BEGINS	W2-1113(0)-3612
\$375 FINE MINIMUM	R2-1106-3618



- LEGEND:**
- TEMPORARY SIGN PANELS
 - WORK ZONE
 - TRAFFIC ARROW
 - FLASHING ARROW BOARD
 - TYPE II BARRICADES, DRUMS, OR VERTICAL PANEL W/ STEADY BURNING MONODIRECTIONAL LIGHT
 - TEMPORARY IMPACT ATTENUATORS
 - TEMPORARY CONCRETE BARRIER PLACEMENT OR RELOCATION

FILE NAME =	DESIGNED - AJP	REVISED -
...\\prplr_abc\cl\290_mot\ST.1.29.dgn	DRAWN - TMB	REVISED -
USER NAME = tblank	CHECKED - JJT	REVISED -
PLOT DATE = 11/13/2009	DATE - 10/16/09	REVISED -

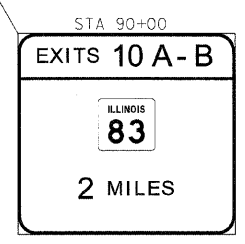
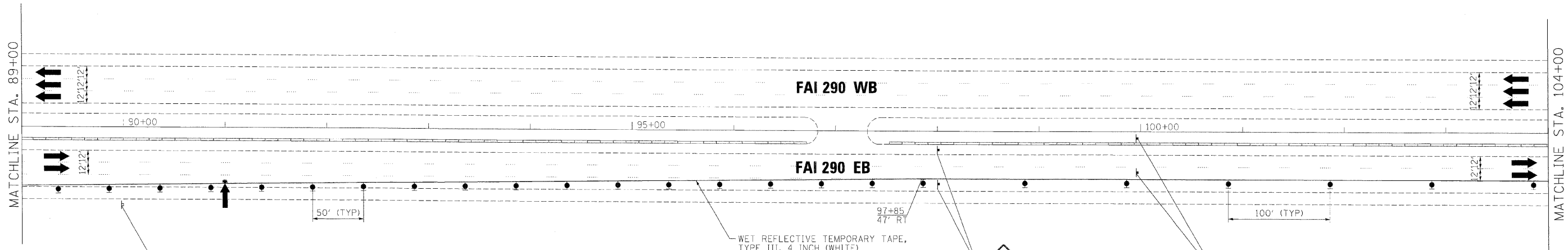

benesch








**STATE OF ILLINOIS
DEPARTMENT OF TRANSPORTATION**

**MAINTENANCE OF TRAFFIC
PLAN - STAGE 1**

SCALE: 1"=50' SHEET NO. 39 OF 115 SHEETS STA. TO STA.

F.A.I. RTE.	SECTION	COUNTY	TOTAL SHEETS	SHEET NO.
*	22K1, 1-1, 2&3RS-7	DUPAGE	546	143
*290,355		CONTRACT NO. 60G51		
FED. ROAD DIST. NO. ILLINOIS FED. AID PROJECT				



- LEGEND:**
-  TEMPORARY SIGN PANELS
 -  WORK ZONE
 -  TRAFFIC ARROW
 -  FLASHING ARROW BOARD
 -  TYPE II BARRICADES, DRUMS, OR VERTICAL PANEL W/ STEADY BURNING MONODIRECTIONAL LIGHT
 -  TEMPORARY IMPACT ATTENUATORS
 -  TEMPORARY CONCRETE BARRIER PLACEMENT OR RELOCATION

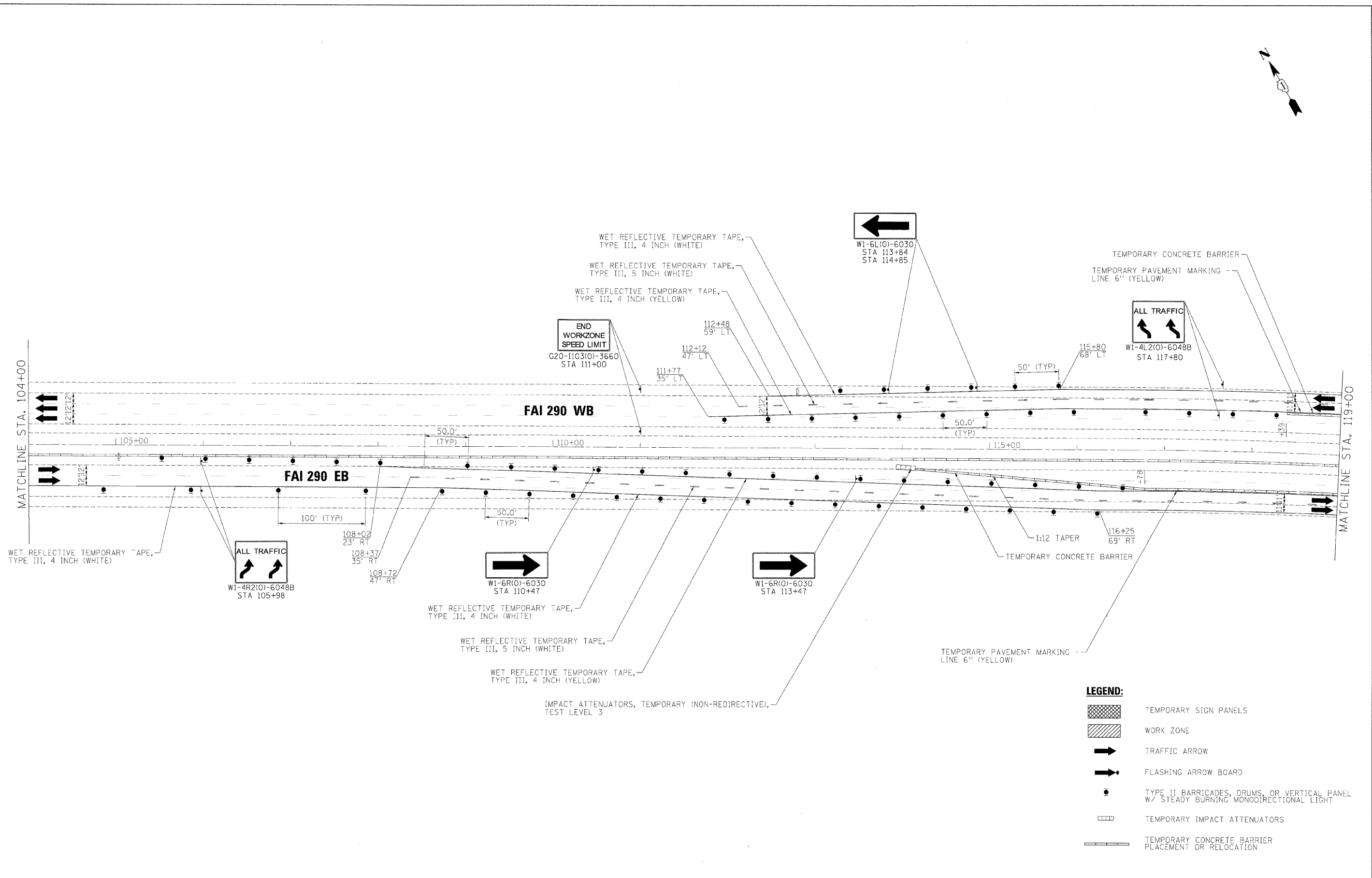
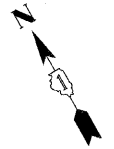
FILE NAME =	DESIGNED - AJP	REVISED -
...\\prj\in_PBC\CI_290.mot.ST.1.38.dgn	DRAWN - TMB	REVISED -
USER NAME = tblank	CHECKED - JJT	REVISED -
PLOT DATE = 11/13/2009	DATE - 10/16/09	REVISED -

benesch

**STATE OF ILLINOIS
DEPARTMENT OF TRANSPORTATION**

MAINTENANCE OF TRAFFIC PLAN - STAGE 1	
SCALE: 1"=50'	SHEET NO. 40 OF 115 SHEETS
STA.	TO STA.

F.A.J. RTE.	SECTION	COUNTY	TOTAL SHEETS	SHEET NO.
*290,355	220, 1-1, 2&3RS-7	DUPAGE	546	144
FED. ROAD DIST. NO.	ILLINOIS FED. AID PROJECT		CONTRACT NO. 60G51	



FILE NAME =	DESIGNED - AJP	REVISED -
USER NAME = jma_jawski	DRAWN - TMB	REVISED -
PLOT DATE = 12/16/2009	CHECKED - JJT	REVISED -
	DATE - 10/16/09	REVISED -

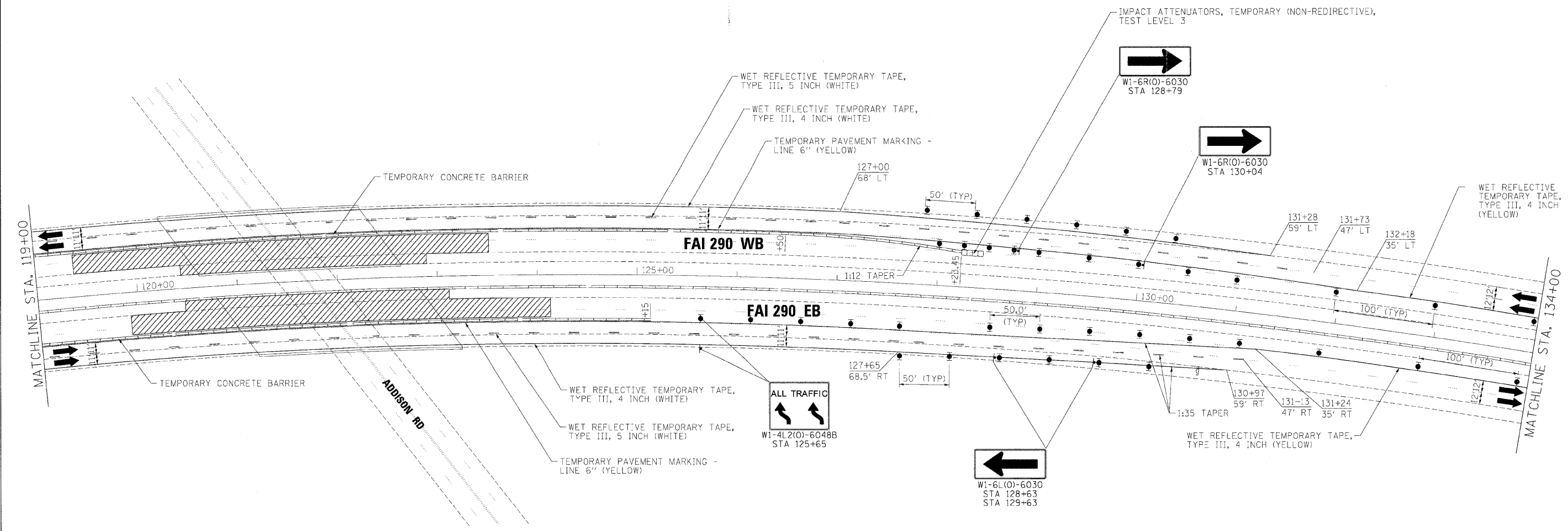
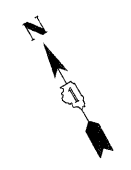
benesch

**STATE OF ILLINOIS
DEPARTMENT OF TRANSPORTATION**

**MAINTENANCE OF TRAFFIC
PLAN - STAGE 1**

SCALE: 1"=50' SHEET NO. 41 OF 115 SHEETS STA. TO STA.

F.A.I. RTE.	SECTION	COUNTY	TOTAL SHEETS	SHEET NO.
• 290, 355	220, 1-1, 2&3RS-7	DUPAGE	546	145
FED. ROAD DIST. NO. ILLINOIS FED. AID PROJECT			CONTRACT NO. 60C51	



LEGEND:

	TEMPORARY SIGN PANELS
	WORK ZONE
	TRAFFIC ARROW
	FLASHING ARROW BOARD
	TYPE II BARRICADES, DRUMS, OR VERTICAL PANEL W/ STEADY BURNING MONODIRECTIONAL LIGHT
	TEMPORARY IMPACT ATTENUATORS
	TEMPORARY CONCRETE BARRIER PLACEMENT OR RELOCATION

FILE NAME -	DESIGNED - AJP	REVISED -
..\\ppln.ARC.CI 290.mot ST 1.32.dgn	DRAWN - TMB	REVISED -
USER NAME = tblank	CHECKED - JJT	REVISED -
PLOT DATE = 11/13/2009	DATE - 10/16/09	REVISED -

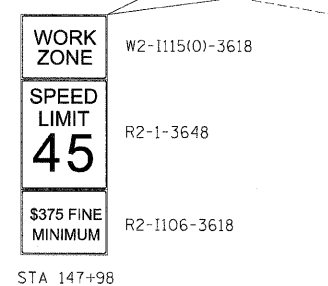
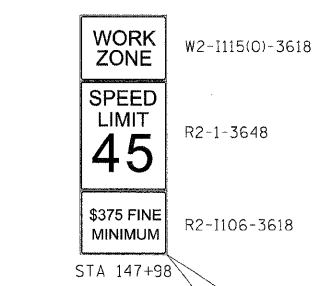
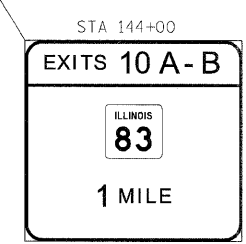
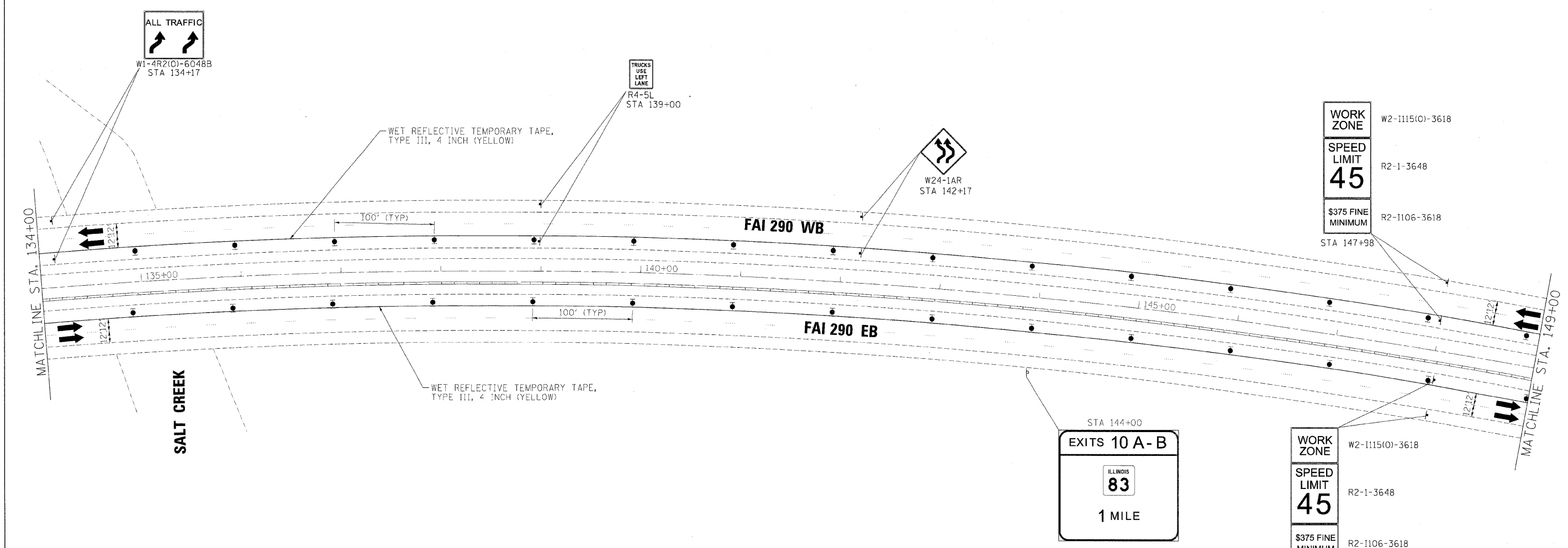
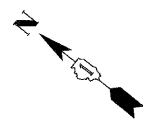
benesch

**STATE OF ILLINOIS
DEPARTMENT OF TRANSPORTATION**

**MAINTENANCE OF TRAFFIC
PLAN - STAGE 1**

SCALE: 1"=50' SHEET NO. 42 OF 115 SHEETS STA. TO STA.

F.A.I. RTE.	SECTION	COUNTY	TOTAL SHEETS	SHEET NO.
•	221, 1-1, 2&3RS-7	DU PAGE	546	146
•290,355		CONTRACT NO.	60G51	
FED. ROAD DIST. NO.	ILLINOIS FED. AID PROJECT			



- LEGEND:**
- TEMPORARY SIGN PANELS
 - WORK ZONE
 - TRAFFIC ARROW
 - FLASHING ARROW BOARD
 - TYPE II BARRICADES, DRUMS, OR VERTICAL PANEL W/ STEADY BURNING MONODIRECTIONAL LIGHT
 - TEMPORARY IMPACT ATTENUATORS
 - TEMPORARY CONCRETE BARRIER PLACEMENT OR RELOCATION

FILE NAME =	DESIGNED - AJP	REVISED -
...prpln_abc.cl.290.rot.st.1.33.dgn	DRAWN - TMB	REVISED -
USER NAME = jmajewski	CHECKED - JJT	REVISED -
PLOT DATE = 12/16/2009	DATE - 10/16/09	REVISED -

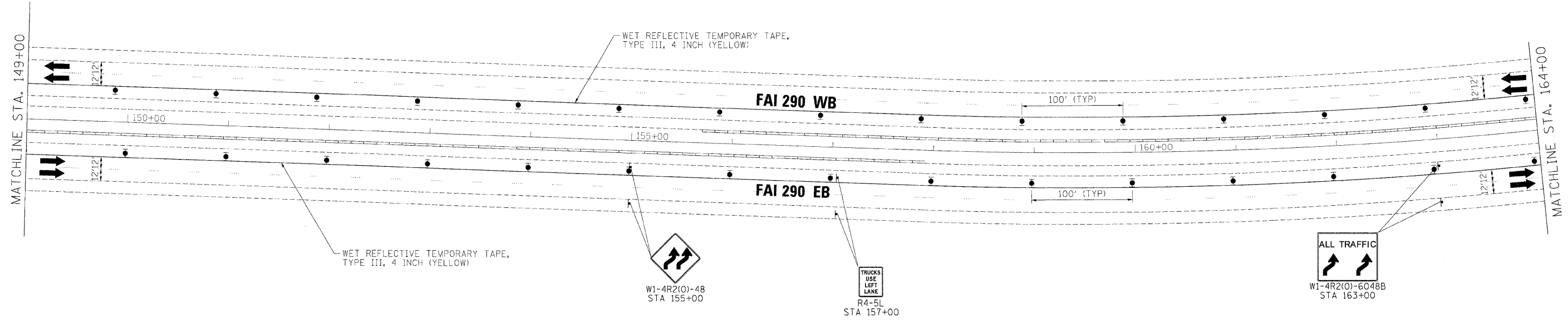
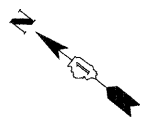
benesch

**STATE OF ILLINOIS
DEPARTMENT OF TRANSPORTATION**

**MAINTENANCE OF TRAFFIC
PLAN - STAGE 1**

SCALE: 1"=50' SHEET NO. 43 OF 115 SHEETS STA. TO STA.

F.A.I. RTE.	SECTION	COUNTY	TOTAL SHEETS	SHEET NO.
*	22(1, 1-1, 2&3)RS-7	DUPAGE	546	147
*290,355			CONTRACT NO. 60051	
FED. ROAD DIST. NO. [ILLINOIS] FED. AID PROJECT				



LEGEND:

	TEMPORARY SIGN PANELS
	WORK ZONE
	TRAFFIC ARROW
	FLASHING ARROW BOARD
	TYPE II BARRICADES, DRUMS, OR VERTICAL PANEL W/ STEADY BURNING MONODIRECTIONAL LIGHT
	TEMPORARY IMPACT ATTENUATORS
	TEMPORARY CONCRETE BARRIER PLACEMENT OR RELOCATION

FILE NAME =	DESIGNED - AJP	REVISED -
...\\nppln_abc\c1\290_mot.ST.1-34.dgn	DRAWN - TMB	REVISED -
USER NAME = tblank	CHECKED - JJT	REVISED -
PLCT DATE = 11/13/2009	DATE - 10/16/09	REVISED -

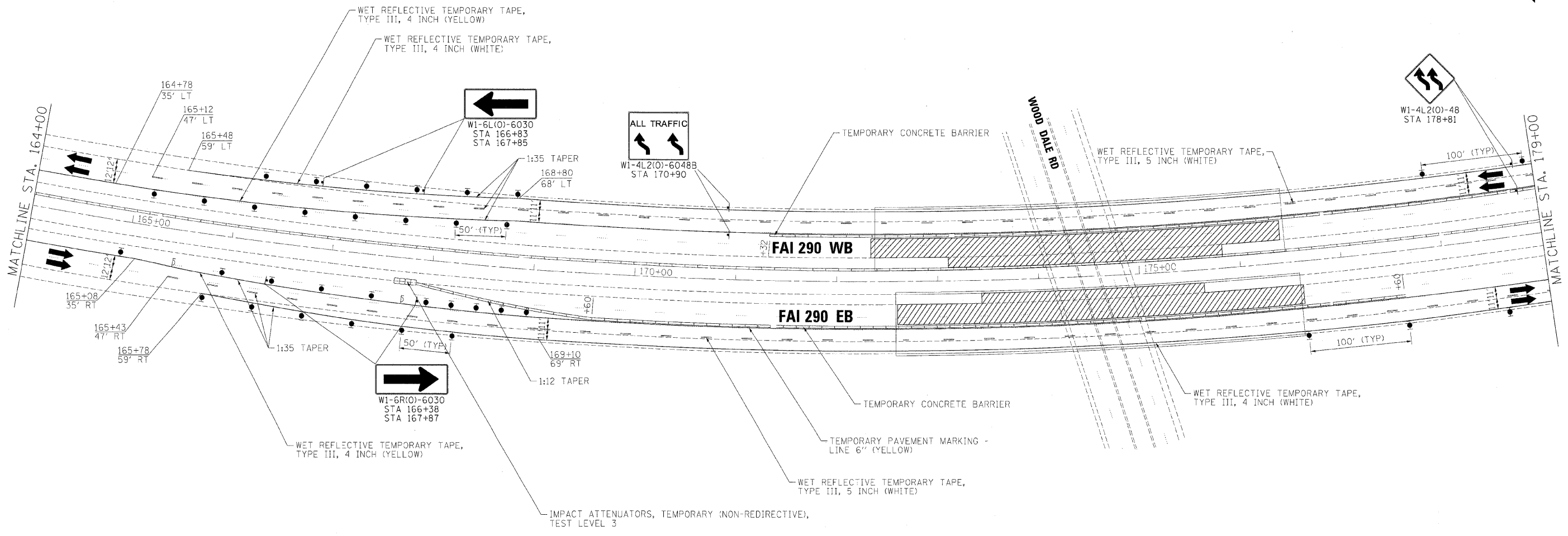
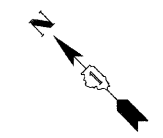
benesch

**STATE OF ILLINOIS
DEPARTMENT OF TRANSPORTATION**

**MAINTENANCE OF TRAFFIC
PLAN - STAGE 1**

SCALE: 1"=50' SHEET NO. 44 OF 115 SHEETS STA. TO STA.

F.A.I. RTE.	SECTION	COUNTY	TOTAL SHEETS	SHEET NO.
• 290.355	22(1, 1-1, 2&3)RS-7	DUPAGE	546	148
FED. ROAD DIST. NO.	ILLINOIS FED. AID PROJECT		CONTRACT NO. 60C51	



LEGEND:

	TEMPORARY SIGN PANELS
	WORK ZONE
	TRAFFIC ARROW
	FLASHING ARROW BOARD
	TYPE II BARRICADES, DRUMS, OR VERTICAL PANEL W/ STEADY BURNING MONODIRECTIONAL LIGHT
	TEMPORARY IMPACT ATTENUATORS
	TEMPORARY CONCRETE BARRIER PLACEMENT OR RELOCATION

FILE NAME =	DESIGNED - AJP	REVISED -
...\\prep\in\ABC\CI_290_mot.ST.1.35.dgn	DRAWN - TMB	REVISED -
USER NAME = jmajewski	CHECKED - JJT	REVISED -
PLOT DATE = 12/16/2009	DATE - 10/16/09	REVISED -








benesch

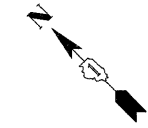
**STATE OF ILLINOIS
DEPARTMENT OF TRANSPORTATION**

**MAINTENANCE OF TRAFFIC
PLAN - STAGE 1**

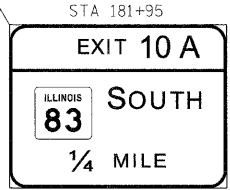
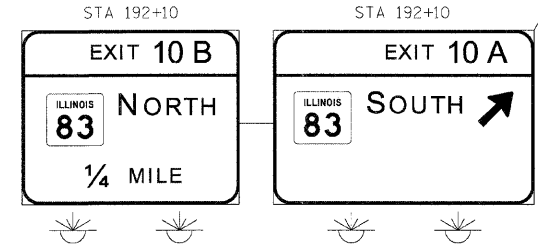
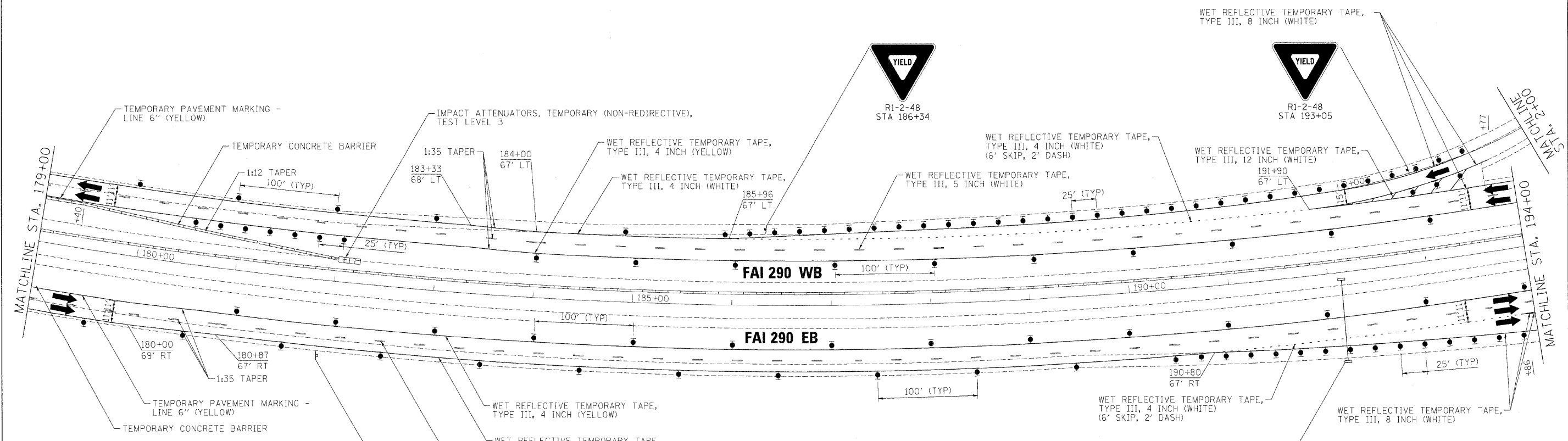
SCALE: 1"=50' SHEET NO. 45 OF 115 SHEETS STA. TO STA.

F.A.I. RTE.	SECTION	COUNTY	TOTAL SHEETS	SHEET NO.
*	220, 1-1, 2&3RS-7	DUPAGE	546	149
*290,355		CONTRACT NO.	60651	
FED. ROAD DIST. NO.	ILLINOIS FED. AID PROJECT			

- LEGEND:**
-  TEMPORARY SIGN PANELS
 -  WORK ZONE
 -  TRAFFIC ARROW
 -  FLASHING ARROW BOARD
 -  TYPE II BARRICADES, DRUMS, OR VERTICAL PANEL W/ STEADY BURNING MONODIRECTIONAL LIGHT
 -  TEMPORARY IMPACT ATTENUATORS
 -  TEMPORARY CONCRETE BARRIER PLACEMENT OR RELOCATION



STA 1+55



FILE NAME =	DESIGNED - AJP	REVISED -
...propn_abc_c1_290_mot_ST.1.36.dgn	DRAWN - TMB	REVISED -
USER NAME = tblank	CHECKED - JUT	REVISED -
PLOT DATE = 11/13/2009	DATE - 10/16/09	REVISED -

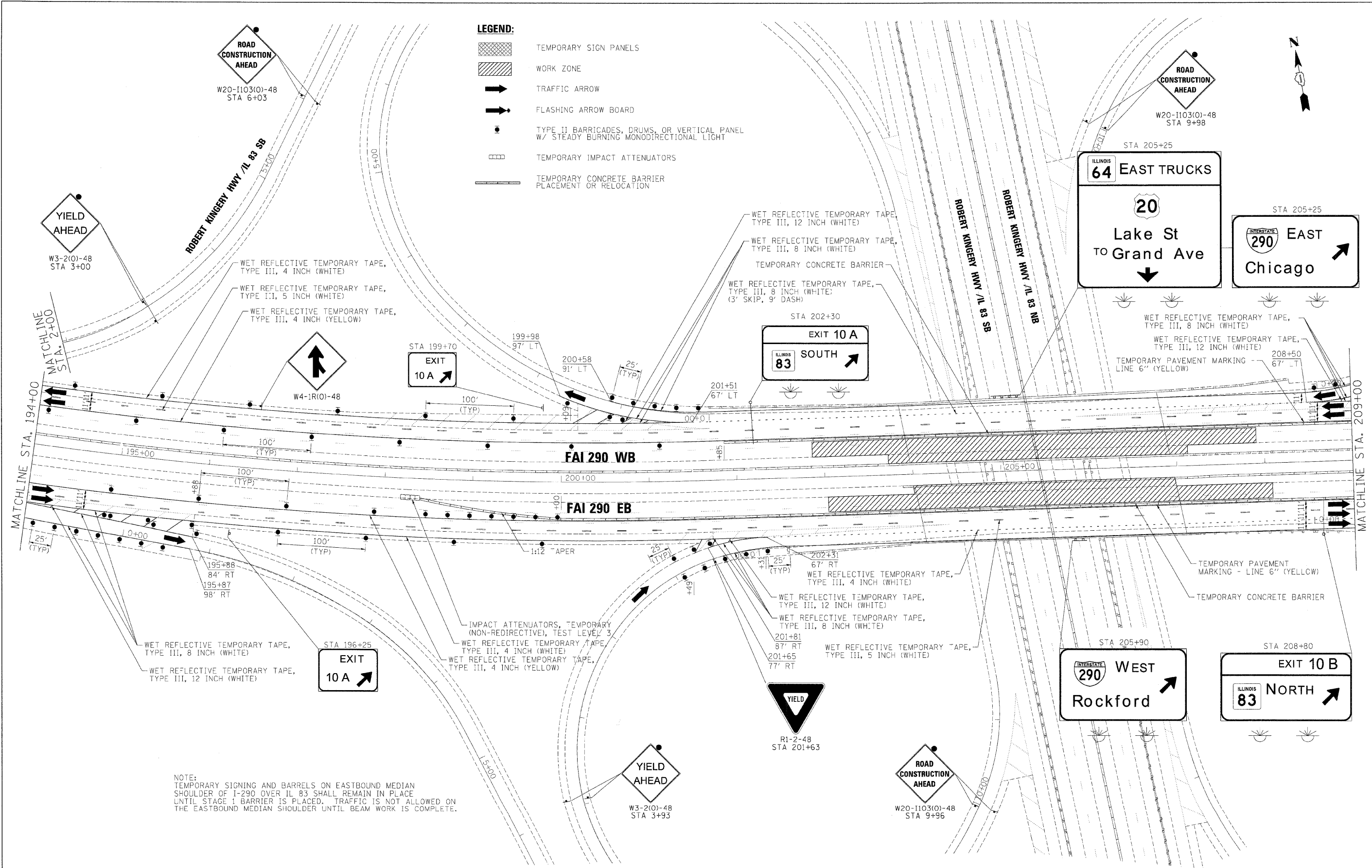
benesch

**STATE OF ILLINOIS
DEPARTMENT OF TRANSPORTATION**

**MAINTENANCE OF TRAFFIC
PLAN - STAGE 1**

SCALE: 1"=50' SHEET NO. 46 OF 115 SHEETS STA. TO STA.

F.A.I. RTE.	SECTION	COUNTY	TOTAL SHEETS	SHEET NO.
*	22(1, 1-1, 2&3)RS-7	DUPAGE	546	150
*290,355		CONTRACT NO. 60G51		
FED. ROAD DIST. NO.		ILLINOIS FED. AID PROJECT		



NOTE:
 TEMPORARY SIGNING AND BARRELS ON EASTBOUND MEDIAN SHOULDER OF I-290 OVER IL 83 SHALL REMAIN IN PLACE UNTIL STAGE 1 BARRIER IS PLACED. TRAFFIC IS NOT ALLOWED ON THE EASTBOUND MEDIAN SHOULDER UNTIL BEAM WORK IS COMPLETE.

FILE NAME =	DESIGNED - AJP	REVISED -
...\\p1n_4bc_c1.290_mot.st.1.37.dgn	DRAWN - TMB	REVISED -
USER NAME = sblenk	CHECKED - JJT	REVISED -
PLOT DATE = 11/13/2009	DATE - 10/16/09	REVISED -

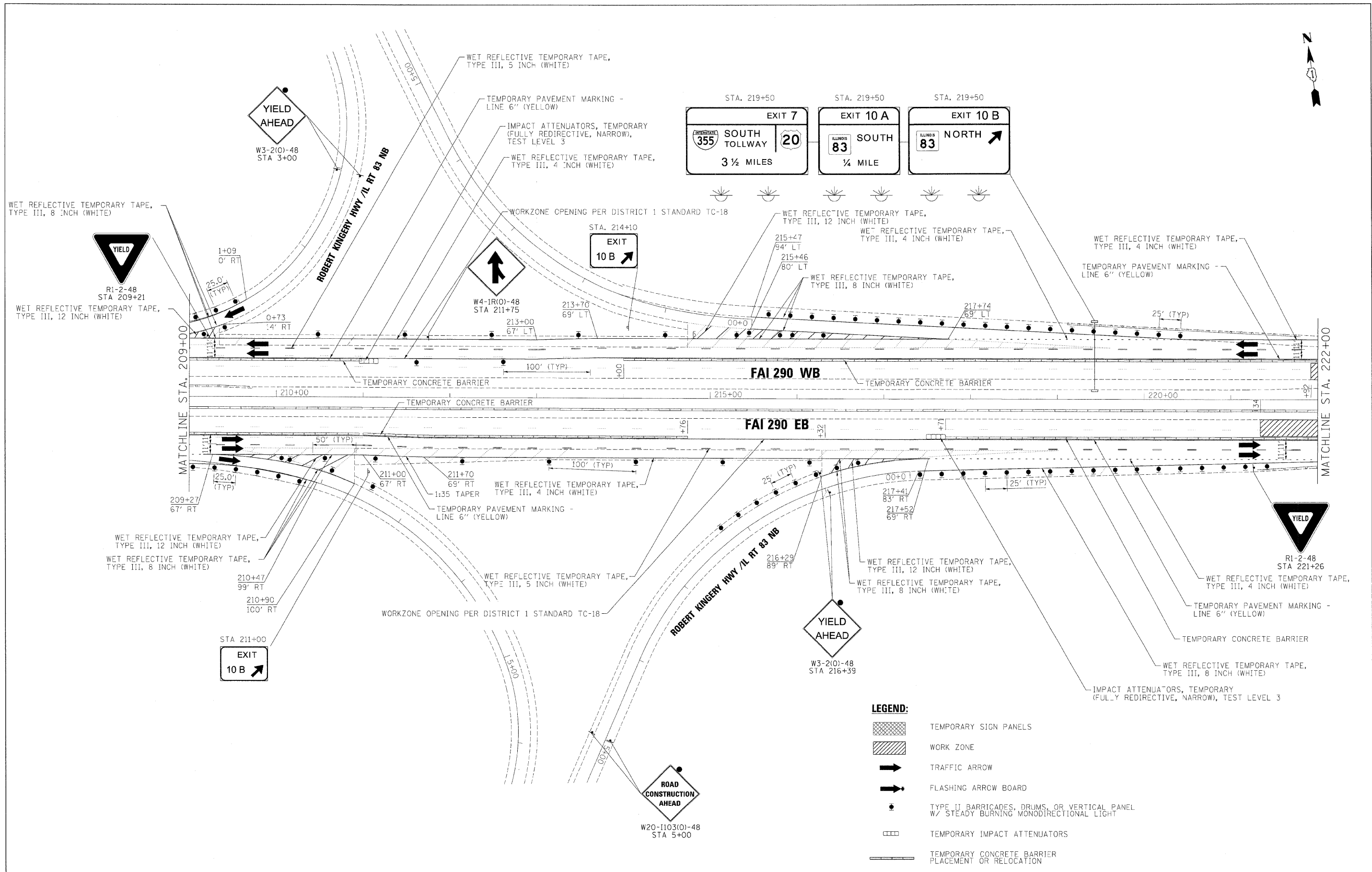
benesch

**STATE OF ILLINOIS
 DEPARTMENT OF TRANSPORTATION**

**MAINTENANCE OF TRAFFIC
 PLAN - STAGE 1**

SCALE: 1"=50' SHEET NO. 47 OF 115 SHEETS STA. TO STA.

F.A.I. RTE.	SECTION	COUNTY	TOTAL SHEETS	SHEET NO.
• 290, 355	22(1, 1-1, 2&3)RS-7	DUPAGE	546	151
FED. ROAD DIST. NO.		ILLINOIS FED. AID PROJECT	CONTRACT NO. 60G51	



- LEGEND:**
- TEMPORARY SIGN PANELS
 - WORK ZONE
 - TRAFFIC ARROW
 - FLASHING ARROW BOARD
 - TYPE II BARRICADES, DRUMS, OR VERTICAL PANEL W/ STEADY BURNING MONODIRECTIONAL LIGHT
 - TEMPORARY IMPACT ATTENUATORS
 - TEMPORARY CONCRETE BARRIER PLACEMENT OR RELOCATION

FILE NAME =	DESIGNED - AJP	REVISED -
...\\pppln_abc\c1\290_mot\ST.1.42.dgn	DRAWN - TMB	REVISED -
USER NAME = tblank	CHECKED - JJT	REVISED -
PLOT DATE = 11/13/2009	DATE - 10/16/09	REVISED -

benesch


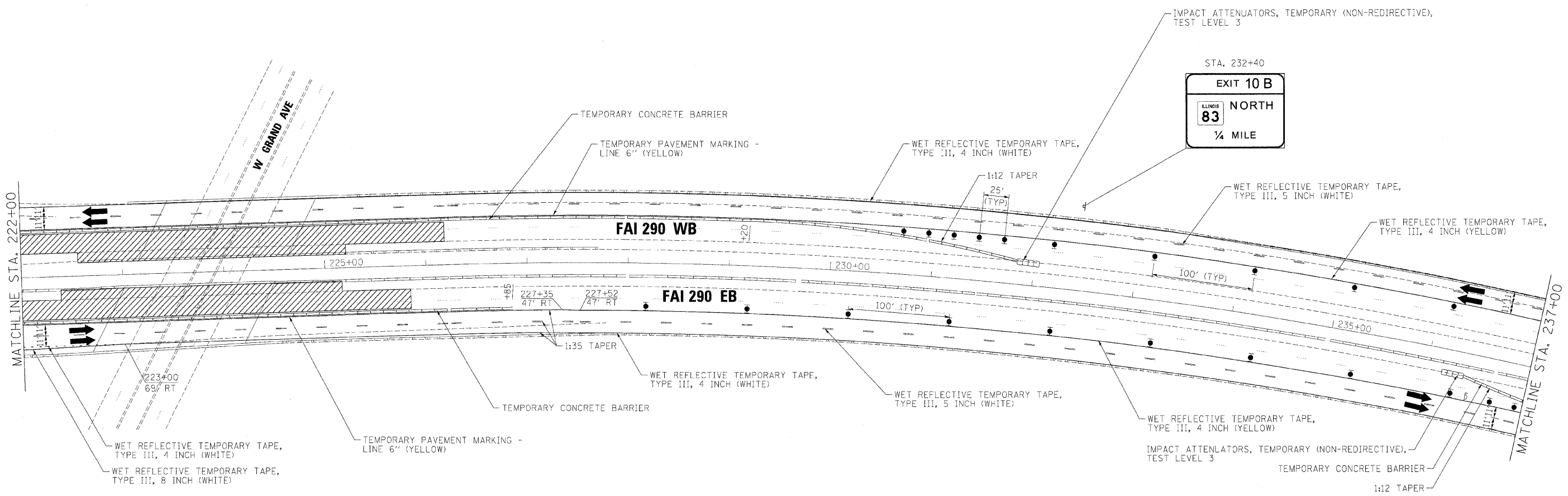
**STATE OF ILLINOIS
DEPARTMENT OF TRANSPORTATION**








**MAINTENANCE OF TRAFFIC
PLAN - STAGE 1**

SCALE: 1"=50' SHEET NO. 48 OF 115 SHEETS STA. TO STA.

F.A.I. RTE.	SECTION	COUNTY	TOTAL SHEETS	SHEET NO.
• 290,355	22(1, 1-1, 2&3RS-7	DUPAGE	546	152
CONTRACT NO. 60G51				

FED. ROAD DIST. NO. [ILLINOIS] FED. AID PROJECT



- LEGEND:**
-  TEMPORARY SIGN PANELS
 -  WORK ZONE
 -  TRAFFIC ARROW
 -  FLASHING ARROW BOARD
 -  TYPE II BARRICADES, DRUMS, OR VERTICAL PANEL W/ STEADY BURNING MONODIRECTIONAL LIGHT
 -  TEMPORARY IMPACT ATTENUATORS
 -  TEMPORARY CONCRETE BARRIER PLACEMENT OR RELOCATION

FILE NAME =	DESIGNED - AJP	REVISED -
...\\prplr_abc\cl_290_mot\ST.L.43.dgn	DRAWN - TMB	REVISED -
USER NAME = tblank	CHECKED - JJT	REVISED -
PLCT DATE = 11/13/2009	DATE - 10/16/09	REVISED -

benesch








**STATE OF ILLINOIS
DEPARTMENT OF TRANSPORTATION**

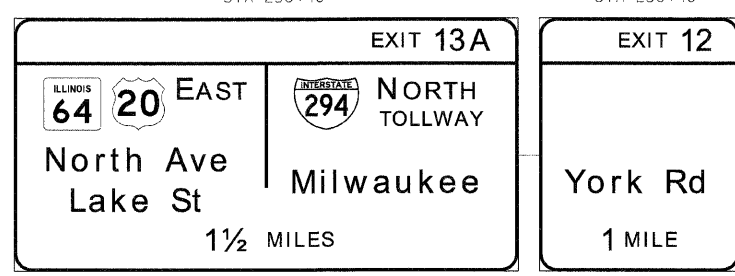
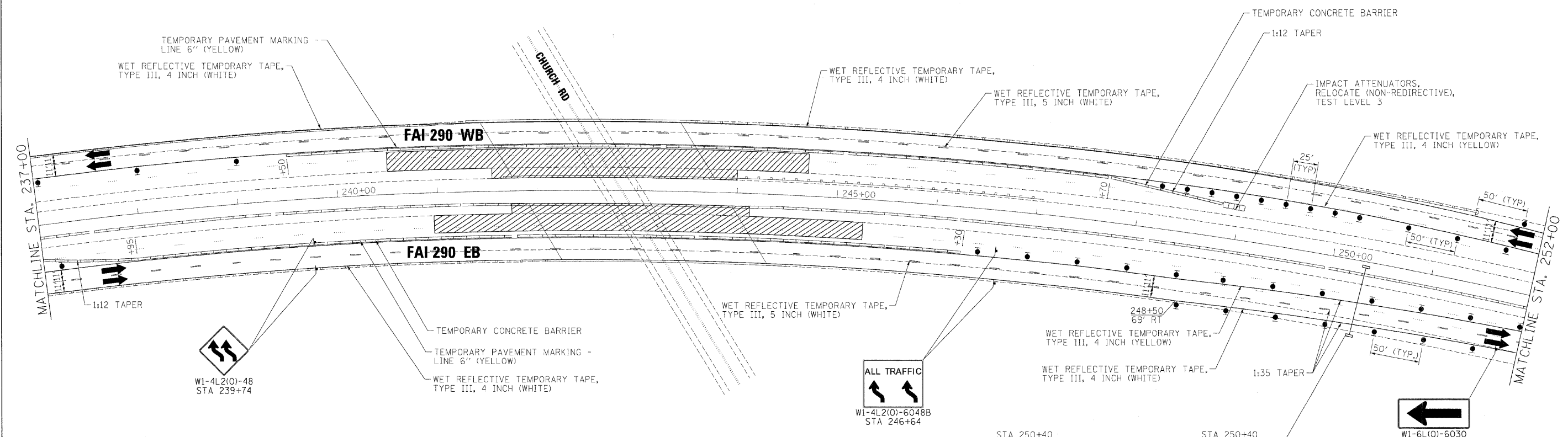
**MAINTENANCE OF TRAFFIC
PLAN - STAGE 1**

SCALE: 1"=50' SHEET NO. 49 OF 115 SHEETS STA. TO STA.

F.A.I. RTE.	SECTION	COUNTY	TOTAL SHEETS	SHEET NO.
• 290,355	22(1, 1-1, 2&3)RS-7	DUPAGE	546	153
FED. ROAD DIST. NO.	ILLINOIS FED. AID PROJECT	CONTRACT NO. 60G51		

LEGEND:

-  TEMPORARY SIGN PANELS
-  WORK ZONE
-  TRAFFIC ARROW
-  FLASHING ARROW BOARD
-  TYPE II BARRICADES, DRUMS, OR VERTICAL PANEL W/ STEADY BURNING MONODIRECTIONAL LIGHT
-  TEMPORARY IMPACT ATTENUATORS
-  TEMPORARY CONCRETE BARRIER PLACEMENT OR RELOCATION



FILE NAME *	DESIGNED - AJP	REVISED -
...\\prpl-abc-cl.290_mst.ST.1.44.dgn	DRAWN - TMB	REVISED -
USER NAME = tblank	CHECKED - JJT	REVISED -
PLCT DATE = 11/13/2009	DATE - 10/16/09	REVISED -

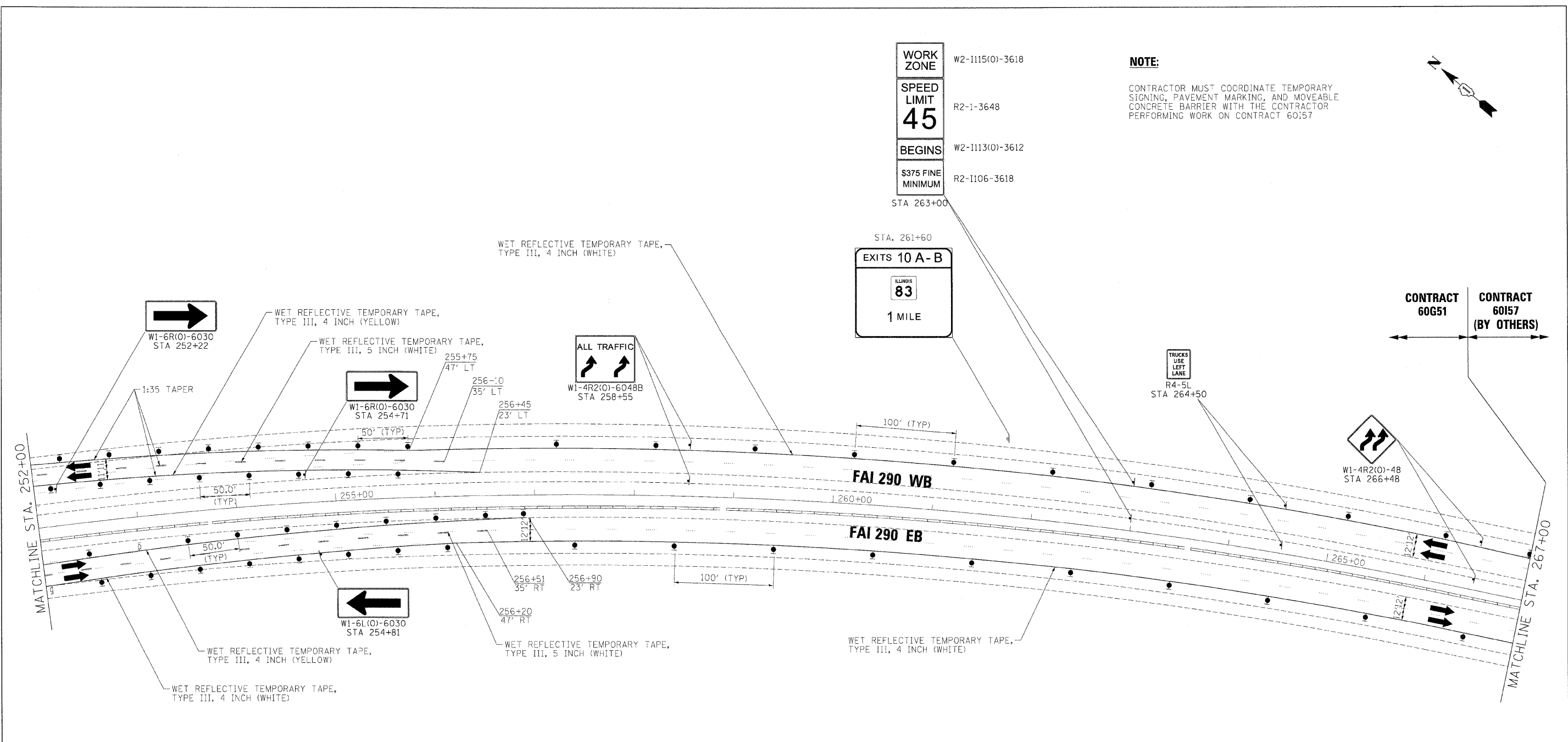
benesch

**STATE OF ILLINOIS
DEPARTMENT OF TRANSPORTATION**

**MAINTENANCE OF TRAFFIC
PLAN - STAGE 1**

SCALE: 1"=50' SHEET NO. 50 OF 115 SHEETS STA. TO STA.

F.A.I. RTE.	SECTION	COUNTY	TOTAL SHEETS	SHEET NO.
*	22(1, 1-1, 2&3RS-7	DUPAGE	546	154
*290,355		CONTRACT NO. 60G51		
FED. ROAD DIST. NO. [ILLINOIS] FED. AID PROJECT				



NOTE:
 CONTRACTOR MUST COORDINATE TEMPORARY SIGNING, PAVEMENT MARKING, AND MOVEABLE CONCRETE BARRIER WITH THE CONTRACTOR PERFORMING WORK ON CONTRACT 60157

CONTRACT 60G51
 CONTRACT 60I57 (BY OTHERS)

LEGEND:

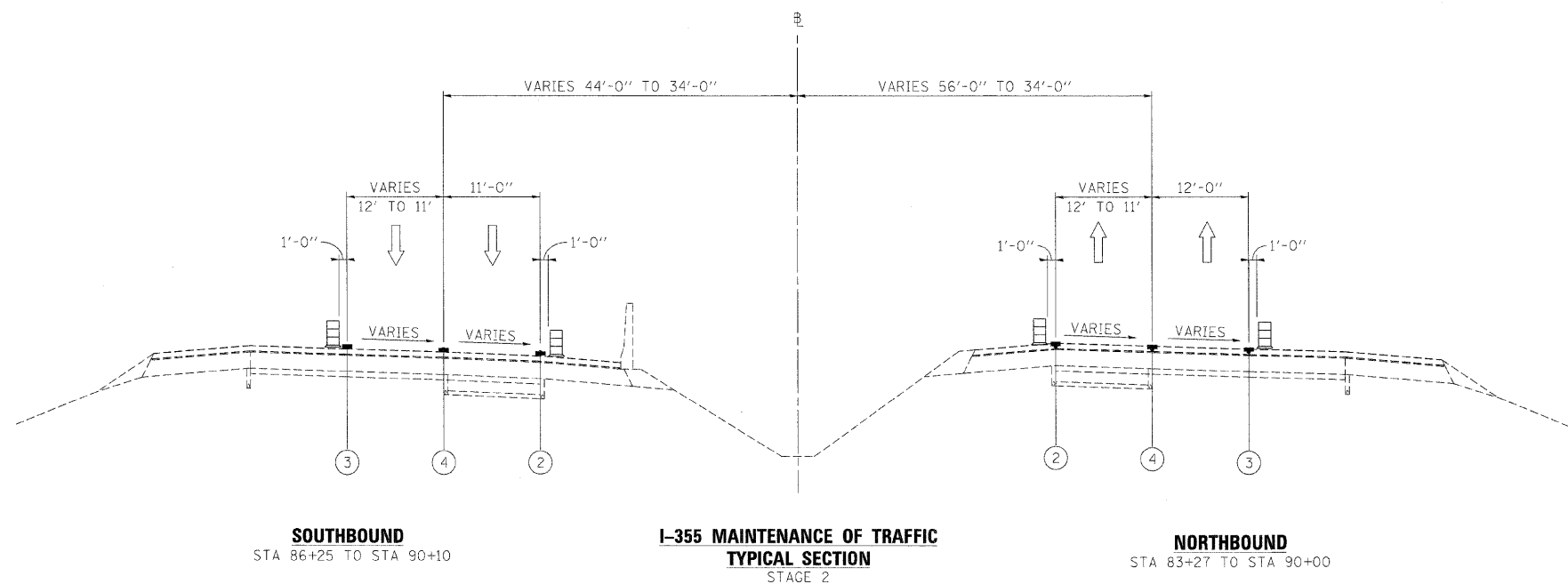
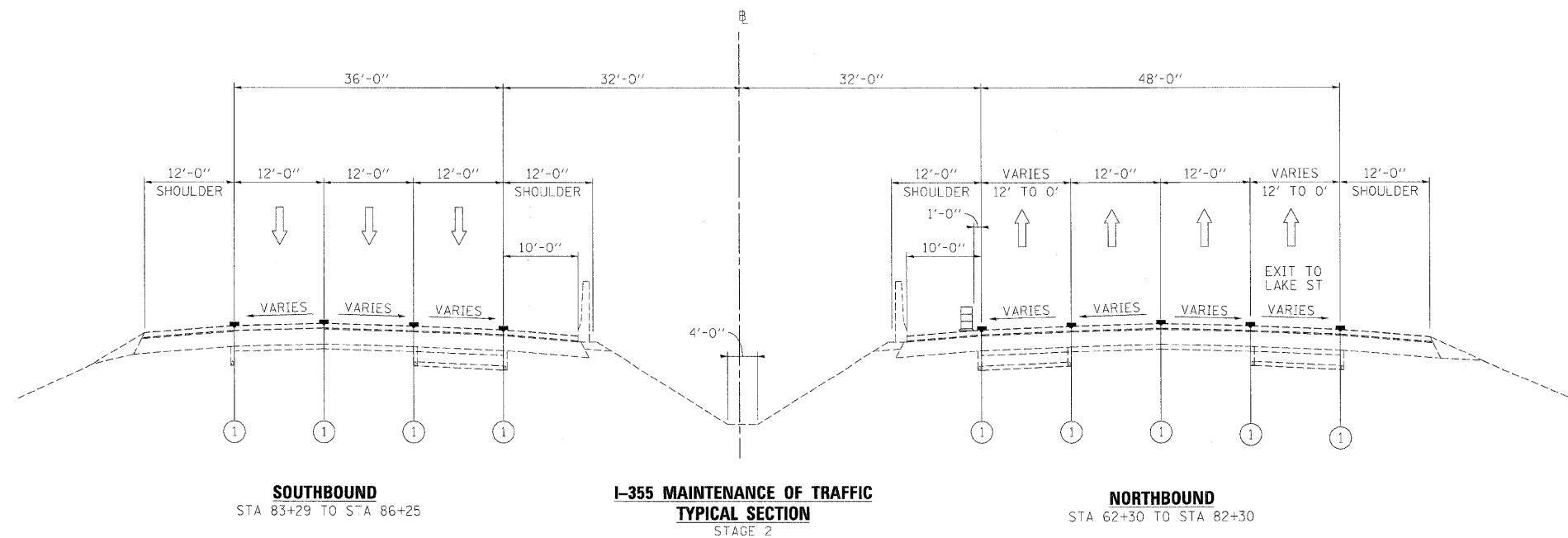
	TEMPORARY SIGN PANELS
	WORK ZONE
	TRAFFIC ARROW
	FLASHING ARROW BOARD
	TYPE II BARRICADES, DRUMS, OR VERTICAL PANEL W/ STEADY BURNING MONODIRECTIONAL LIGHT
	TEMPORARY IMPACT ATTENUATORS
	TEMPORARY CONCRETE BARRIER PLACEMENT OR RELOCATION

FILE NAME =	DESIGNED - AJP	REVISED -
...pprln_abc.cl.290.mot.st.1.45.dgn	DRAWN - TMB	REVISED -
USER NAME = tblank	CHECKED - JJT	REVISED -
PLOT DATE = 11/13/2009	DATE - 10/16/09	REVISED -

benesch
 STATE OF ILLINOIS
 DEPARTMENT OF TRANSPORTATION

**MAINTENANCE OF TRAFFIC
 PLAN - STAGE 1**
 SCALE: 1"=50' SHEET NO. 51 OF 115 SHEETS STA. TO STA.

F.A.I. RTE.	SECTION	COUNTY	TOTAL SHEETS	SHEET NO.
*290,355	22(1, 1-1, 2&3)RS-7	DUPAGE	546	155
FED. ROAD DIST. NO.	ILLINOIS FED. AID PROJECT	CONTRACT NO. 60G51		



LEGEND

- ① EXISTING PAVEMENT MARKING
- ② WET REFLECTIVE TEMPORARY TAPE, - TYPE III, 4 INCH (YELLOW)
- ③ WET REFLECTIVE TEMPORARY TAPE, - TYPE III, 4 INCH (WHITE)
- ④ WET REFLECTIVE TEMPORARY TAPE, - TYPE III, 5 INCH (WHITE)
- ⑤ TEMPORARY PAVEMENT MARKING - LINE 6" (YELLOW) (ON BARRIER)
- ⑥ TEMPORARY PAVEMENT MARKING - LINE 6" (WHITE) (ON BARRIER)
- ⑦ WET REFLECTIVE TEMPORARY TAPE, - TYPE III, 8 INCH (WHITE)
- TEMPORARY CONCRETE BARRIER
- TYPE II BARRIER, DRUM, OR VERTICAL BARRICADE WITH STEADY BURN NONDIRECTIONAL LIGHT
- WORK ZONE

FILE NAME =	DESIGNED - AJP	REVISED -
...Vppln_abc.cl.m.mot.typ.st.2.01.dgn	DRAWN - TMB	REVISED -
USER NAME = tblank	CHECKED - JJT	REVISED -
PLOT DATE = 11/13/2009	DATE - 10/16/09	REVISED -

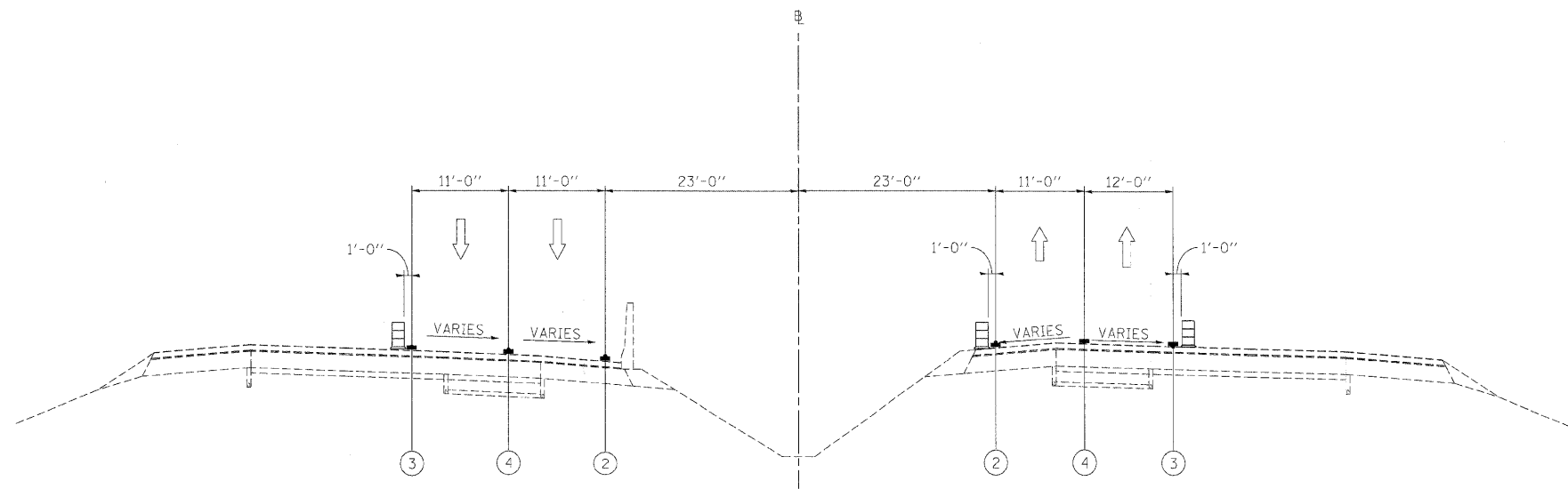
benesch

**STATE OF ILLINOIS
DEPARTMENT OF TRANSPORTATION**

**MAINTENANCE OF TRAFFIC
TYPICAL SECTION - STAGE 2**

SCALE: N.T.S. SHEET NO. 52 OF 115 SHEETS STA. TO STA.

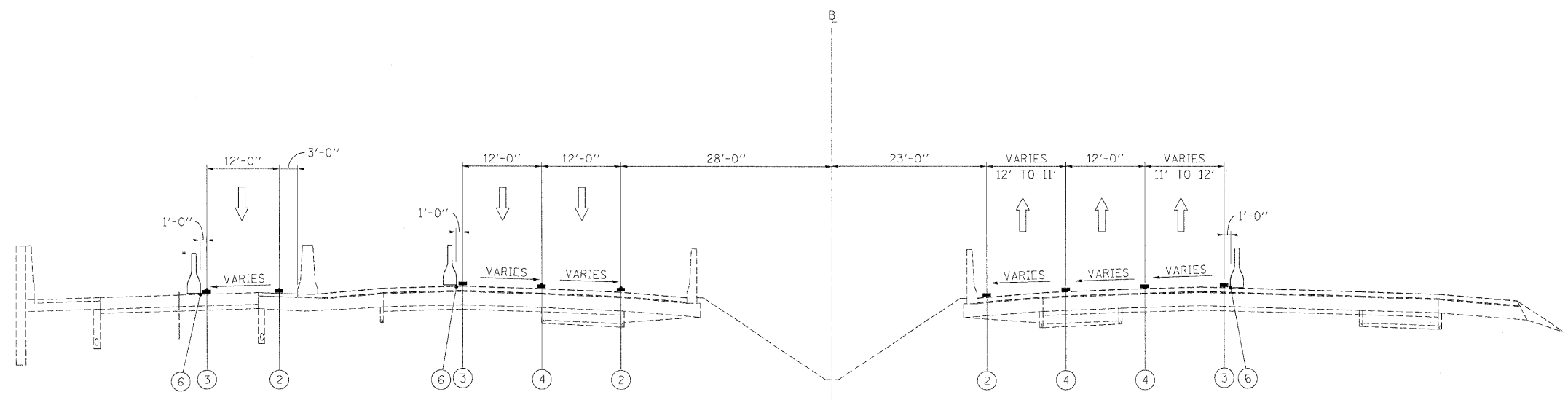
F.A.I. RTE.	SECTION	COUNTY	TOTAL SHEETS	SHEET NO.
*	22K, I-1, 2&3RS-7	DUPAGE	546	156
*290,355		CONTRACT NO.	60G51	
FED. ROAD DIST. NO. [ILLINOIS] FED. AID PROJECT				



STAGE 2
I-355 MAINTENANCE OF TRAFFIC
 TYPICAL SECTION

STA 90+10 TO STA 93+62 (FAI 355 SB)
 STA 96+35 TO STA 100+55 (FAI 355 SB)
 BRIDGE OMISSION STA 93+60 TO 96+35

STA 90+00 TO STA 93+53 (FAI 355 NB)



STAGE 2
I-355 MAINTENANCE OF TRAFFIC
 TYPICAL SECTION

STA 100+55 TO STA 104+99 (FAI 355 SB)
 STA 108+84 TO STA 119+00 (FAI 355 SB)
 *BARRELS IN PLACE OF BARRIER WALL STA 102+28 TO STA 104+99
 AND STA 114+04 TO 119+00
 BRIDGE OMISSION STA 104+99 TO STA 108+84

STA 93+53 TO STA 93+83 (FAI 355 NB)
 STA 96+75 TO STA 103+57 (FAI 355 NB)
 STA 107+78 TO STA 111+30 (FAI 355 NB)
 BRIDGE OMISSION STA 93+83 TO STA 96+75
 AND STA 103+57 TO STA 107+78

LEGEND

- ① EXISTING PAVEMENT MARKING
- ② WET REFLECTIVE TEMPORARY TAPE, - TYPE III, 4 INCH (YELLOW)
- ③ WET REFLECTIVE TEMPORARY TAPE, - TYPE III, 4 INCH (WHITE)
- ④ WET REFLECTIVE TEMPORARY TAPE, - TYPE III, 5 INCH (WHITE)
- ⑤ TEMPORARY PAVEMENT MARKING - LINE 6" (YELLOW) (ON BARRIER)
- ⑥ TEMPORARY PAVEMENT MARKING - LINE 6" (WHITE) (ON BARRIER)
- ⑦ WET REFLECTIVE TEMPORARY TAPE, - TYPE III, 8 INCH (WHITE)
- TEMPORARY CONCRETE BARRIER
- TYPE II BARRIER, DRUM, OR VERTICAL BARRICADE WITH STEADY BURN MONODIRECTIONAL LIGHT
- WORK ZONE

FILE NAME =	DESIGNED - AJP	REVISED -
...\\ppln_abc\cl\ml\mot_twp.st.2.02.dgn	DRAWN - TMB	REVISED -
USER NAME = tblank	CHECKED - JLT	REVISED -
PLOT DATE = 11/13/2009	DATE - 10/16/09	REVISED -

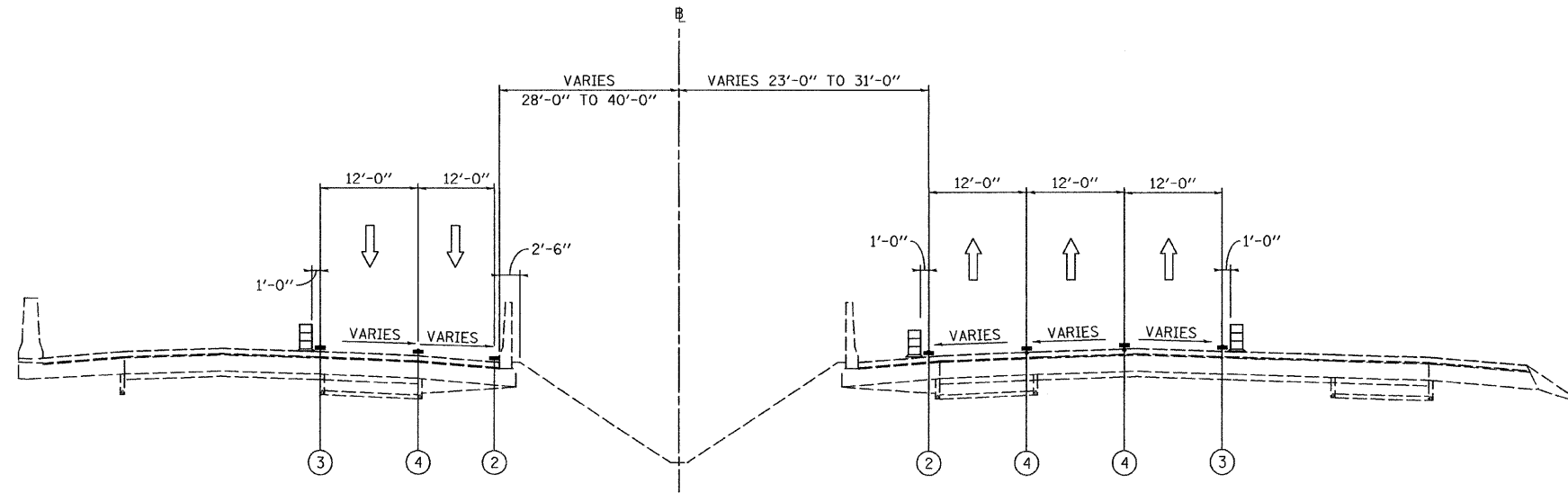
benesch

STATE OF ILLINOIS
DEPARTMENT OF TRANSPORTATION

MAINTENANCE OF TRAFFIC
TYPICAL SECTION - STAGE 2

SCALE: N.T.S. SHEET NO. 53 OF 115 SHEETS STA. TO STA.

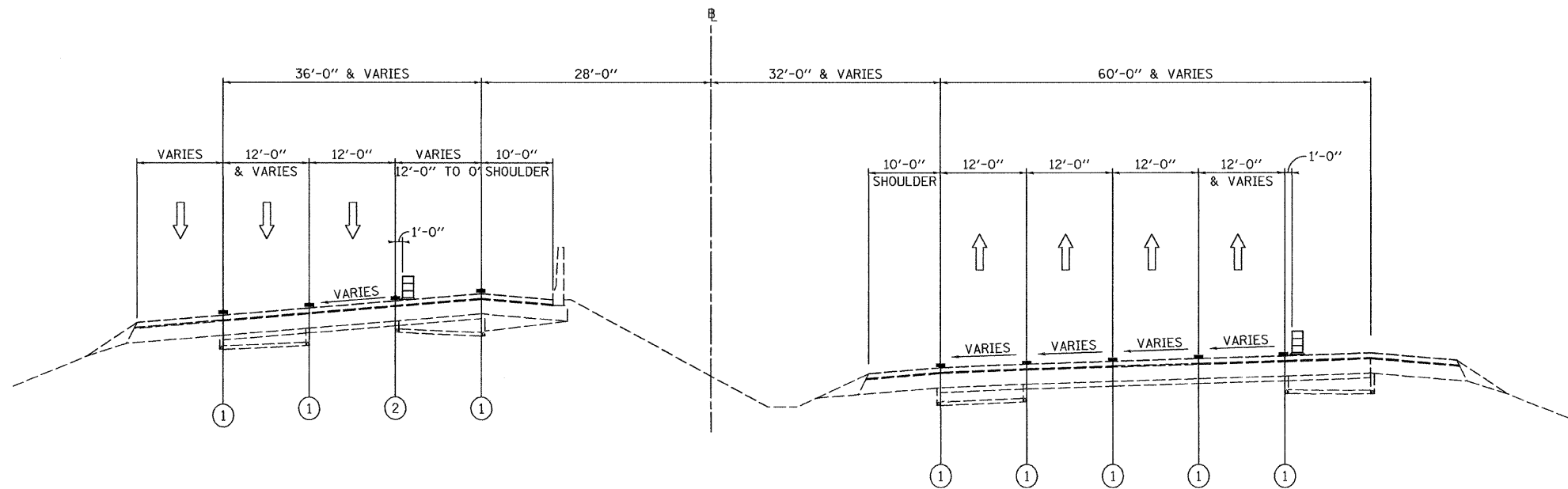
F.A.I. RTE.	SECTION	COUNTY	TOTAL SHEETS	SHEET NO.
290,355	22K1, 1-1, 2&3RS-7	DUPAGE	546	157
FED. ROAD DIST. NO. [ILLINOIS] FED. AID PROJECT		CONTRACT NO. 60G51		



STA 119+00 TO STA 123+37 (FAI 355 SB)

STAGE 2
I-355 MAINTENANCE OF TRAFFIC
TYPICAL SECTION

STA 111+30 TO STA 114+10 (FAI 355 NB)



STA 123+37 TO STA 156+40 (FAI 355 SB)
STA 00+00 TO STA 75+00 (FAI 290 SB)

STAGE 2
I-355 MAINTENANCE OF TRAFFIC
TYPICAL SECTION

STA 114+10 TO STA 120+50 (FAI 355 NB)

LEGEND

- ① EXISTING PAVEMENT MARKING
- ② WET REFLECTIVE TEMPORARY TAPE, - TYPE III, 4 INCH (YELLOW)
- ③ WET REFLECTIVE TEMPORARY TAPE, - TYPE III, 4 INCH (WHITE)
- ④ WET REFLECTIVE TEMPORARY TAPE, - TYPE III, 5 INCH (WHITE)
- ⑤ TEMPORARY PAVEMENT MARKING - LINE 6" (YELLOW) (ON BARRIER)
- ⑥ TEMPORARY PAVEMENT MARKING - LINE 6" (WHITE) (ON BARRIER)
- ⑦ WET REFLECTIVE TEMPORARY TAPE, - TYPE III, 8 INCH (WHITE)
- TEMPORARY CONCRETE BARRIER
- TYPE II BARRIER, DRUM, OR VERTICAL BARRICADE WITH STEADY BURN MONODIRECTIONAL LIGHT
- WORK ZONE

FILE NAME =	DESIGNED - AJP	REVISED -
...prp\in-ABC-C1.m1.mot.typ.st.2.#3.dgn	DRAWN - TMB	REVISED -
USER NAME = tblank	CHECKED - JJT	REVISED -
PLOT DATE = 11/16/2009	DATE - 10/16/09	REVISED -

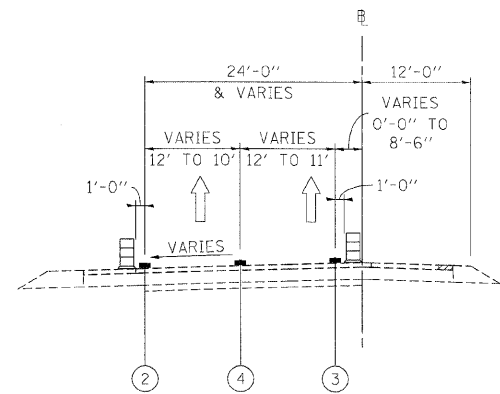
benesch

STATE OF ILLINOIS
DEPARTMENT OF TRANSPORTATION

MAINTENANCE OF TRAFFIC
TYPICAL SECTION - STAGE 2

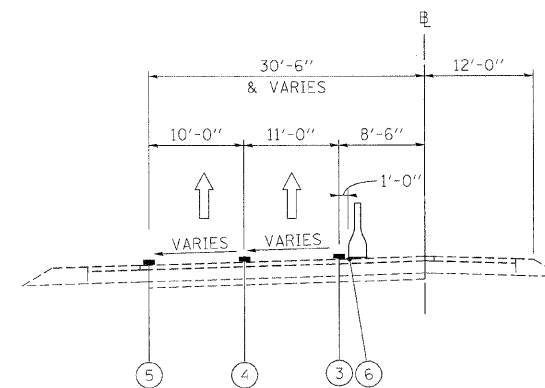
SCALE: N.T.S. SHEET NO. 54 OF 115 SHEETS STA. TO STA.

F.A.I. RTE.	SECTION	COUNTY	TOTAL SHEETS	SHEET NO.
• 220, 1-1, 2&3RS-7	DUPAGE		546	158
*290,355	CONTRACT NO. 60G51			
FED. ROAD DIST. NO.	ILLINOIS FED. AID PROJECT			



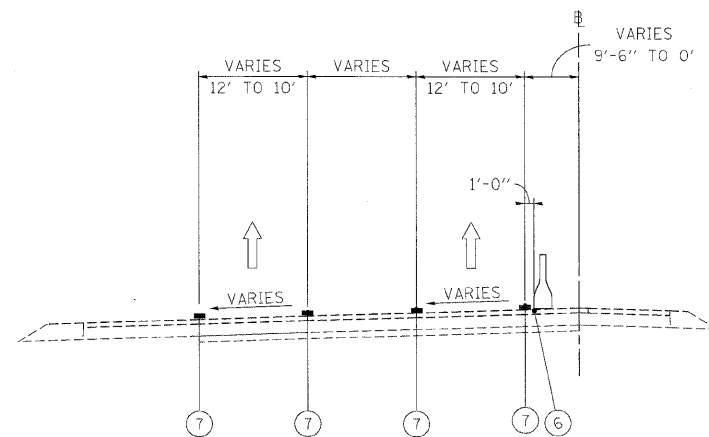
**STAGE 2
MAINTENANCE OF TRAFFIC
TYPICAL SECTION**

WB FAI 290 TO SB FAI 355 RAMP STA 11+37 TO STA 14+35



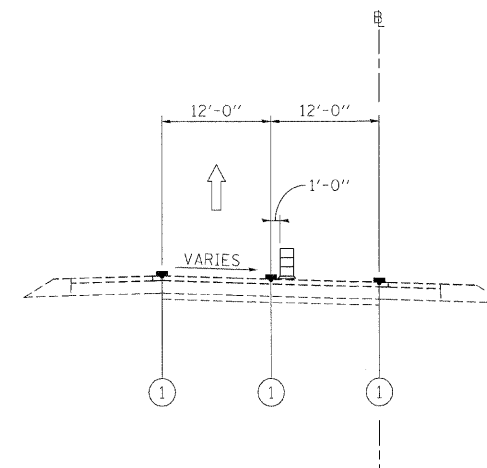
**STAGE 2
MAINTENANCE OF TRAFFIC
TYPICAL SECTION**

WB FAI 290 TO SB FAI 355 RAMP STA 14+35 TO STA 31+83



**STAGE 2
MAINTENANCE OF TRAFFIC
TYPICAL SECTION**

WB FAI 290 TO SB FAI 355 RAMP STA 14+35 TO STA 34+40



**MAINTENANCE OF TRAFFIC
TYPICAL SECTION**

PLACED IN STAGED 1

NB FAI 355 TO EB FAI 290 RAMP STA 0+00 TO STA 26+58

LEGEND

- ① EXISTING PAVEMENT MARKING
- ② WET REFLECTIVE TEMPORARY TAPE, - TYPE III, 4 INCH (YELLOW)
- ③ WET REFLECTIVE TEMPORARY TAPE, - TYPE III, 4 INCH (WHITE)
- ④ WET REFLECTIVE TEMPORARY TAPE, - TYPE III, 5 INCH (WHITE)
- ⑤ TEMPORARY PAVEMENT MARKING - LINE 6" (YELLOW) (ON BARRIER)
- ⑥ TEMPORARY PAVEMENT MARKING - LINE 6" (WHITE) (ON BARRIER)
- ⑦ WET REFLECTIVE TEMPORARY TAPE, - TYPE III, 8 INCH (WHITE)
- TEMPORARY CONCRETE BARRIER
- TYPE II BARRIER, DRUM, OR VERTICAL BARRICADE WITH STEADY BURN MONODIRECTIONAL LIGHT
- WORK ZONE

FILE NAME =	DESIGNED - AJP	REVISED -
...proln_abc.ctb.mot.tyo.st.2.04.dgn	DRAWN - TMB	REVISED -
USER NAME = tblank	CHECKED - JJT	REVISED -
PLOT DATE = 11/13/2009	DATE - 10/16/09	REVISED -

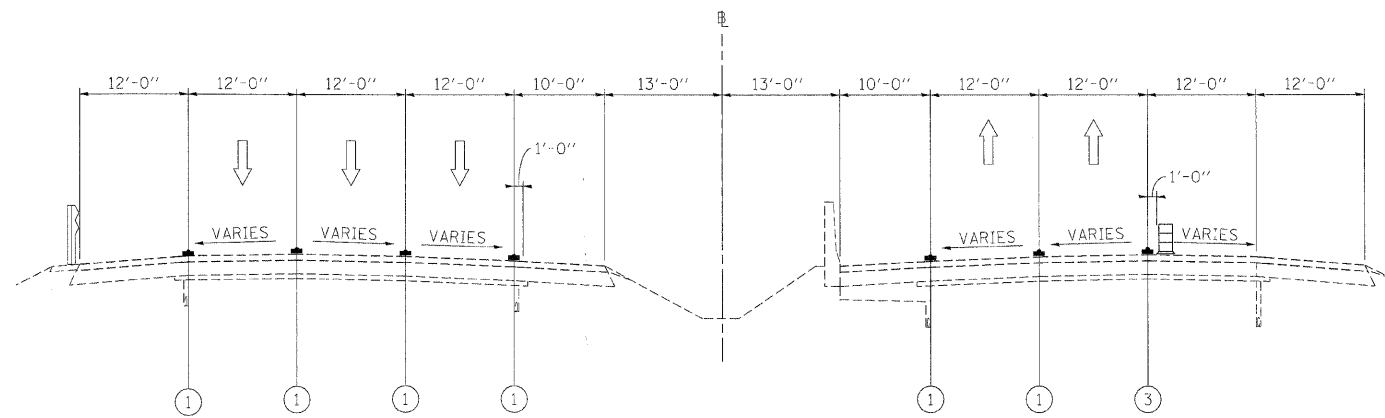
benesch

**STATE OF ILLINOIS
DEPARTMENT OF TRANSPORTATION**

**MAINTENANCE OF TRAFFIC
TYPICAL SECTION - STAGE 2**

SCALE: N.T.S. SHEET NO. 55 OF 115 SHEETS STA. TO STA.

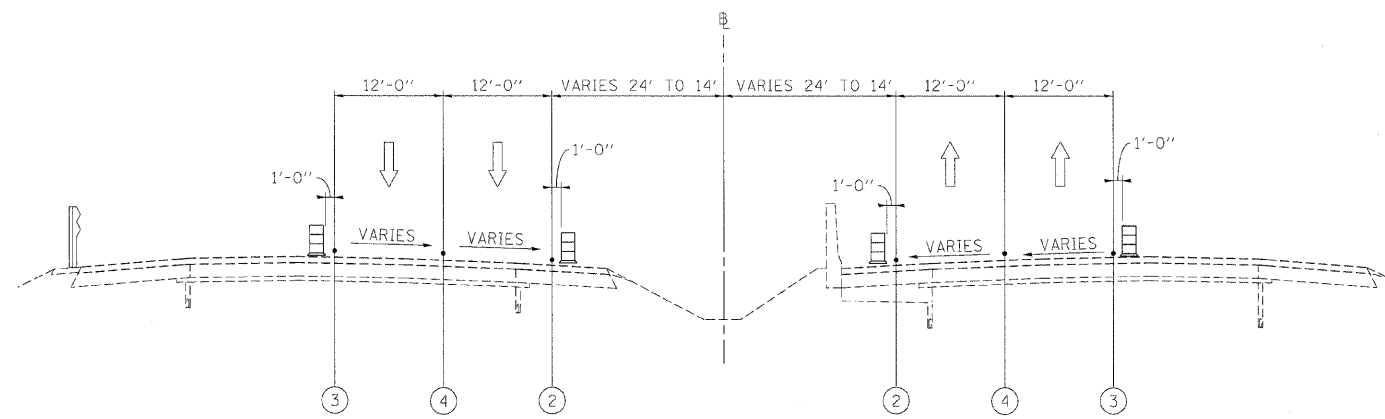
F.A.I. RTE.	SECTION	COUNTY	TOTAL SHEETS	SHEET NO.
• 290,355	2201, 1-1, 2&3RS-7	DUPAGE	546	159
FED. ROAD DIST. NO.	ILLINOIS FED. AID PROJECT	CONTRACT NO.	60G51	



STAGE 2
I-290 MAINTENANCE OF TRAFFIC
TYPICAL SECTION

STA 103+60 TO STA 113+34 (WB FAI 290)
 STA 130+25 TO STA 165+65 (WB FAI 290)

STA 103+60 TO STA 113+25 (EB FAI 290)
 STA 130+75 TO STA 165+95 (EB FAI 290)






STAGE 2
I-290 MAINTENANCE OF TRAFFIC
TYPICAL SECTION

STA 112+75 TO STA 115+90 (WB FAI 290)
 STA 165+65 TO STA 168+80 (WB FAI 290)

STA 113+60 TO STA 116+40 (EB FAI 290)
 STA 248+30 TO STA 251+60 (EB FAI 290)

LEGEND

- ① EXISTING PAVEMENT MARKING
- ② WET REFLECTIVE TEMPORARY TAPE, - TYPE III, 4 INCH (YELLOW)
- ③ WET REFLECTIVE TEMPORARY TAPE, - TYPE III, 4 INCH (WHITE)
- ④ WET REFLECTIVE TEMPORARY TAPE, - TYPE III, 5 INCH (WHITE)
- ⑤ TEMPORARY PAVEMENT MARKING - LINE 6" (YELLOW) (ON BARRIER)
- ⑥ TEMPORARY PAVEMENT MARKING - LINE 6" (WHITE) (ON BARRIER)
- ⑦ WET REFLECTIVE TEMPORARY TAPE, - TYPE III, 6 INCH (WHITE)
-  TEMPORARY CONCRETE BARRIER
-  TYPE II BARRIER, DRUM, OR VERTICAL BARRICADE WITH STEADY BURN MONODIRECTIONAL LIGHT
-  WORK ZONE

FILE NAME =	DESIGNED - AJP	REVISED -
...\\prip\h_abc\cl\1\mot_tsp.st.2.06.dgn	DRAWN - TMB	REVISED -
USER NAME = tblank	CHECKED - JJT	REVISED -
PLOT DATE = 11/13/2009	DATE 10/16/09	REVISED -

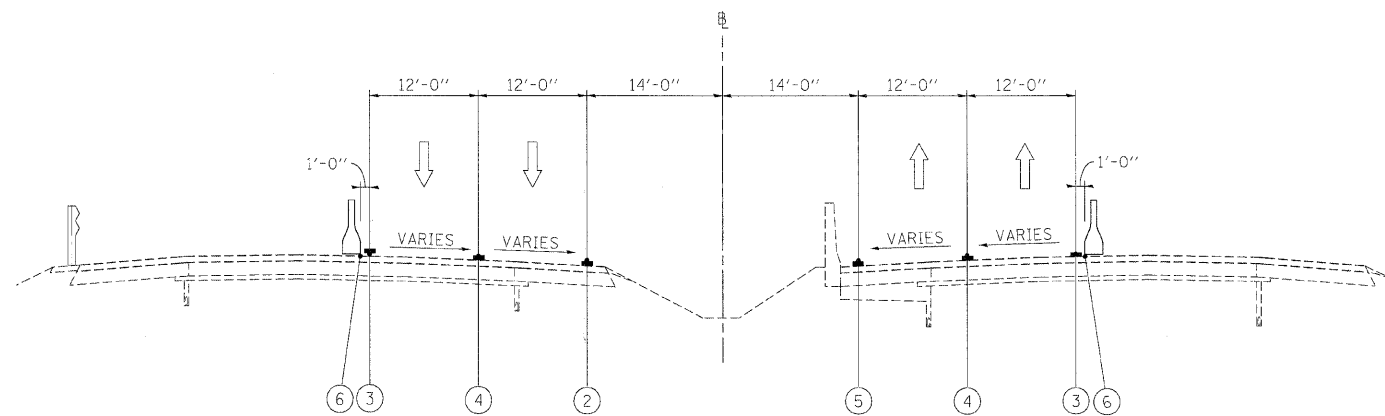
benesch

STATE OF ILLINOIS
DEPARTMENT OF TRANSPORTATION

MAINTENANCE OF TRAFFIC
TYPICAL SECTION - STAGE 2

SCALE: N.T.S. SHEET NO. 56 OF 115 SHEETS STA. TO STA.

F.A.I. RTE.	SECTION	COUNTY	TOTAL SHEETS	SHEET NO.
•	220, 1-1, 2&3RS-7	DUPAGE	546	160
•290,355		CONTRACT NO. 60G51		
FED. ROAD DIST. NO.	ILLINOIS FED. AID PROJECT			



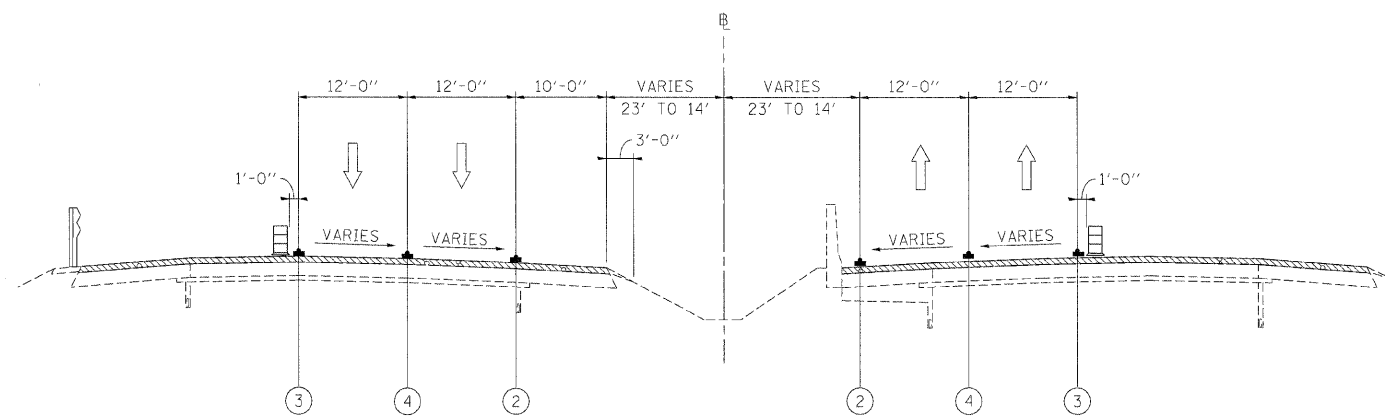
**STAGE 2
I-290 MAINTENANCE OF TRAFFIC
TYPICAL SECTION**

STA 115+90 TO STA 119+38 (WB FAI 290)
 STA 123+52 TO STA 127+10 (WB FAI 290)
 STA 168+80 TO STA 172+34 (WB FAI 290)
 STA 176+42 TO STA 184+62 (WB FAI 290)
 STA 244+70 TO STA 248+20 (WB FAI 290)

STA 116+40 TO STA 119+90 (EB FAI 290)
 STA 124+11 TO STA 127+60 (EB FAI 290)
 STA 169+10 TO STA 172+60 (EB FAI 290)
 STA 176+60 TO STA 186+18 (EB FAI 290)
 STA 245+27 TO STA 248+80 (EB FAI 290)

BRIDGE OMISSION
 STA 119+38 TO STA 123+52
 STA 172+34 TO STA 176+41
 STA 240+51 TO STA 244+70

BRIDGE OMISSION
 STA 119+90 TO STA 124+11
 STA 172+60 TO STA 176+60
 STA 240+96 TO STA 245+27






**STAGE 2
I-290 MAINTENANCE OF TRAFFIC
TYPICAL SECTION**

STA 127+10 TO STA 130+25 (WB FAI 290)
 STA 248+20 TO STA 251+32 (WB FAI 290)

STA 127+60 TO STA 130+75 (EB FAI 290)
 STA 248+80 TO STA 250+75 (EB FAI 290)

LEGEND

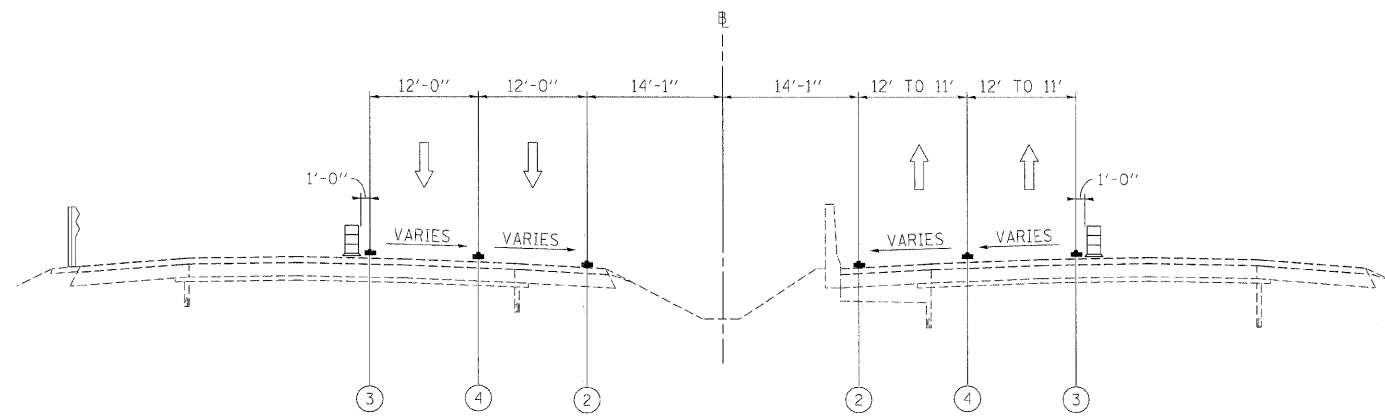
- ① EXISTING PAVEMENT MARKING
- ② WET REFLECTIVE TEMPORARY TAPE, - TYPE III, 4 INCH (YELLOW)
- ③ WET REFLECTIVE TEMPORARY TAPE, - TYPE III, 4 INCH (WHITE)
- ④ WET REFLECTIVE TEMPORARY TAPE, - TYPE III, 5 INCH (WHITE)
- ⑤ TEMPORARY PAVEMENT MARKING - LINE 6" (YELLOW) (ON BARRIER)
- ⑥ TEMPORARY PAVEMENT MARKING - LINE 6" (WHITE) (ON BARRIER)
- ⑦ WET REFLECTIVE TEMPORARY TAPE, - TYPE III, 8 INCH (WHITE)
-  TEMPORARY CONCRETE BARRIER
-  TYPE II BARRIER, DRUM, OR VERTICAL BARRICADE WITH STEADY BURN MONODIRECTIONAL LIGHT
-  WORK ZONE

FILE NAME =	DESIGNED - AJP	REVISED -
...rain_ABC.C1.m1.mot.typ.st.2.07.dgn	DRAWN - TMB	REVISED -
USER NAME = tblank	CHECKED - JJT	REVISED -
PLOT DATE = 11/13/2009	DATE - 10/16/09	REVISED -

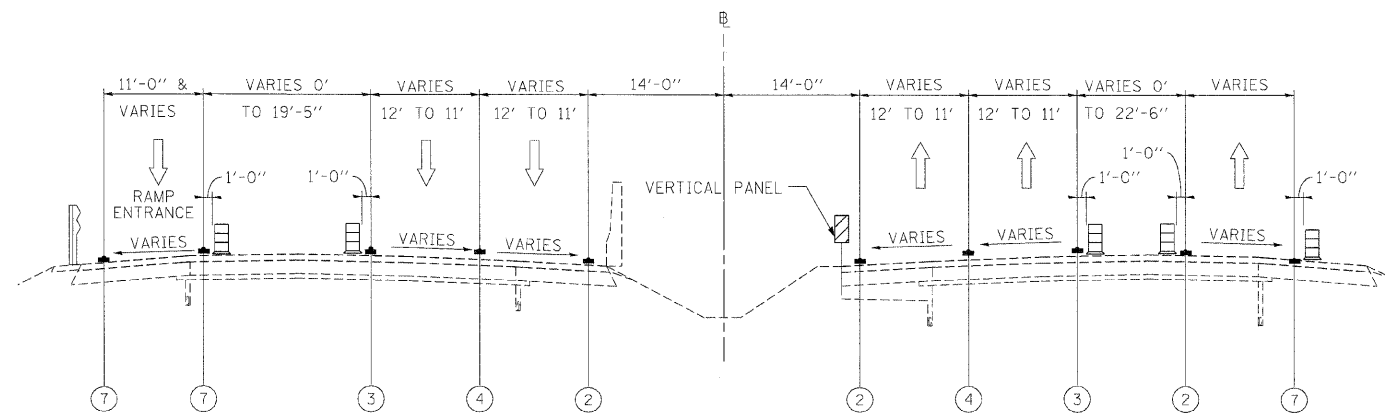
benesch

**STATE OF ILLINOIS
DEPARTMENT OF TRANSPORTATION**

MAINTENANCE OF TRAFFIC TYPICAL SECTION - STAGE 2		F.A.I. RTE.	SECTION	COUNTY	TOTAL SHEETS	SHEET NO.
SCALE: N.T.S.	SHEET NO. 57 OF 115 SHEETS	STA.	TO STA.	220, 1-1, 2&3RS-7	546	161
		FED. ROAD DIST. NO. ILLINOIS		CONTRACT NO. 60C51		






STAGE 2
I-290 MAINTENANCE OF TRAFFIC
TYPICAL SECTION
 STA 230+42 TO STA 228+05 (WB FAI 290) STA 227+35 TO STA 228+05 (EB FAI 290)



STAGE 2
I-290 MAINTENANCE OF TRAFFIC
TYPICAL SECTION
 STA 184+62 TO STA 200+68 (WB FAI 290) STA 186+18 TO STA 191+35 (EB FAI 290)

LEGEND

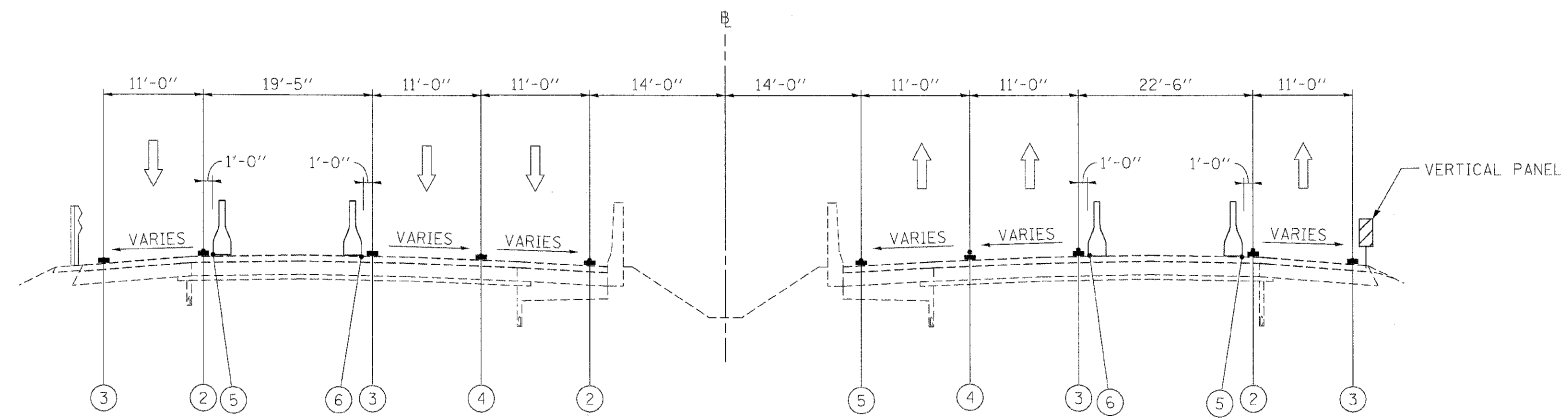
- ① EXISTING PAVEMENT MARKING
- ② WET REFLECTIVE TEMPORARY TAPE, - TYPE III, 4 INCH (YELLOW)
- ③ WET REFLECTIVE TEMPORARY TAPE, - TYPE III, 4 INCH (WHITE)
- ④ WET REFLECTIVE TEMPORARY TAPE, - TYPE III, 5 INCH (WHITE)
- ⑤ TEMPORARY PAVEMENT MARKING - LINE 6" (YELLOW) (ON BARRIER)
- ⑥ TEMPORARY PAVEMENT MARKING - LINE 6" (WHITE) (ON BARRIER)
- ⑦ WET REFLECTIVE TEMPORARY TAPE, - TYPE III, 8 INCH (WHITE)
-  TEMPORARY CONCRETE BARRIER
-  TYPE II BARRIER, DRUM, OR VERTICAL BARRICADE WITH STEADY BURN MONODIRECTIONAL LIGHT
-  WORK ZONE

FILE NAME *	DESIGNED - AJP	REVISED -
...\\ppln_08C.D1.m1.mot.tyo.st.2.08.dgn	DRAWN - TMB	REVISED -
USER NAME = tjb ank	CHECKED - JJT	REVISED -
PLOT DATE = 11/13/2009	DATE - 10/16/09	REVISED -

benesch

STATE OF ILLINOIS
DEPARTMENT OF TRANSPORTATION

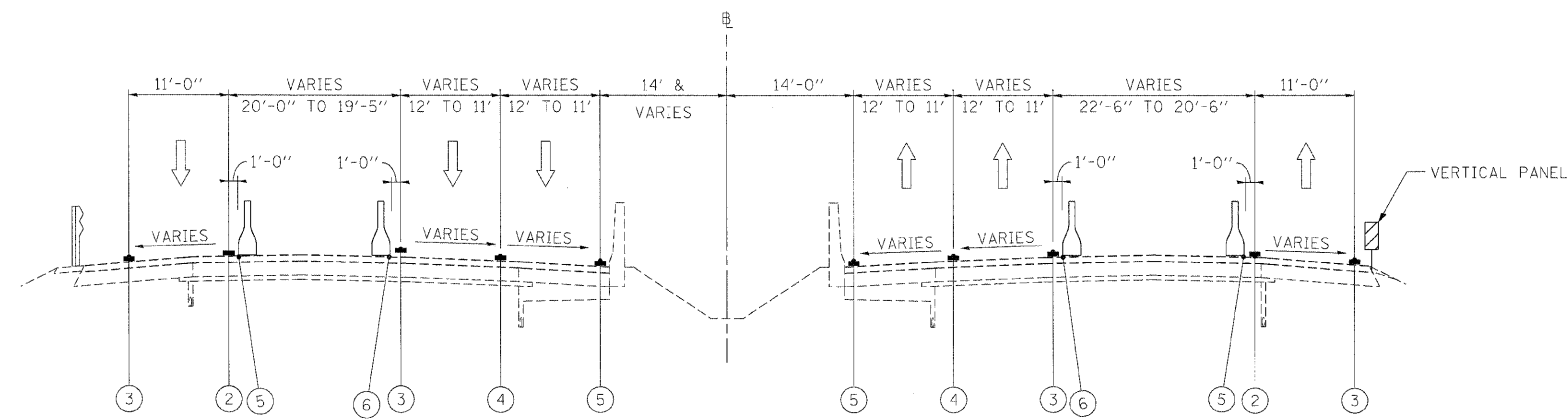
MAINTENANCE OF TRAFFIC		F.A.I. RTE.	SECTION	COUNTY	TOTAL SHEETS	SHEET NO.
TYPICAL SECTION - STAGE 2		*	22(1, 1-1, 2&3RS-7	DUPAGE	546	162
SCALE: N.T.S.		SHEET NO. 58 OF 115 SHEETS		STA.	TO STA.	
		#290,355		CONTRACT NO. 60651		
		FED. ROAD DIST. NO. [ILLINOIS] FED. AID PROJECT				



STA 200+68 TO STA 202+86 (WB FAI 290)
 STA 207+94 TO STA 202+86 (WB FAI 290)
 BRIDGE OMISSION STA 202+80 TO STA 207+94

STAGE 2
I-290 MAINTENANCE OF TRAFFIC
TYPICAL SECTION

STA 191+35 TO STA 203+03 (EB FAI 290)
 STA 208+08 TO STA 214+00 (EB FAI 290)
 BRIDGE OMISSION STA 203+03 TO STA 208+08



STA 211+40 TO STA 212+10 (WB FAI 290)

STAGE 2
I-290 MAINTENANCE OF TRAFFIC
TYPICAL SECTION

STA 214+00 TO STA 214+70 (EB FAI 290)

LEGEND

- ① EXISTING PAVEMENT MARKING
- ② WET REFLECTIVE TEMPORARY TAPE, - TYPE III, 4 INCH (YELLOW)
- ③ WET REFLECTIVE TEMPORARY TAPE, - TYPE III, 4 INCH (WHITE)
- ④ WET REFLECTIVE TEMPORARY TAPE, - TYPE III, 5 INCH (WHITE)
- ⑤ TEMPORARY PAVEMENT MARKING - LINE 6" (YELLOW) (ON BARRIER)
- ⑥ TEMPORARY PAVEMENT MARKING - LINE 6" (WHITE) (ON BARRIER)
- ⑦ WET REFLECTIVE TEMPORARY TAPE, - TYPE III, 8 INCH (WHITE)
- TEMPORARY CONCRETE BARRIER
- TYPE II BARRIER, DRUM, OR VERTICAL BARRICADE WITH STEADY BURN MONODIRECTIONAL LIGHT
- WORK ZONE

FILE NAME #	DESIGNED - AJP	REVISED -
...\\prip\h_abc\cl\ml\mot_tgp.st.2.09.dgn	DRAWN - TMB	REVISED -
USER NAME = tblank	CHECKED - JJT	REVISED -
PLOT DATE = 11/13/2009	DATE - 10/16/09	REVISED -

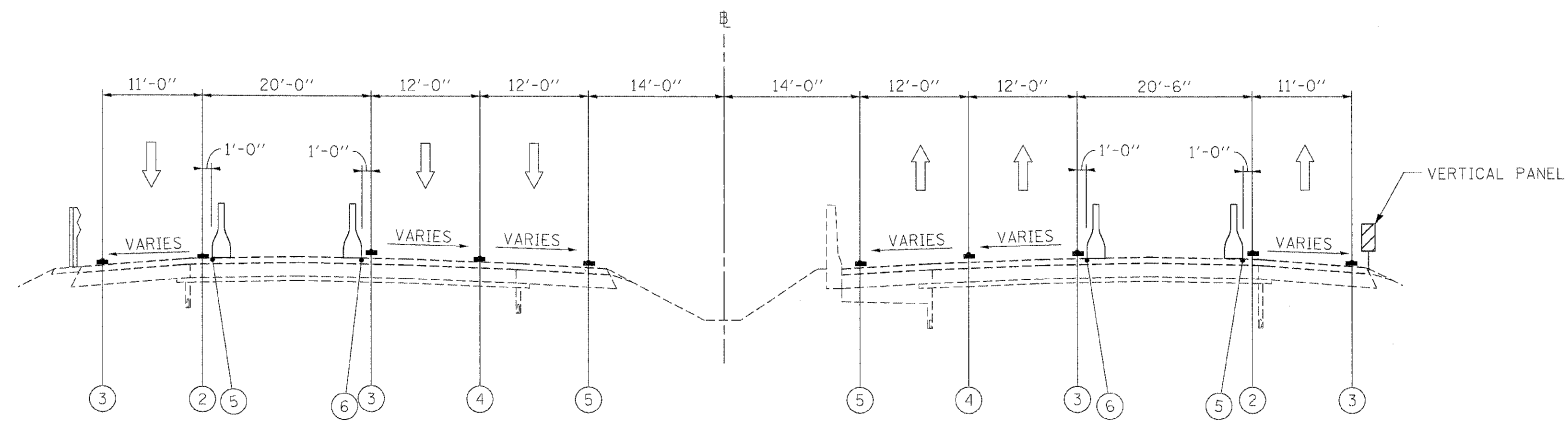
benesch

STATE OF ILLINOIS
DEPARTMENT OF TRANSPORTATION

MAINTENANCE OF TRAFFIC
TYPICAL SECTION - STAGE 2

SCALE: N.T.S. SHEET NO. 59 OF 115 SHEETS STA. TO STA.

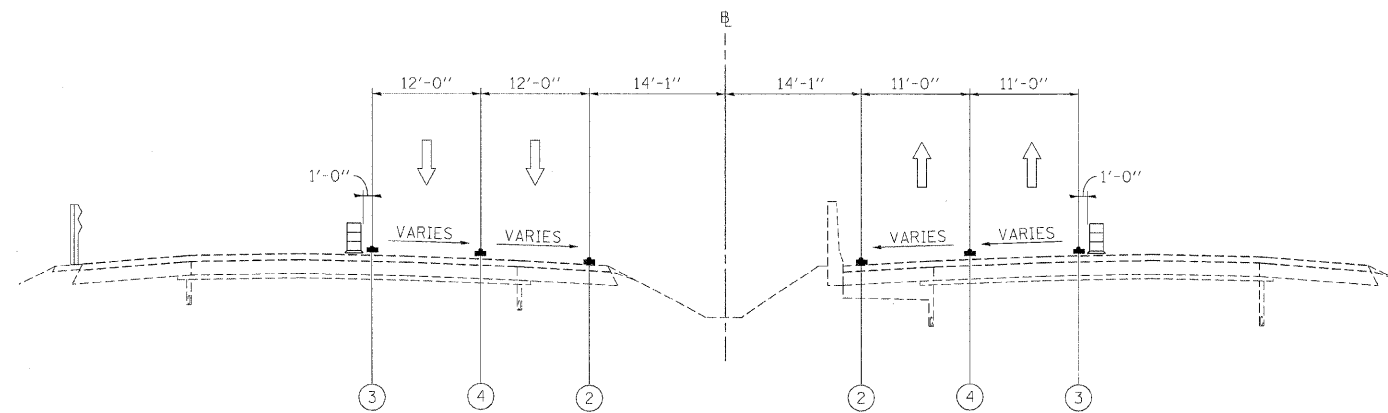
F.A.I. RTE.	SECTION	COUNTY	TOTAL SHEETS	SHEET NO.
290, 355	22(1, 1-1, 2&3)RS-7	DUPAGE	546	163
FED. ROAD DIST. NO. [ILLINOIS] FED. AID PROJECT			CONTRACT NO. 60G51	



STAGE 2
I-290 MAINTENANCE OF TRAFFIC
TYPICAL SECTION

STA 212+10 TO STA 221+92 (WB FAI 290)
 STA 226+19 TO STA 230+42 (WB FAI 290)
 BRIDGE OMISSION
 STA 221+92 TO STA 226+19

STA 218+30 TO STA 221+34 (EB FAI 290)
 STA 225+84 TO STA 227+85 (EB FAI 290)
 BRIDGE OMISSION
 STA 221+34 TO STA 225+84






STAGE 2
I-290 MAINTENANCE OF TRAFFIC
TYPICAL SECTION

STA 228+05 TO STA 239+52 (WB FAI 290)

STA 228+05 TO STA 238+23 (EB FAI 290)

LEGEND

- ① EXISTING PAVEMENT MARKING
- ② WET REFLECTIVE TEMPORARY TAPE, - TYPE III, 4 INCH (YELLOW)
- ③ WET REFLECTIVE TEMPORARY TAPE, - TYPE III, 4 INCH (WHITE)
- ④ WET REFLECTIVE TEMPORARY TAPE, - TYPE III, 5 INCH (WHITE)
- ⑤ TEMPORARY PAVEMENT MARKING - LINE 6" (YELLOW) (ON BARRIER)
- ⑥ TEMPORARY PAVEMENT MARKING - LINE 6" (WHITE) (ON BARRIER)
- ⑦ WET REFLECTIVE TEMPORARY TAPE, - TYPE III, 8 INCH (WHITE)
-  TEMPORARY CONCRETE BARRIER
-  TYPE II BARRIER, DRUM, OR VERTICAL BARRICADE WITH STEADY BURN MONODIRECTIONAL LIGHT
-  WORK ZONE

FILE NAME =	DESIGNED - AJP	REVISED -
...AppIn_ABC_C1_ml_mot.typ.st.2.10.dgn	DRAWN - TMB	REVISED -
USER NAME = tblank	CHECKED - JJT	REVISED -
PLOT DATE = 11/13/2009	DATE - 10/16/09	REVISED -

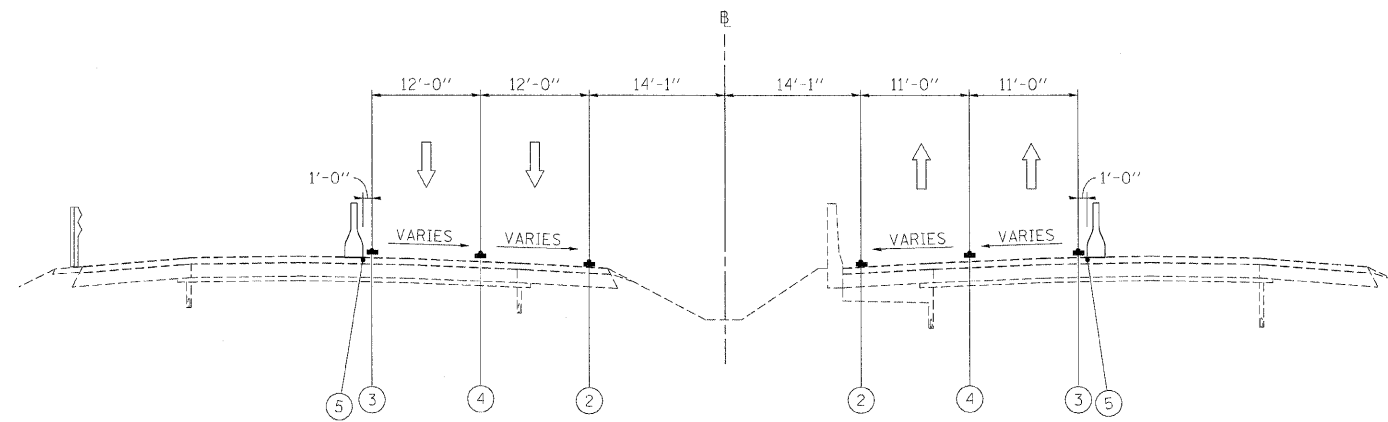
benesch

STATE OF ILLINOIS
DEPARTMENT OF TRANSPORTATION

MAINTENANCE OF TRAFFIC
TYPICAL SECTION - STAGE 2

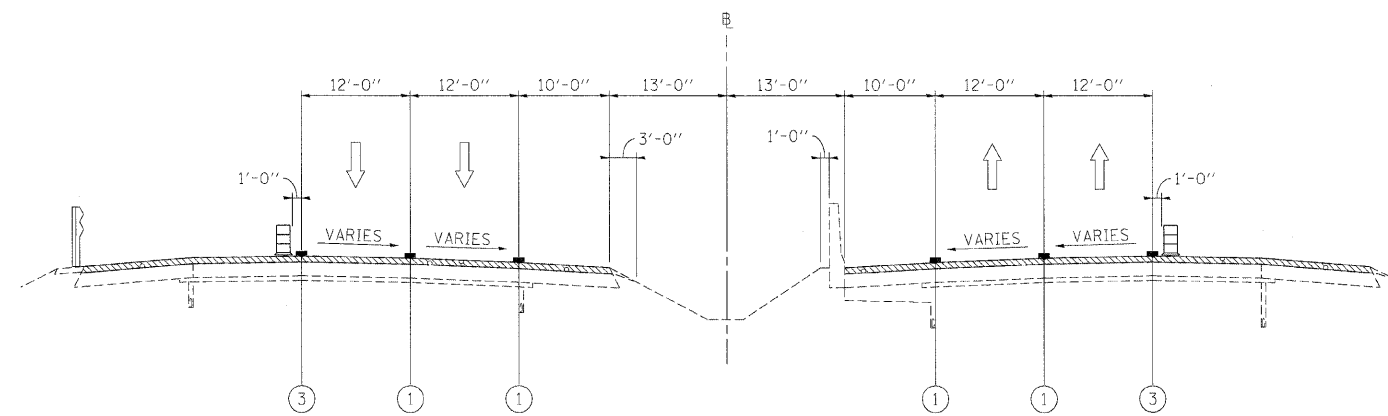
SCALE: N.T.S. SHEET NO. 60 OF 115 SHEETS STA. TO STA.

F.A.I. RTE.	SECTION	COUNTY	TOTAL SHEETS	SHEET NO.
•	224, 1-1, 2&3RS-7	DUPAGE	546	164
•	290,355	CONTRACT NO.	60G51	
FED. ROAD DIST. NO.		ILLINOIS FED. AID PROJECT		



STAGE 2
I-290 MAINTENANCE OF TRAFFIC
 TYPICAL SECTION




STA 239+52 TO STA 247+70 (WB FAI 290) STA 237+75 TO STA 246+80 (EB FAI 290)



STAGE 2
I-290 MAINTENANCE OF TRAFFIC
 TYPICAL SECTION

STA 251+32 TO STA 267+00 (WB FAI 290) STA 250+75 TO STA 267+00 (EB FAI 290)

LEGEND

- ① EXISTING PAVEMENT MARKING
- ② WET REFLECTIVE TEMPORARY TAPE, - TYPE III, 4 INCH (YELLOW)
- ③ WET REFLECTIVE TEMPORARY TAPE, - TYPE III, 4 INCH (WHITE)
- ④ WET REFLECTIVE TEMPORARY TAPE, - TYPE III, 5 INCH (WHITE)
- ⑤ TEMPORARY PAVEMENT MARKING - LINE 6" (YELLOW) (ON BARRIER)
- ⑥ TEMPORARY PAVEMENT MARKING - LINE 6" (WHITE) (ON BARRIER)
- ⑦ WET REFLECTIVE TEMPORARY TAPE, - TYPE III, 8 INCH (WHITE)
-  TEMPORARY CONCRETE BARRIER
-  TYPE II BARRIER, DRUM, OR VERTICAL BARRICADE WITH STEADY BURN MONODIRECTIONAL LIGHT
-  WORK ZONE

FILE NAME =	DESIGNED - AJP	REVISED -
...p\projn_48C_01.mt.tyo.st.2.11.dgn	DRAWN - TMB	REVISED -
USER NAME = tblank	CHECKED - JUT	REVISED -
PLOT DATE = 11/13/2009	DATE - 10/16/09	REVISED -

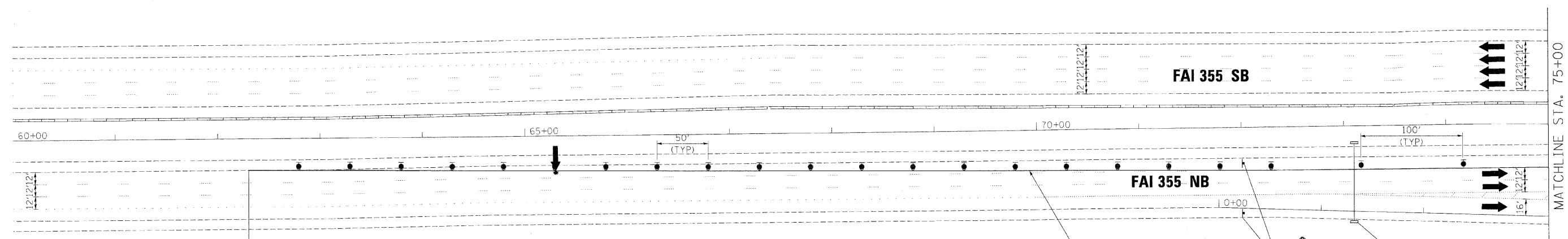
benesch

STATE OF ILLINOIS
DEPARTMENT OF TRANSPORTATION

MAINTENANCE OF TRAFFIC		F.A.I. RTE.	SECTION	COUNTY	TOTAL SHEETS	SHEET NO.
TYPICAL SECTION - STAGE 2		•	22(1, 1-1, 2&3)RS-7	DUPAGE	546	165
SCALE: N.T.S.	SHEET NO. 61 OF 115 SHEETS	STA.	TO STA.	CONTRACT NO. 60651		
				FED. ROAD DIST. NO.	ILLINOIS FED. AID PROJECT	



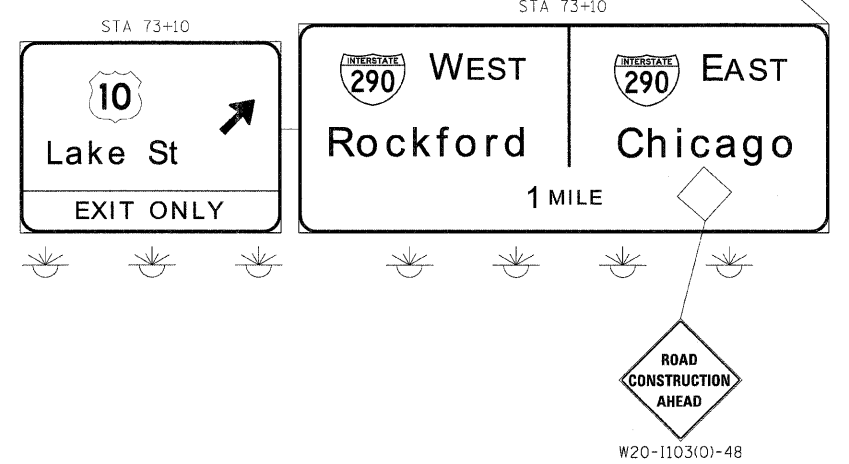
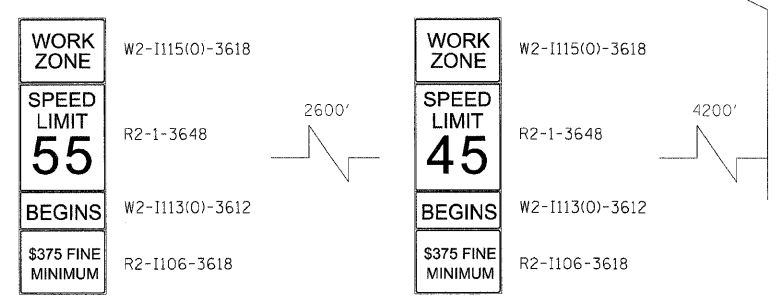
- LEGEND:**
- TEMPORARY SIGN PANELS
 - WORK ZONE
 - TRAFFIC ARROW
 - FLASHING ARROW BOARD
 - TYPE II BARRICADES, DRUMS, OR VERTICAL PANEL W/ STEADY BURNING MONODIRECTIONAL LIGHT
 - TEMPORARY IMPACT ATTENUATORS
 - TEMPORARY CONCRETE BARRIER PLACEMENT OR RELOCATION



ADVANCED SIGNING
PER STANDARD 701400

WET REFLECTIVE TEMPORARY TAPE,
TYPE III, 4 INCH (YELLOW)
PLACED IN STAGE 1

W1-4R2(O)-48
STA 72+00



FILE NAME =	DESIGNED - AJP	REVISED -
...\\prpln_abc\c1_395_mot.ST.2.06.dgn	DRAWN - TMB	REVISED -
USER NAME = sblank	CHECKED - JJT	REVISED -
PLDT DATE = 11/13/2009	DATE - 10/16/09	REVISED -

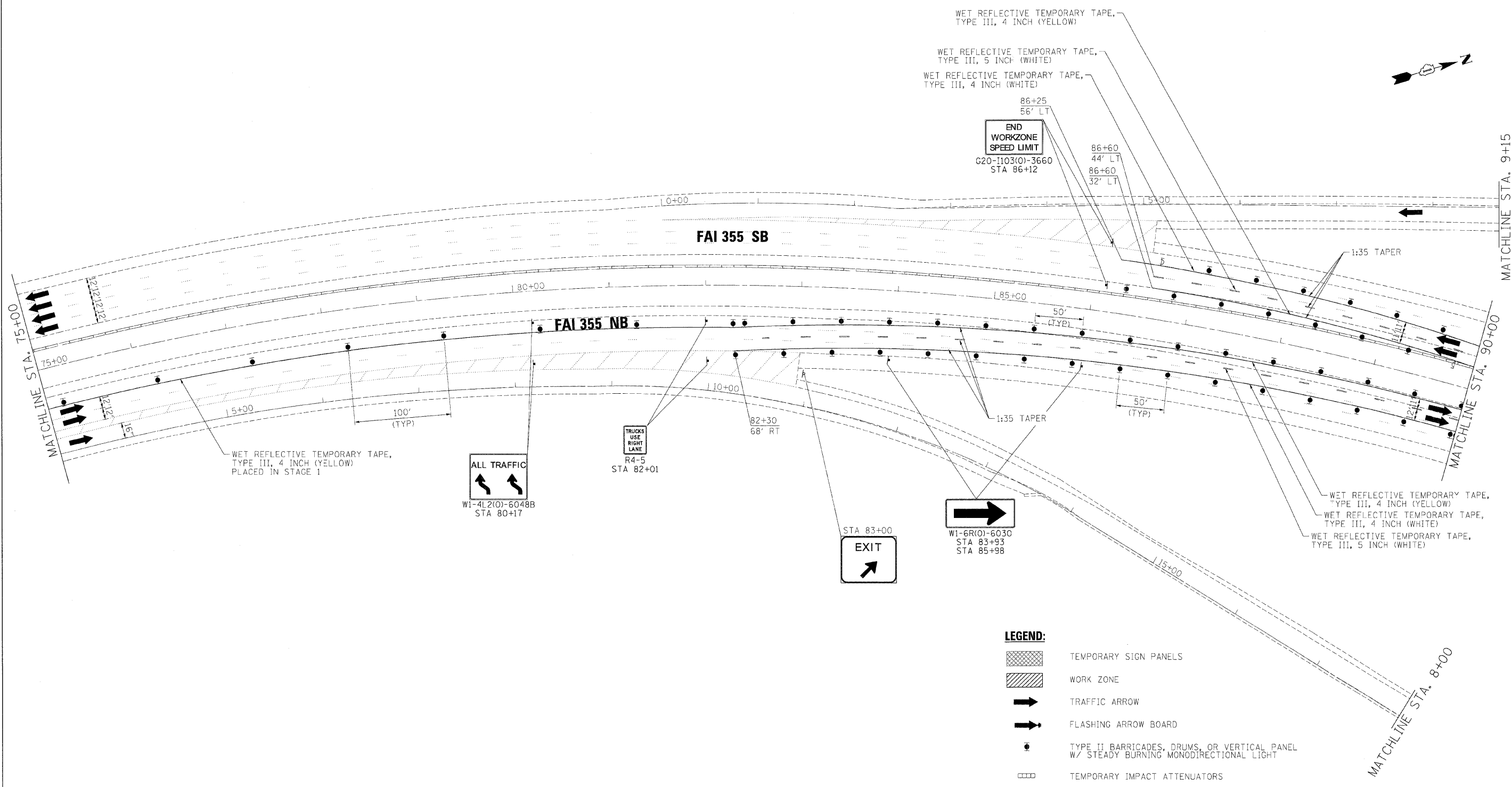
benesch

**STATE OF ILLINOIS
DEPARTMENT OF TRANSPORTATION**

**MAINTENANCE OF TRAFFIC
PLAN - STAGE 2**

SCALE: 1"=50' SHEET NO. 62 OF 115 SHEETS STA. TO STA.

F.A.I. RTE.	SECTION	COUNTY	TOTAL SHEETS	SHEET NO.
• 290.355	22(1, 1-1, 2&3)RS-7	DUPAGE	546	166
FED. ROAD DIST. NO. [ILLINOIS] FED. AID PROJECT		CONTRACT NO. 60651		



- LEGEND:**
- TEMPORARY SIGN PANELS
 - WORK ZONE
 - TRAFFIC ARROW
 - FLASHING ARROW BOARD
 - TYPE II BARRICADES, DRUMS, OR VERTICAL PANEL W/ STEADY BURNING MONODIRECTIONAL LIGHT
 - TEMPORARY IMPACT ATTENUATORS
 - TEMPORARY CONCRETE BARRIER PLACEMENT OR RELOCATION

FILE NAME =	DESIGNED - AJP	REVISED -
...\\prpln_abc\c1.355_mot.ST_2.07.dgn	DRAWN - TMB	REVISED -
USER NAME = tblank	CHECKED - JJT	REVISED -
PLOT DATE = 11/13/2009	DATE - 10/16/09	REVISED -

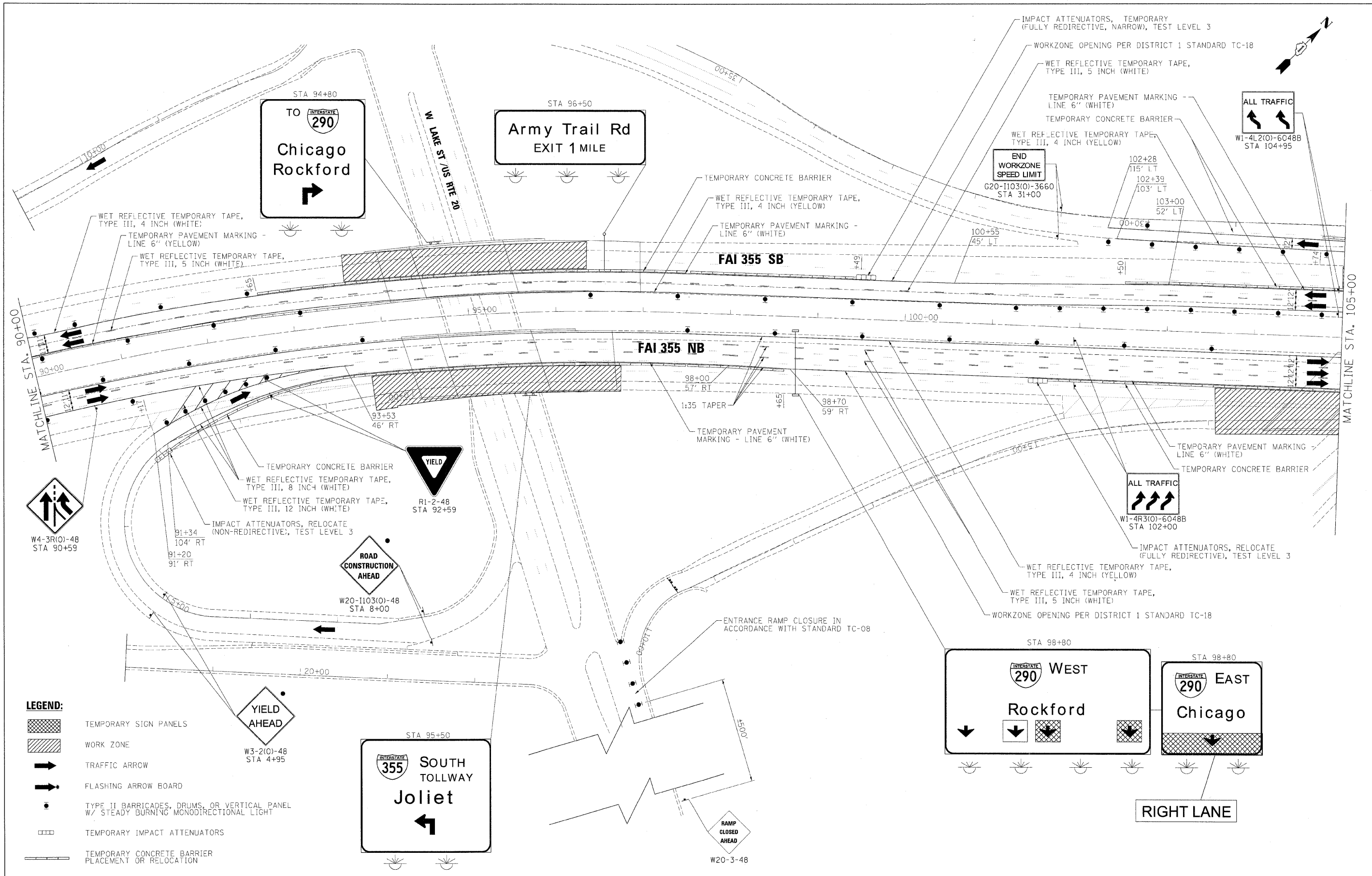
benesch

**STATE OF ILLINOIS
DEPARTMENT OF TRANSPORTATION**

**MAINTENANCE OF TRAFFIC
PLAN - STAGE 2**

SCALE: 1"=50' SHEET NO. 63 OF 115 SHEETS STA. TO STA.

F.A.I. RTE.	SECTION	COUNTY	TOTAL SHEETS	SHEET NO.
*	22X1, 1-1, 2&3RS-7	DUPAGE	546	167
*290,355		CONTRACT NO. 60651		
FED. ROAD DIST. NO.		ILLINOIS FED. AID PROJECT		



FILE NAME =	DESIGNED - AJP	REVISED -
...prp\In_ABC.CL355_mot.ST.2.08.dgn	DRAWN - TMB	REVISED -
USER NAME = jmajewski	CHECKED - JCT	REVISED -
PLOT DATE = 12/16/2009	DATE = 10/16/09	REVISED -

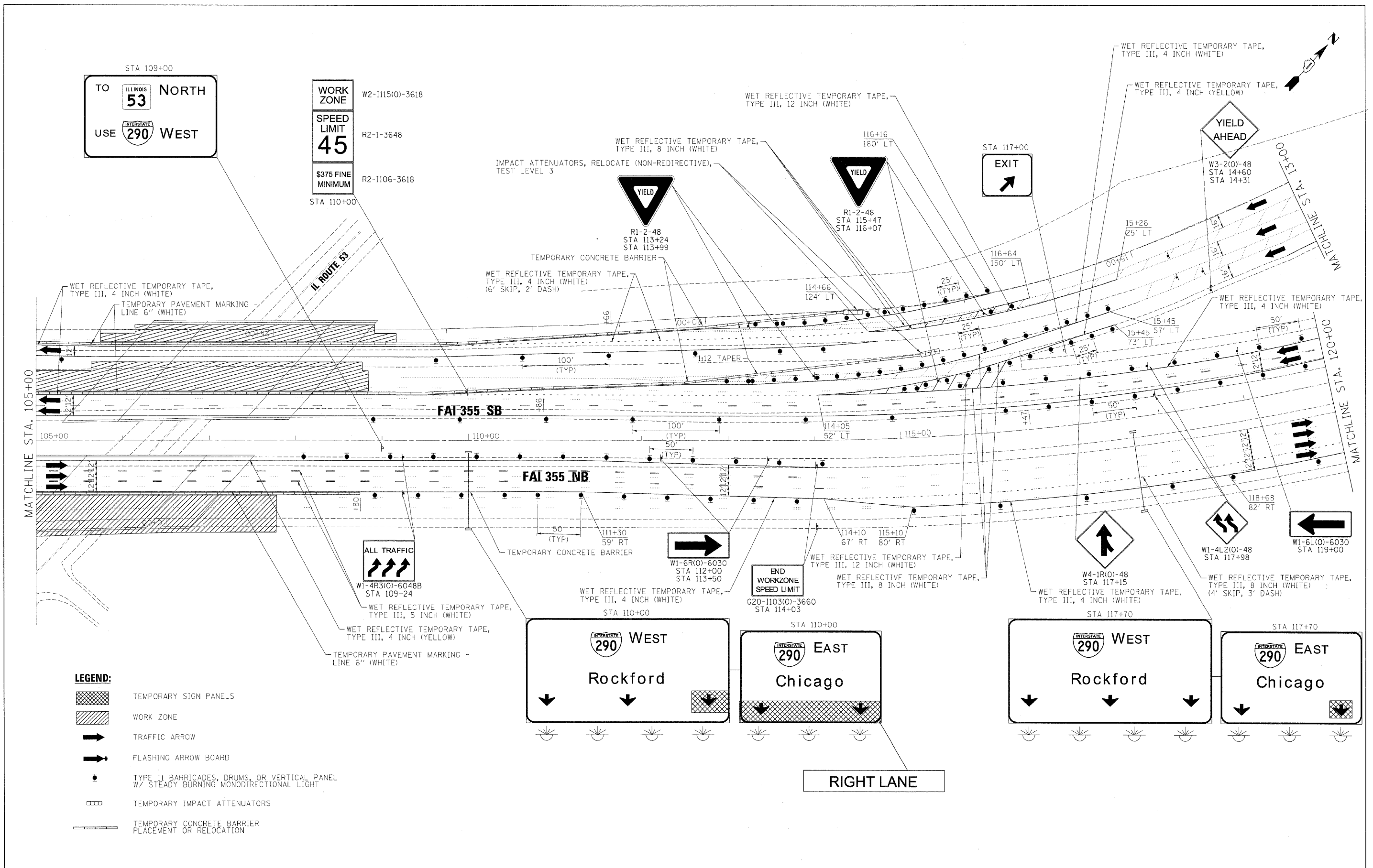
benesch

**STATE OF ILLINOIS
DEPARTMENT OF TRANSPORTATION**

**MAINTENANCE OF TRAFFIC
PLAN - STAGE 2**

SCALE: 1"=50' SHEET NO. 64 OF 115 SHEETS STA. TO STA.

F.A.I. RTE.	SECTION	COUNTY	TOTAL SHEETS	SHEET NO.
• 290, 355	22(1, 1-1, 28, 3)RS-7	DUPAGE	546	168
CONTRACT NO. 60G51		FED. ROAD DIST. NO. [ILLINOIS] FED. AID PROJECT		



FILE NAME =	DESIGNED - AJP	REVISED -
...proln_ABC-CL-355_moc.ST.2.dgn	DRAWN - TMB	REVISED -
USER NAME = jmajewski	CHECKED - JJT	REVISED -
PLOT DATE = 12/16/2009	DATE - 10/16/09	REVISED -

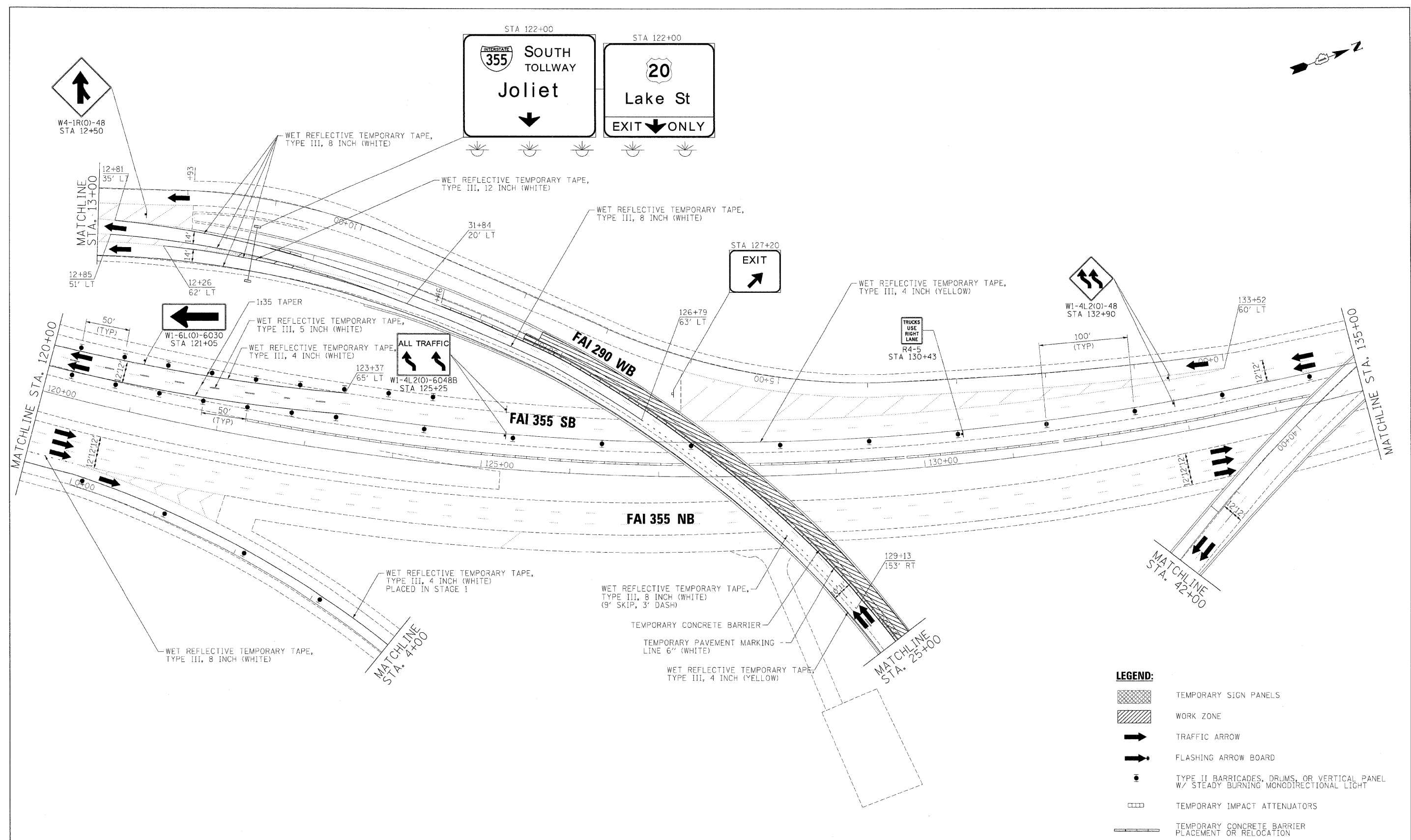
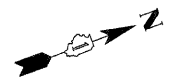
benesch

**STATE OF ILLINOIS
DEPARTMENT OF TRANSPORTATION**

**MAINTENANCE OF TRAFFIC
PLAN - STAGE 2**

SCALE: 1"=50' SHEET NO. 65 OF 115 SHEETS STA. 10 STA.

F.A.I. RTE.	SECTION	COUNTY	TOTAL SHEETS	SHEET NO.
290, 355	22(1, 1-1, 28, 3)RS-7	DUPAGE	546	169
CONTRACT NO. 60G51		ILLINOIS FED. AID PROJECT		



LEGEND:

	TEMPORARY SIGN PANELS
	WORK ZONE
	TRAFFIC ARROW
	FLASHING ARROW BOARD
	TYPE II BARRICADES, DRUMS, OR VERTICAL PANEL W/ STEADY BURNING MONODIRECTIONAL LIGHT
	TEMPORARY IMPACT ATTENUATORS
	TEMPORARY CONCRETE BARRIER PLACEMENT OR RELOCATION

FILE NAME =	DESIGNED - AJP	REVISED -
...AppIn ABC.C1.355_not.ST.2.10.dgn	DRAWN - TMB	REVISED -
USER NAME = tblank	CHECKED - JJT	REVISED -
PLOT DATE = 11/13/2009	DATE - 10/16/09	REVISED -

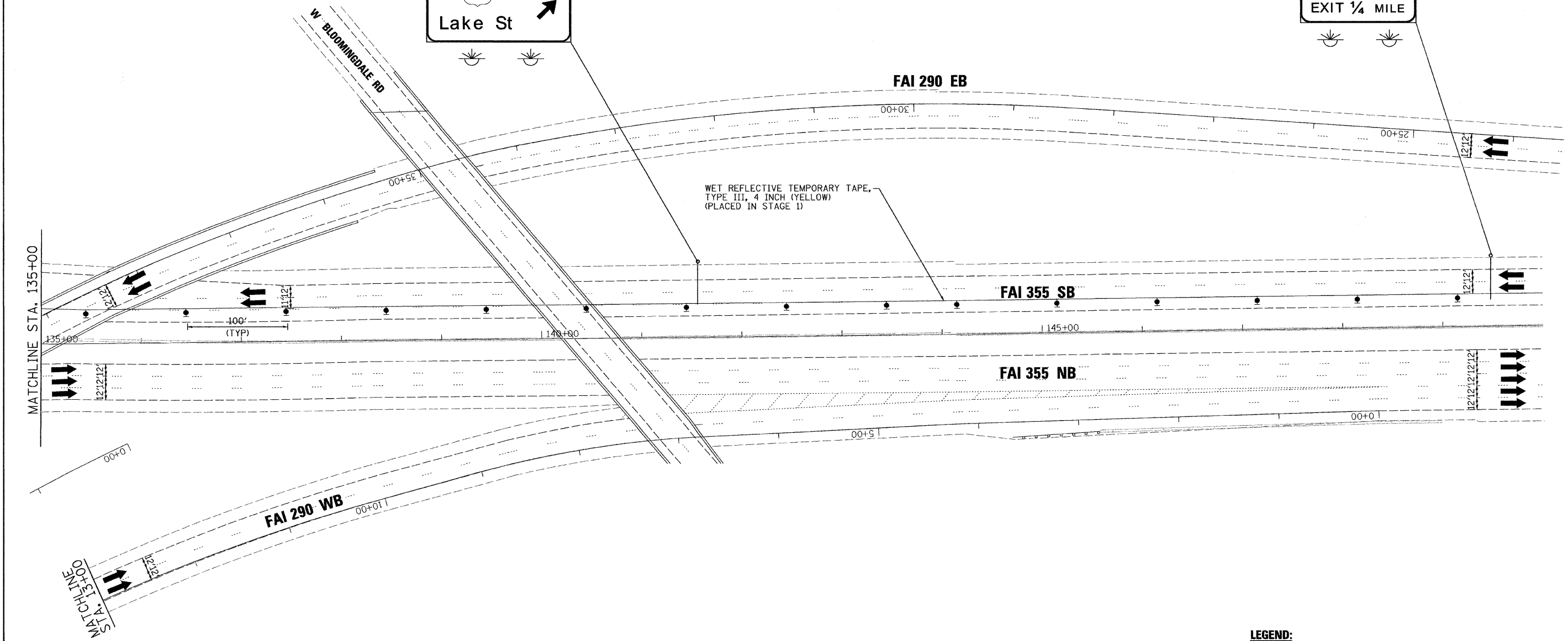

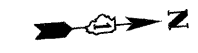
benesch

**STATE OF ILLINOIS
DEPARTMENT OF TRANSPORTATION**

**MAINTENANCE OF TRAFFIC
PLAN - STAGE 2**

SCALE: 1"=50' SHEET NO. 66 OF 115 SHEETS STA. TO STA.

F.A.I. RTE.	SECTION	COUNTY	TOTAL SHEETS	SHEET NO.
• 290,355	221, 1-1, 2&3RS-7	DUPAGE	546	170
FED. ROAD DIST. NO.		ILLINOIS FED. AID PROJECT		
		CONTRACT NO. 60651		



- LEGEND:**
- TEMPORARY SIGN PANELS
 - WORK ZONE
 - TRAFFIC ARROW
 - FLASHING ARROW BOARD
 - TYPE II BARRICADES, DRUMS, OR VERTICAL PANEL W/ STEADY BURNING MONODIRECTIONAL LIGHT
 - TEMPORARY IMPACT ATTENUATORS
 - TEMPORARY CONCRETE BARRIER PLACEMENT OR RELOCATION

FILE NAME =	DESIGNED - AJP	REVISED -
...\\prp1n_abc_c1_355_mot_st_2.ll.dgn	DRAWN - TMB	REVISED -
USER NAME = tblank	CHECKED - JJT	REVISED -
PLOT DATE = 11/16/2009	DATE - 10/16/09	REVISED -

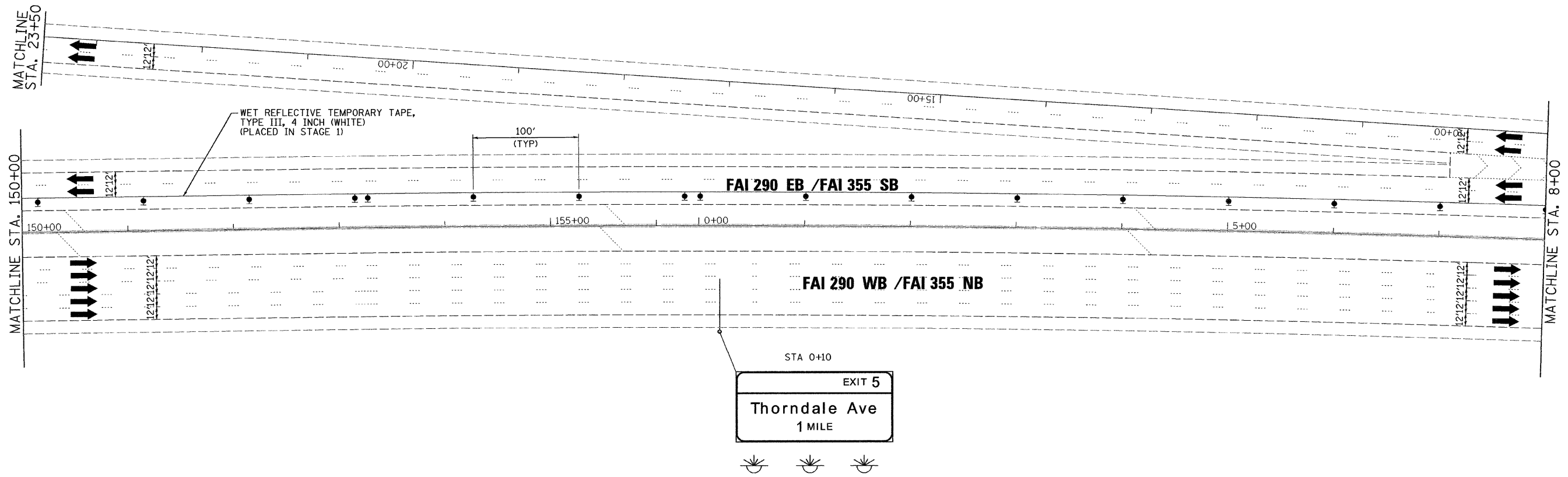

benesch

**STATE OF ILLINOIS
DEPARTMENT OF TRANSPORTATION**

**MAINTENANCE OF TRAFFIC
PLAN - STAGE 2**

SCALE: 1"=50' SHEET NO. 67 OF 115 SHEETS STA. TO STA.

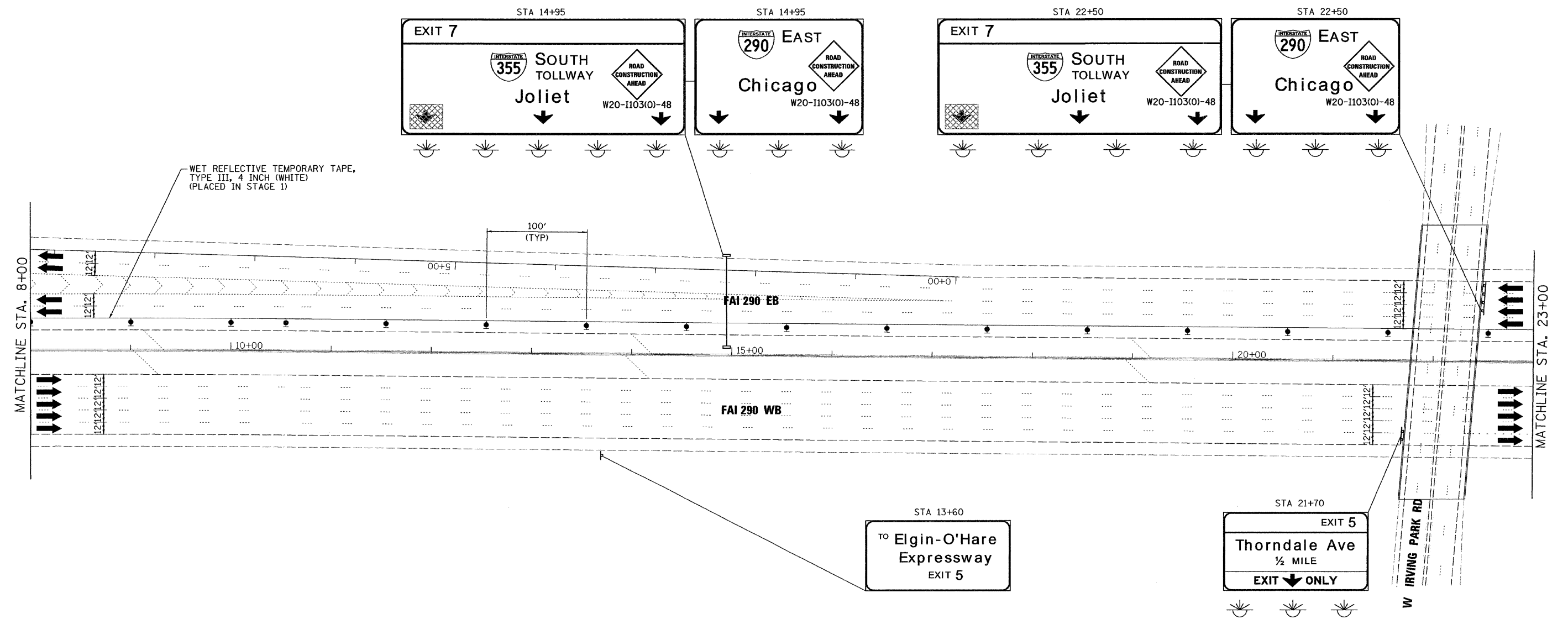
F.A.I. RTE.	SECTION	COUNTY	TOTAL SHEETS	SHEET NO.
•	2211, 1-1, 2&3/RS-7	DUPAGE	546	171
*290,355	CONTRACT NO. 60G51			
FED. ROAD DIST. NO.		ILLINOIS FED. AID PROJECT		



LEGEND:

- TEMPORARY SIGN PANELS
- WORK ZONE
- TRAFFIC ARROW
- FLASHING ARROW BOARD
- TYPE II BARRICADES, DRUMS, OR VERTICAL PANEL W/ STEADY BURNING MONODIRECTIONAL LIGHT
- TEMPORARY IMPACT ATTENUATORS
- TEMPORARY CONCRETE BARRIER PLACEMENT OR RELOCATION

FILE NAME =	DESIGNED - AJP	REVISED -	benesch	STATE OF ILLINOIS DEPARTMENT OF TRANSPORTATION	MAINTENANCE OF TRAFFIC PLAN - STAGE 2			F.A.I. RTE.	SECTION	COUNTY	TOTAL SHEETS	SHEET NO.
...prpIn_ABC.CL355.moLST.2.12.dgn	DRAWN - TMB	REVISED -			•	221, 1-1, 2&3/RS-7	DUPAGE	546	171A			
USER NAME = tblank	CHECKED - JJT	REVISED -			*290,355	CONTRACT NO. 60G51						
PLOT DATE = 11/16/2009	DATE - 10/16/09	REVISED -			FED. ROAD DIST. NO.		ILLINOIS FED. AID PROJECT					
					SCALE: 1"=50'	SHEET NO.	OF	SHEETS	STA.	TO STA.		



- LEGEND:**
- TEMPORARY SIGN PANELS
 - WORK ZONE
 - TRAFFIC ARROW
 - FLASHING ARROW BOARD
 - TYPE II BARRICADES, DRUMS, OR VERTICAL PANEL W/ STEADY BURNING MONODIRECTIONAL LIGHT
 - TEMPORARY IMPACT ATTENUATORS
 - TEMPORARY CONCRETE BARRIER PLACEMENT OR RELOCATION

FILE NAME =	DESIGNED - AJP	REVISED -
\\pppin.abc.cl.355.mot.ST.2.13.dgn	DRAWN - TMB	REVISED -
USER NAME = tblank	CHECKED - JMM	REVISED -
PLOT DATE = 11/16/2009	DATE - 10/16/09	REVISED -

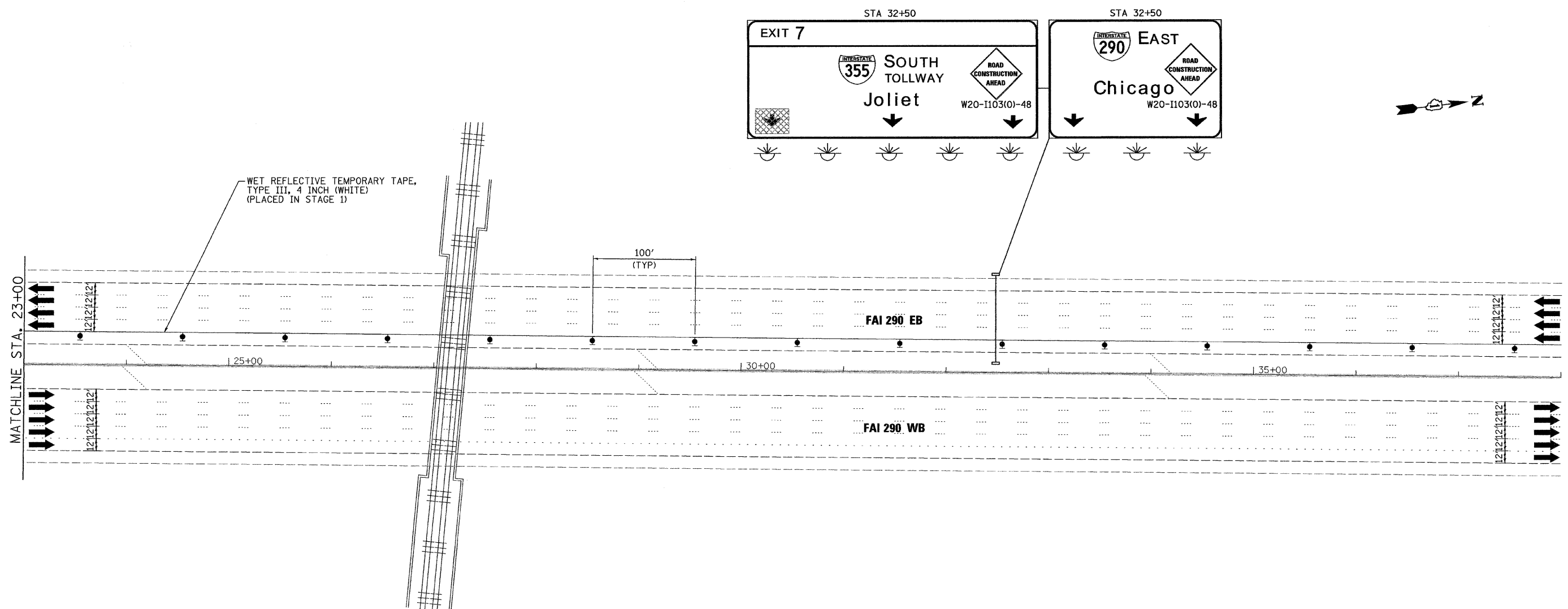
benesch

**STATE OF ILLINOIS
DEPARTMENT OF TRANSPORTATION**

**MAINTENANCE OF TRAFFIC
PLAN - STAGE 2**

SCALE: 1"=50' SHEET NO. OF SHEETS STA. TO STA.





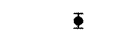


F.A.I. RTE.	SECTION	COUNTY	TOTAL SHEETS	SHEET NO.
•	22(1, 1-1, 2&3)RS-7	DUPAGE	546	171B
*290,355		CONTRACT NO.	60G51	
FED. ROAD DIST. NO.		ILLINOIS FED. AID PROJECT		



LEGEND:

PLACE W20-1103(0)-48 ON OVERHEAD SIGNS ON EAST BOUND I-90 FOR I-290/I-355 EXITS

LEGEND:

-  TEMPORARY SIGN PANELS
-  WORK ZONE
-  TRAFFIC ARROW
-  FLASHING ARROW BOARD
-  TYPE II BARRICADES, DRUMS, OR VERTICAL PANEL W/ STEADY BURNING MONODIRECTIONAL LIGHT
-  TEMPORARY IMPACT ATTENUATORS
-  TEMPORARY CONCRETE BARRIER PLACEMENT OR RELOCATION

FILE NAME =	DESIGNED - AJP	REVISED -
...prp\in_ABC_C1_355_mot_ST_2.14.dgn	DRAWN - TMB	REVISED -
USER NAME = tblank	CHECKED - JMM	REVISED -
PLOT DATE = 11/16/2009	DATE - 10/16/09	REVISED -

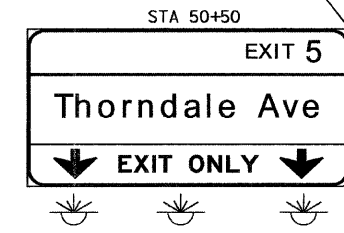
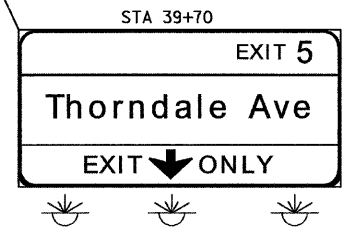
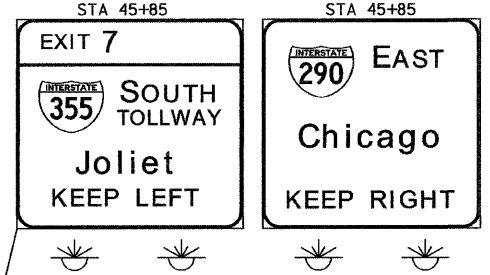
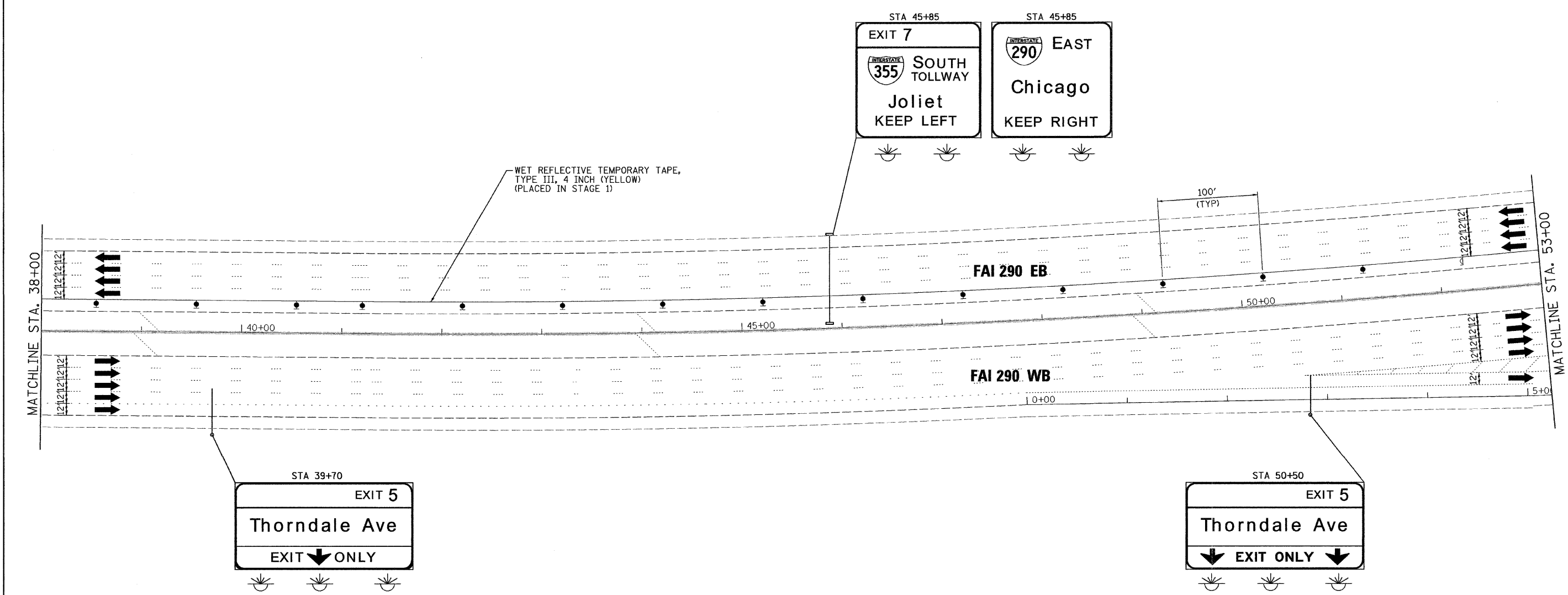
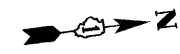
benesch

**STATE OF ILLINOIS
DEPARTMENT OF TRANSPORTATION**

**MAINTENANCE OF TRAFFIC
PLAN - STAGE 2**

SCALE: 1"=50' SHEET NO. OF SHEETS STA. TO STA.

F.A.I. RTE.	SECTION	COUNTY	TOTAL SHEETS	SHEET NO.
290, 355	2211, 1-1, 2&3RS-7	DUPAGE	546	171C
FED. ROAD DIST. NO. ILLINOIS FED. AID PROJECT			CONTRACT NO. 60C51	



- LEGEND:**
- TEMPORARY SIGN PANELS
 - WORK ZONE
 - TRAFFIC ARROW
 - FLASHING ARROW BOARD
 - TYPE II BARRICADES, DRUMS, OR VERTICAL PANEL W/ STEADY BURNING MONODIRECTIONAL LIGHT
 - TEMPORARY IMPACT ATTENUATORS
 - TEMPORARY CONCRETE BARRIER PLACEMENT OR RELOCATION

FILE NAME =	DESIGNED - XXX	REVISED -
...prpIn_ABC.CL.355_mot.ST.2.15.dgn	DRAWN - XXX	REVISED -
USER NAME = tblank	CHECKED - XXX	REVISED -
PLOT DATE = 11/16/2009	DATE - XX/XX/XX	REVISED -

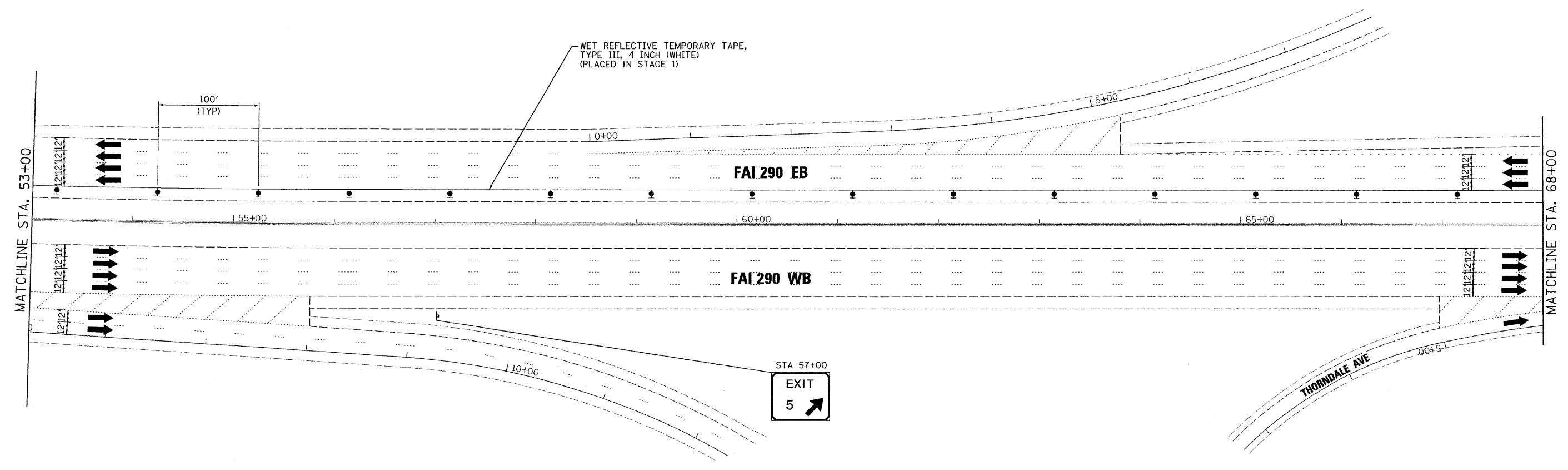
benesch








**STATE OF ILLINOIS
DEPARTMENT OF TRANSPORTATION**

**MAINTENANCE OF TRAFFIC
PLAN - STAGE 2**

SCALE: 1"=50' SHEET NO. XXX OF SHEETS STA. TO STA.

F.A.I. RTE.	SECTION	COUNTY	TOTAL SHEETS	SHEET NO.
•	2211, 1-1, 2&3RS-7	DUPAGE	546	171D
*290,355	CONTRACT NO. 60G51			
FED. ROAD DIST. NO.		ILLINOIS FED. AID PROJECT		



- LEGEND:**
-  TEMPORARY SIGN PANELS
 -  WORK ZONE
 -  TRAFFIC ARROW
 -  FLASHING ARROW BOARD
 -  TYPE II BARRICADES, DRUMS, OR VERTICAL PANEL W/ STEADY BURNING MONODIRECTIONAL LIGHT
 -  TEMPORARY IMPACT ATTENUATORS
 -  TEMPORARY CONCRETE BARRIER PLACEMENT OR RELOCATION

FILE NAME =	DESIGNED - XXX	REVISED -
...prpIn_ABC.C1_355_mot.ST_2.16.dgn	DRAWN - XXX	REVISED -
USER NAME = tblank	CHECKED - XXX	REVISED -
PLOT DATE = 11/16/2009	DATE - XX/XX/XX	REVISED -

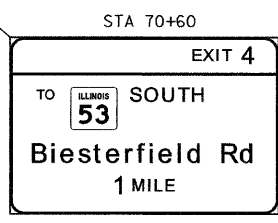
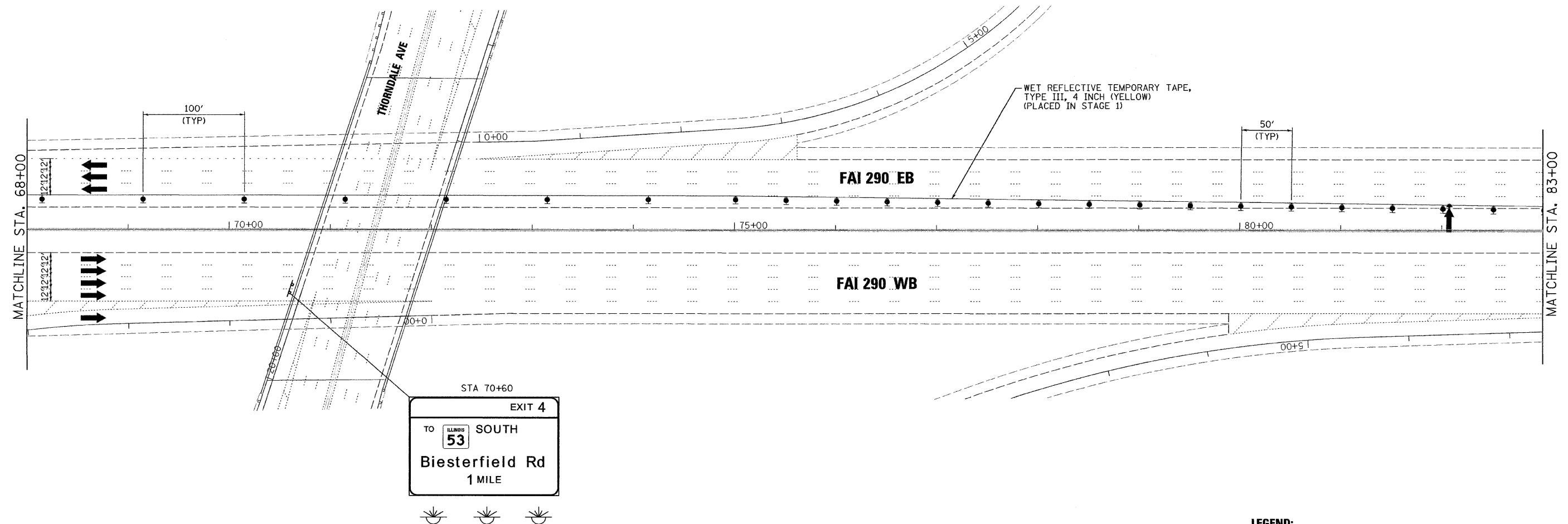
benesch

**STATE OF ILLINOIS
DEPARTMENT OF TRANSPORTATION**

**MAINTENANCE OF TRAFFIC
PLAN - STAGE 2**

SCALE: 1"=50' SHEET NO. OF SHEETS STA. TO STA.

F.A.I. RTE.	SECTION	COUNTY	TOTAL SHEETS	SHEET NO.
•	2211, 1-1, 2&3/RS-7	DUPAGE	546	171E
•290,355		CONTRACT NO.	60G51	
FED. ROAD DIST. NO.		ILLINOIS FED. AID PROJECT		



- LEGEND:**
- TEMPORARY SIGN PANELS
 - WORK ZONE
 - TRAFFIC ARROW
 - FLASHING ARROW BOARD
 - TYPE II BARRICADES, DRUMS, OR VERTICAL PANEL W/ STEADY BURNING MONODIRECTIONAL LIGHT
 - TEMPORARY IMPACT ATTENUATORS
 - TEMPORARY CONCRETE BARRIER PLACEMENT OR RELOCATION

FILE NAME =	DESIGNED - XXX	REVISED -
...prpIn_ABC.Cl_355_mot.ST_2.17.dgn	DRAWN - XXX	REVISED -
USER NAME = tblank	CHECKED - XXX	REVISED -
PLOT DATE = 11/16/2009	DATE - XX/XX/XX	REVISED -

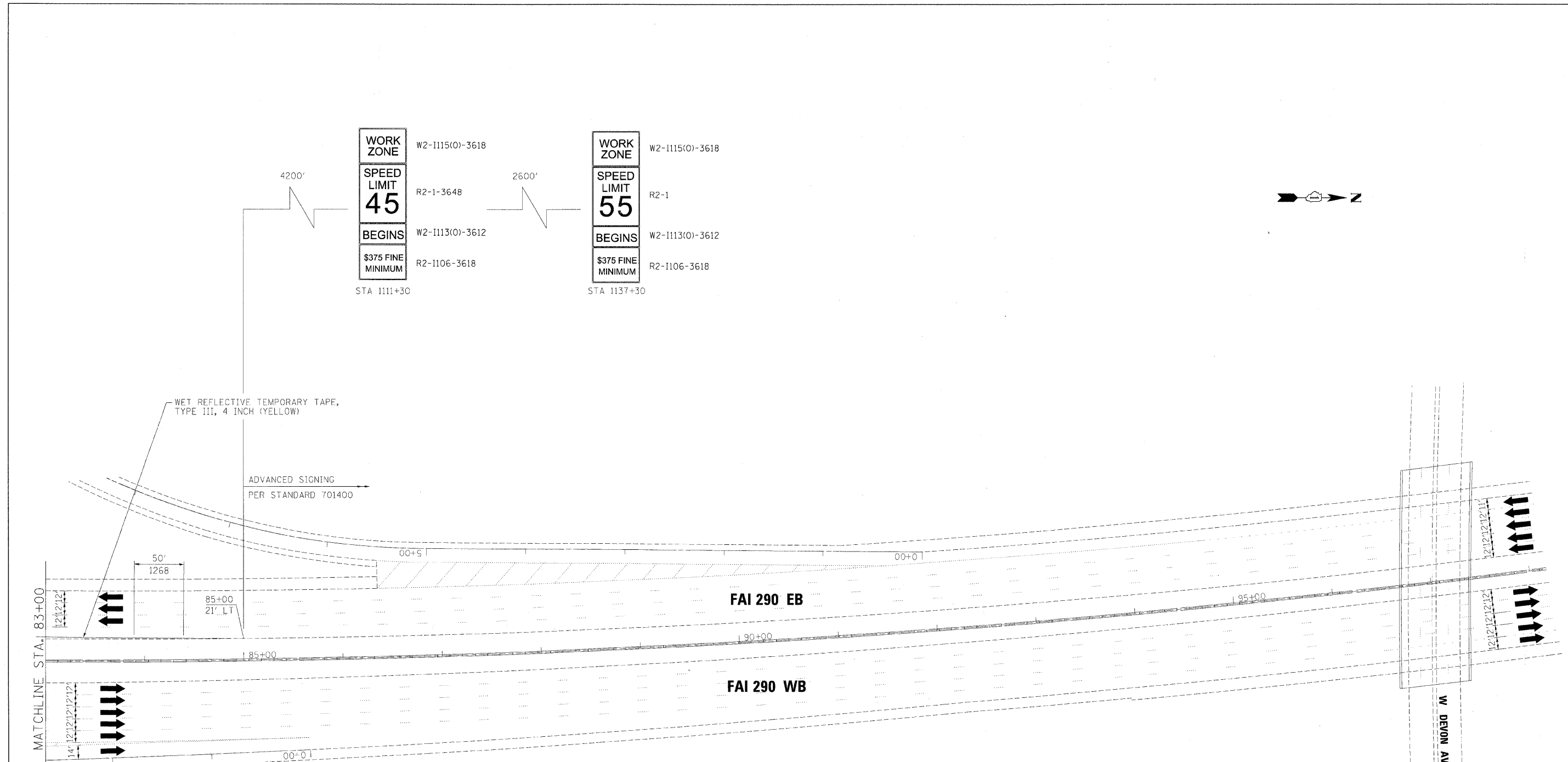
benesch

**STATE OF ILLINOIS
DEPARTMENT OF TRANSPORTATION**

**MAINTENANCE OF TRAFFIC
PLAN - STAGE 1**

SCALE: 1"=50' SHEET NO. OF SHEETS STA. TO STA.

F.A.I. RTE.	SECTION	COUNTY	TOTAL SHEETS	SHEET NO.
•	2211, 1-1, 2&3/RS-7	DUPAGE	546	171F
*290,355	CONTRACT NO. 60G51			
FED. ROAD DIST. NO.		ILLINOIS FED. AID PROJECT		



WORK ZONE	W2-1115(0)-3618	WORK ZONE	W2-1115(0)-3618
SPEED LIMIT 45	R2-1-3648	SPEED LIMIT 55	R2-1
BEGINS	W2-1113(0)-3612	BEGINS	W2-1113(0)-3612
\$375 FINE MINIMUM	R2-1106-3618	\$375 FINE MINIMUM	R2-1106-3618
STA 1111+30		STA 1137+30	

- LEGEND:**
- TEMPORARY SIGN PANELS
 - WORK ZONE
 - TRAFFIC ARROW
 - FLASHING ARROW BOARD
 - TYPE II BARRICADES, DRUMS, OR VERTICAL PANEL W/ STEADY BURNING MONODIRECTIONAL LIGHT
 - TEMPORARY IMPACT ATTENUATORS
 - TEMPORARY CONCRETE BARRIER PLACEMENT OR RELOCATION

FILE NAME =	DESIGNED - XXX	REVISED -
...prp1n_ABC.C1.355.met.ST.2.18.dgn	DRAWN - XXX	REVISED -
USER NAME = jmajewski	CHECKED - XXX	REVISED -
PLOT DATE = 12/16/2009	DATE - XX/XX/XX	REVISED -

benesch

**STATE OF ILLINOIS
DEPARTMENT OF TRANSPORTATION**

**MAINTENANCE OF TRAFFIC
PLAN - STAGE 2**

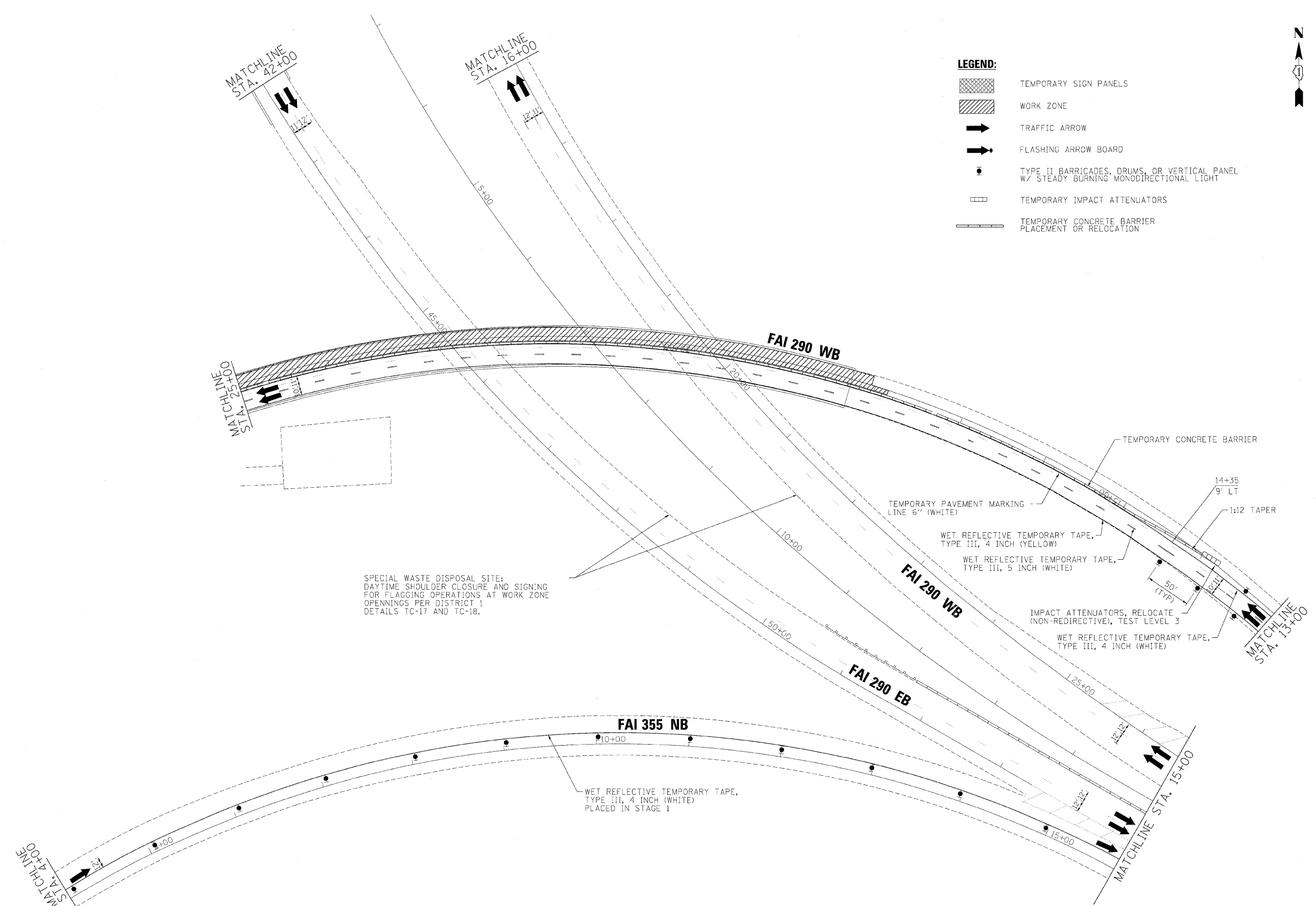
SCALE: 1"=50' SHEET NO. OF SHEETS STA. TO STA.

F.A.I. RTE.	SECTION	COUNTY	TOTAL SHEETS	SHEET NO.
290,355	22(1, 1-1, 2&3)RS-7	DUPAGE	546	1710
CONTRACT NO. 60G51			ILLINOIS FED. AID PROJECT	

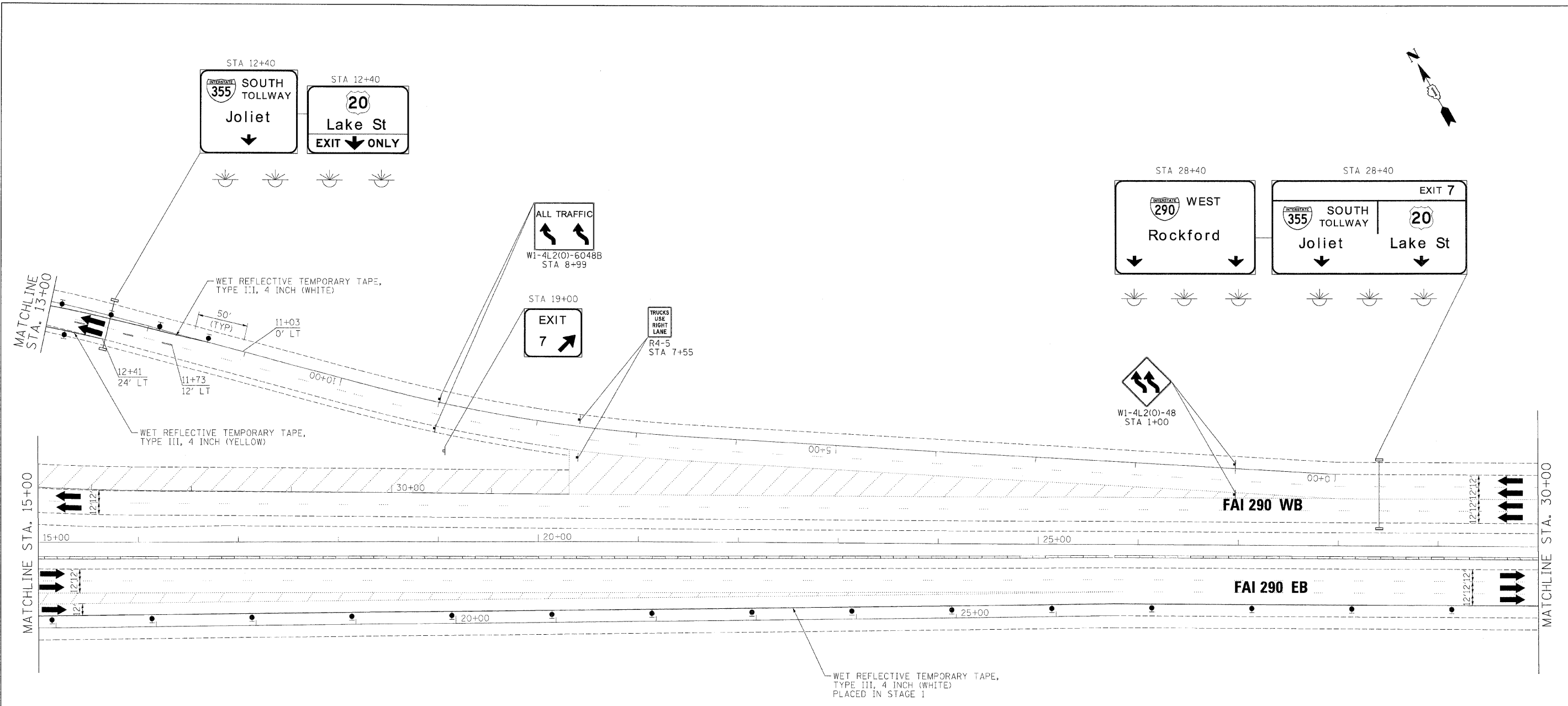
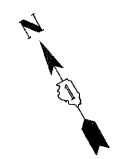


LEGEND:

- TEMPORARY SIGN PANELS
- WORK ZONE
- TRAFFIC ARROW
- FLASHING ARROW BOARD
- TYPE II BARRICADES, DRUMS, OR VERTICAL PANEL W/ STEADY BURNING MONODIRECTIONAL LIGHT
- TEMPORARY IMPACT ATTENUATORS
- TEMPORARY CONCRETE BARRIER PLACEMENT OR RELOCATION



FILE NAME =	DESIGNED - AJP	REVISED -	benesch	STATE OF ILLINOIS DEPARTMENT OF TRANSPORTATION	MAINTENANCE OF TRAFFIC PLAN - STAGE 2			F.A.I. RTE.	SECTION	COUNTY	TOTAL SHEETS	SHEET NO.
...NprIn_ABC.C1.290_mot.ST_2.24.dgn	DRAWN - TMB	REVISED -			SCALE: 1"=50'	SHEET NO. 68 OF 115 SHEETS	STA.	TO STA.	* 22(1, 1-1, 2&3)RS-7	DUPLICATE	546	172
USER NAME = wblenk	CHECKED - JJT	REVISED -						*290,355	CONTRACT NO. 60651			
PLD DATE = 11/13/2009	DATE - 10/16/09	REVISED -						FED. ROAD DIST. NO.	ILLINOIS	FED. AID PROJECT		



- LEGEND:**
- TEMPORARY SIGN PANELS
 - WORK ZONE
 - TRAFFIC ARROW
 - FLASHING ARROW BOARD
 - TYPE II BARRICADES, DRUMS, OR VERTICAL PANEL W/ STEADY BURNING MONODIRECTIONAL LIGHT
 - TEMPORARY IMPACT ATTENUATORS
 - TEMPORARY CONCRETE BARRIER PLACEMENT OR RELOCATION

FILE NAME =	DESIGNED - AJP	REVISED -
...\\pp\In_A3C_C1_290_mot.ST_2.25.dgn	DRAWN - TMB	REVISED -
USER NAME = tblank	CHECKED - JJT	REVISED -
PLOT DATE = 11/13/2009	DATE - 10/16/09	REVISED -

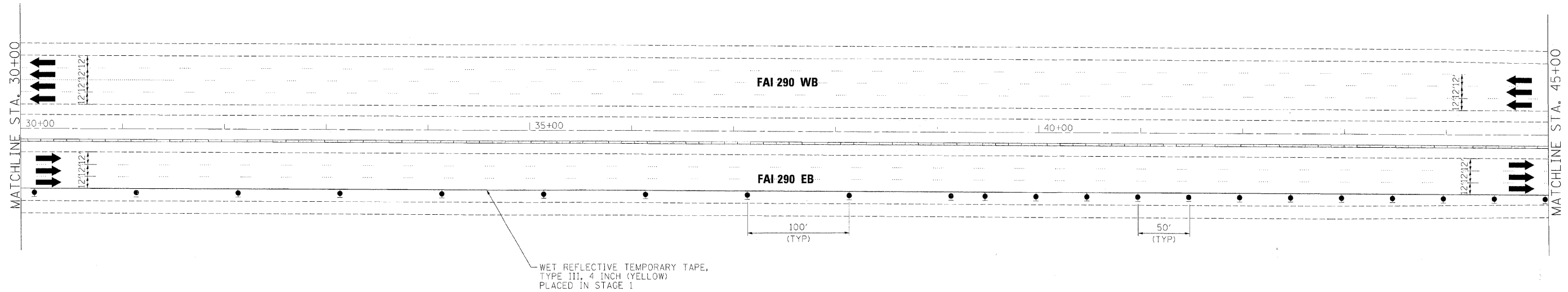

benesch

**STATE OF ILLINOIS
DEPARTMENT OF TRANSPORTATION**








**MAINTENANCE OF TRAFFIC
PLAN - STAGE 2**

SCALE: 1"=50' SHEET NO. 69 OF 115 SHEETS STA. TO STA.

F.A.J. RTE.	SECTION	COUNTY	TOTAL SHEETS	SHEET NO.
290, 355	2201, 1-1, 2&3/RS-7	DUPAGE	546	173
CONTRACT NO. 60G51				



WET REFLECTIVE TEMPORARY TAPE,
TYPE III, 4 INCH (YELLOW)
PLACED IN STAGE 1

- LEGEND:**
-  TEMPORARY SIGN PANELS
 -  WORK ZONE
 -  TRAFFIC ARROW
 -  FLASHING ARROW BOARD
 -  TYPE II BARRICADES, DRUMS, OR VERTICAL PANEL W/ STEADY BURNING MONODIRECTIONAL LIGHT
 -  TEMPORARY IMPACT ATTENUATORS
 -  TEMPORARY CONCRETE BARRIER PLACEMENT OR RELOCATION

FILE NAME =	DESIGNED - AJP	REVISED -
...prpIn_ABC.C1.290.mot.ST.2.25.dgn	DRAWN - TMB	REVISED -
USER NAME = majewski	CHECKED - JMM	REVISED -
PLOT DATE = 12/16/2009	DATE - 10/16/09	REVISED -

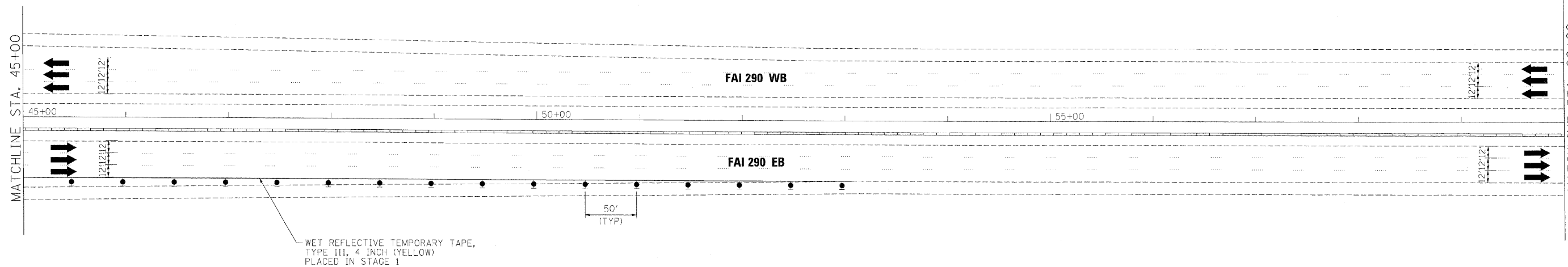

benesch








**STATE OF ILLINOIS
DEPARTMENT OF TRANSPORTATION**

**MAINTENANCE OF TRAFFIC
PLAN - STAGE 2**

SCALE: 1"=50' SHEET NO. 70 OF 115 SHEETS STA. TO STA.

F.A.I. RTE.	SECTION	COUNTY	TOTAL SHEETS	SHEET NO.
220, 1-1, 283RS-7	DUPAGE	546	174	
*290,355	CONTRACT NO. 60G51			
FED. ROAD DIST. NO.	ILLINOIS	FED. AID PROJECT		



- LEGEND:**
-  TEMPORARY SIGN PANELS
 -  WORK ZONE
 -  TRAFFIC ARROW
 -  FLASHING ARROW BOARD
 -  TYPE II BARRICADES, DRUMS, OR VERTICAL PANEL W/ STEADY BURNING MONODIRECTIONAL LIGHT
 -  TEMPORARY IMPACT ATTENUATORS
 -  TEMPORARY CONCRETE BARRIER PLACEMENT OR RELOCATION

FILE NAME =	DESIGNED - AJP	REVISED -
...\\p\In_ABC\CI_290_mot.ST.2.27.dgn	DRAWN - TMB	REVISED -
USER NAME = tblank	CHECKED - JMM	REVISED -
PLOT DATE = 11/13/2009	DATE - 10/16/09	REVISED -

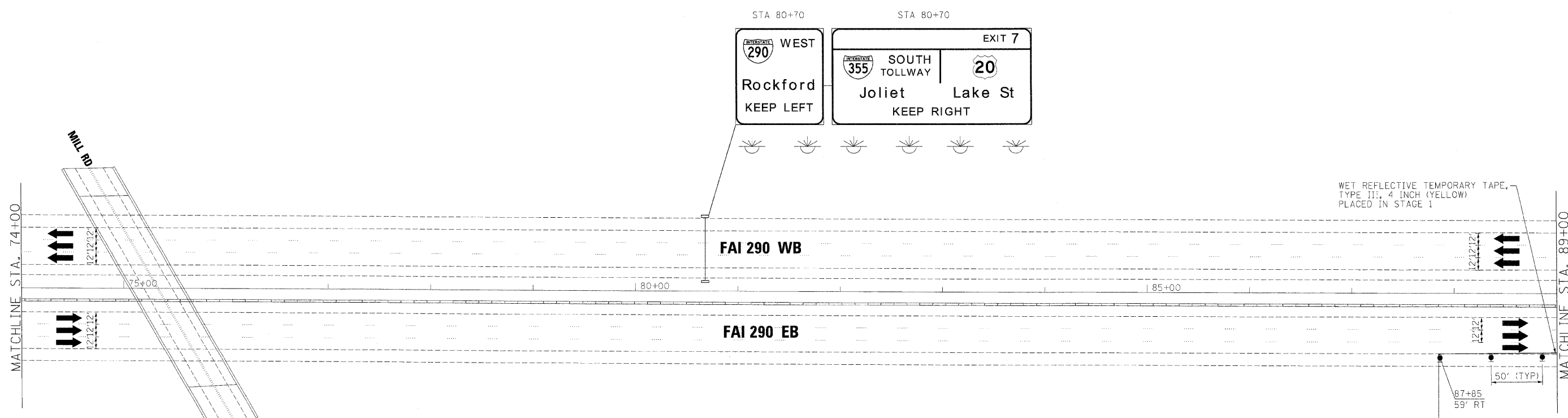

benesch

**STATE OF ILLINOIS
DEPARTMENT OF TRANSPORTATION**

**MAINTENANCE OF TRAFFIC
PLAN - STAGE 2**

SCALE: 1"=50' SHEET NO. 71 OF 115 SHEETS STA. TO STA.

F.A.I. RTE.	SECTION	COUNTY	TOTAL SHEETS	SHEET NO.
•	221, 1-1, 2&3RS-7	DUPAGE	546	175
*290,355		CONTRACT NO. 60G51		
FED. ROAD DIST. NO.		ILLINOIS FED. AID PROJECT		



- LEGEND:**
- TEMPORARY SIGN PANELS
 - WORK ZONE
 - TRAFFIC ARROW
 - FLASHING ARROW BOARD
 - TYPE II BARRICADES, DRUMS, OR VERTICAL PANEL W/ STEADY BURNING MONODIRECTIONAL LIGHT
 - TEMPORARY IMPACT ATTENUATORS
 - TEMPORARY CONCRETE BARRIER PLACEMENT OR RELOCATION

ADVANCED SIGNING
PER STANDARD 701400

WORK ZONE	W2-1115(0)-3618
SPEED LIMIT	R2-1-3648
BEGINS	W2-1113(0)-3612
\$375 FINE MINIMUM	R2-1106-3618

4200'

FILE NAME =	DESIGNED - AJP	REVISED -
...\\pp1n_rbc_c1_298_mot_ST.2.29.dgn	DRAWN - TMB	REVISED -
USER NAME = tblank	CHECKED - JJT	REVISED -
PLOT DATE = 11/13/2009	DATE - 10/16/09	REVISED -

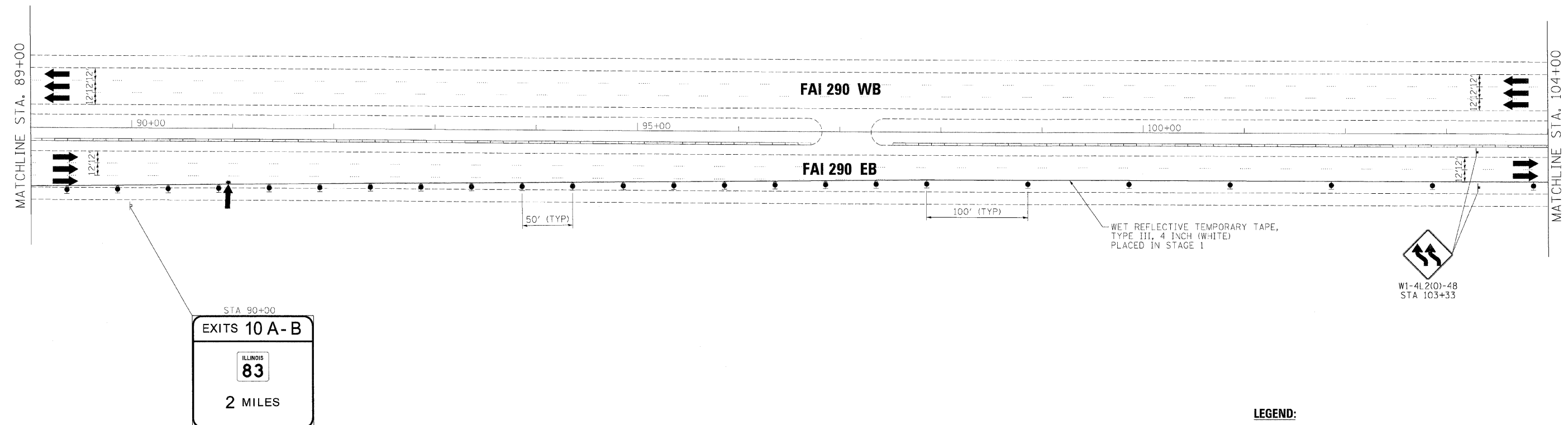

benesch

**STATE OF ILLINOIS
DEPARTMENT OF TRANSPORTATION**

**MAINTENANCE OF TRAFFIC
PLAN - STAGE 2**

SCALE: 1"=50' SHEET NO. 72 OF 115 SHEETS STA. TO STA.

F.A.I. RTE.	SECTION	COUNTY	TOTAL SHEETS	SHEET NO.
*290,355	22(1, 1-1, 2&3)RS-7	DUPAGE	546	176
FED. ROAD DIST. NO.		ILLINOIS FED. AID PROJECT		
		CONTRACT NO. 60G51		



- LEGEND:**
- TEMPORARY SIGN PANELS
 - WORK ZONE
 - TRAFFIC ARROW
 - FLASHING ARROW BOARD
 - TYPE II BARRICADES, DRUMS, OR VERTICAL PANEL W/ STEADY BURNING MONODIRECTIONAL LIGHT
 - TEMPORARY IMPACT ATTENUATORS
 - TEMPORARY CONCRETE BARRIER PLACEMENT OR RELOCATION

FILE NAME =	DESIGNED - AJP	REVISED -
...AppIn_ABC_C1_290_mot.ST_2_30.dgn	DRAWN - TMB	REVISED -
USER NAME = tblank	CHECKED - JJT	REVISED -
PLOT DATE = 11/13/2009	DATE - 10/16/09	REVISED -

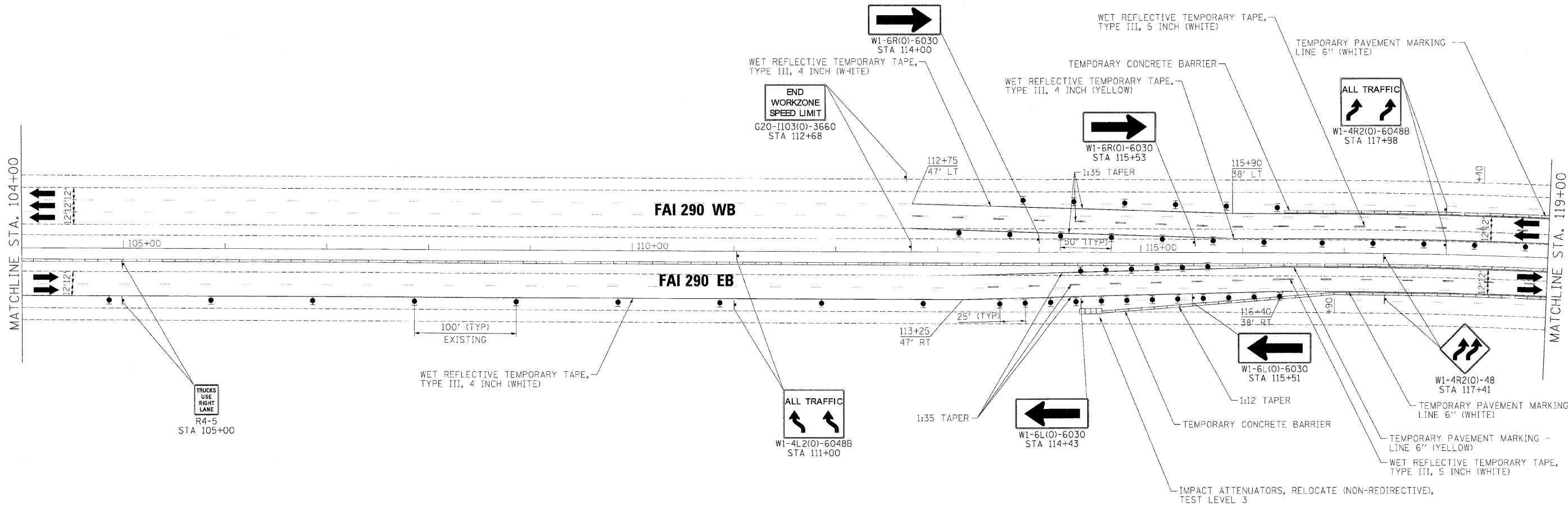
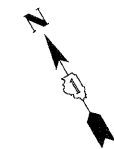
benesch

**STATE OF ILLINOIS
DEPARTMENT OF TRANSPORTATION**

**MAINTENANCE OF TRAFFIC
PLAN - STAGE 2**

SCALE: 1"=50' SHEET NO. 73 OF 115 SHEETS STA. TO STA.

F.A.I. RTE.	SECTION	COUNTY	TOTAL SHEETS	SHEET NO.
•	22(1, 1-1, 2&3)RS-7	DUPAGE	546	177
•290,355		CONTRACT NO. 60051		
FED. ROAD DIST. NO.		ILLINOIS FED. AID PROJECT		



LEGEND:

	TEMPORARY SIGN PANELS
	WORK ZONE
	TRAFFIC ARROW
	FLASHING ARROW BOARD
	TYPE II BARRICADES, DRUMS, OR VERTICAL PANEL W/ STEADY BURNING MONODIRECTIONAL LIGHT
	TEMPORARY IMPACT ATTENUATORS
	TEMPORARY CONCRETE BARRIER PLACEMENT OR RELOCATION

FILE NAME =	DESIGNED - AJP	REVISED -
...Vpp\p\pbc\01.290.mot.ST.2.31.dgn	DRAWN - TMB	REVISED -
USER NAME = tblank	CHECKED - JJT	REVISED -
PLOT DATE = 11/13/2009	DATE = 10/16/09	REVISED -

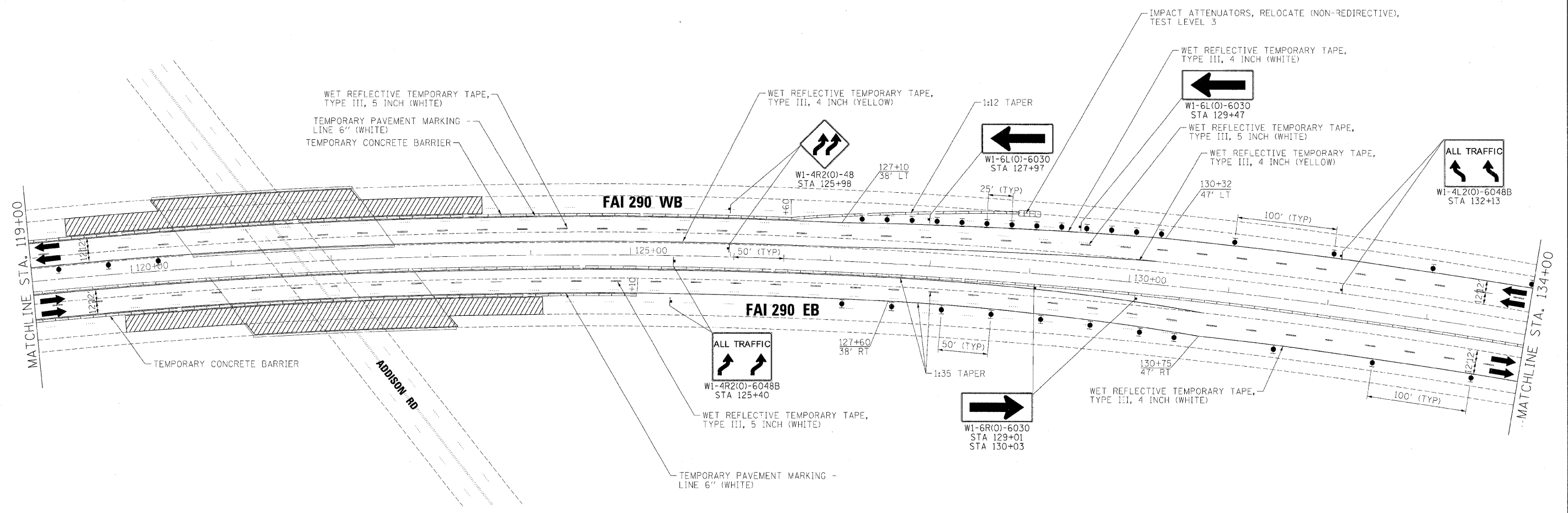

benesch

**STATE OF ILLINOIS
DEPARTMENT OF TRANSPORTATION**

**MAINTENANCE OF TRAFFIC
PLAN - STAGE 2**

SCALE: 1"=50' SHEET NO. 74 OF 115 SHEETS STA. TO STA.

F.A.I. RTE.	SECTION	COUNTY	TOTAL SHEETS	SHEET NO.
*	22X1, 1-1, 2&3RS-7	DUPAGE	546	178
*290,355		CONTRACT NO. 60651		
FED. ROAD DIST. NO.		ILLINOIS FED. AID PROJECT		



LEGEND:

	TEMPORARY SIGN PANELS
	WORK ZONE
	TRAFFIC ARROW
	FLASHING ARROW BOARD
	TYPE II BARRICADES, DRUMS, OR VERTICAL PANEL W/ STEADY BURNING MONODIRECTIONAL LIGHT
	TEMPORARY IMPACT ATTENUATORS
	TEMPORARY CONCRETE BARRIER PLACEMENT OR RELOCATION

FILE NAME =	DESIGNED - AJP	REVISED -
...prp\in-ABC-CL-290-mot-ST-2-32.dgn	DRAWN - TMB	REVISED -
USER NAME = jmajewski	CHECKED - JJT	REVISED -
PLOT DATE = 12/16/2009	DATE - 10/16/09	REVISED -

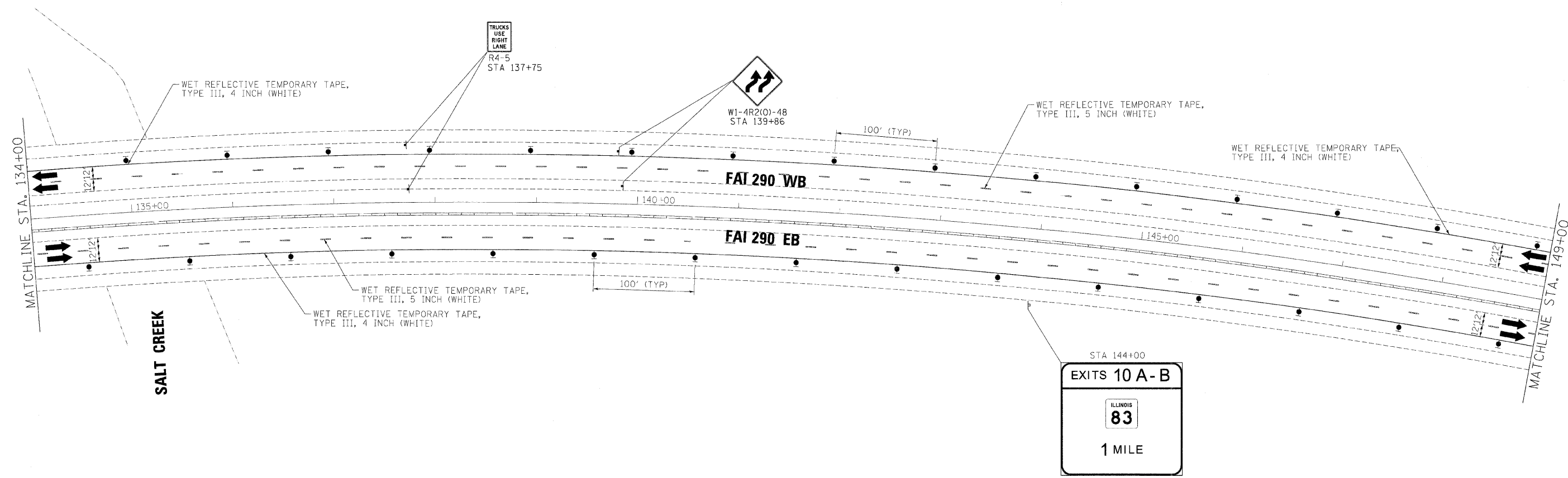
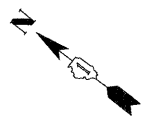
benesch

**STATE OF ILLINOIS
DEPARTMENT OF TRANSPORTATION**

**MAINTENANCE OF TRAFFIC
PLAN - STAGE 2**

SCALE: 1"=50' SHEET NO. 75 OF 115 SHEETS STA. TO STA.

F.A.J. RTE.	SECTION	COUNTY	TOTAL SHEETS	SHEET NO.
• 290,355	22(1, 1-1, 2&3RS-7	DUPAGE	546	179
FED. ROAD DIST. NO.		ILLINOIS FED. AID PROJECT		
		CONTRACT NO. 60G51		



LEGEND:

	TEMPORARY SIGN PANELS
	WORK ZONE
	TRAFFIC ARROW
	FLASHING ARROW BOARD
	TYPE II BARRICADES, DRUMS, OR VERTICAL PANEL W/ STEADY BURNING MONODIRECTIONAL LIGHT
	TEMPORARY IMPACT ATTENUATORS
	TEMPORARY CONCRETE BARRIER PLACEMENT OR RELOCATION

FILE NAME =	DESIGNED - AJP	REVISED -
...\\prpln_9bc_c1_298_mot.ST.2.33.dgn	DRAWN - TMB	REVISED -
USER NAME = sbiank	CHECKED - JJT	REVISED -
PLOT DATE = 11/13/2009	DATE - 10/16/09	REVISED -

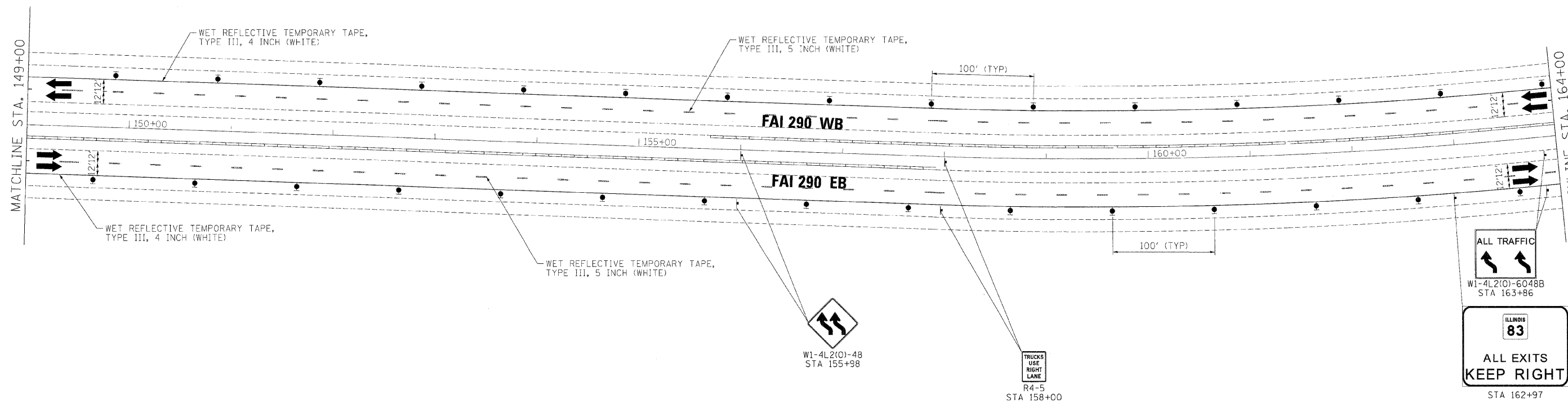
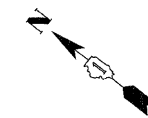
benesch

**STATE OF ILLINOIS
DEPARTMENT OF TRANSPORTATION**

**MAINTENANCE OF TRAFFIC
PLAN - STAGE 2**

SCALE: 1"=50' SHEET NO. 76 OF 115 SHEETS STA. TO STA.

F.A.I. RTE.	SECTION	COUNTY	TOTAL SHEETS	SHEET NO.
• 290, 355	2201, 1-1, 2&3RS-7	DUPAGE	546	180
FED. ROAD DIST. NO.		ILLINOIS FED. AID PROJECT		
		CONTRACT NO. 60651		



LEGEND:

	TEMPORARY SIGN PANELS
	WORK ZONE
	TRAFFIC ARROW
	FLASHING ARROW BOARD
	TYPE II BARRICADES, DRUMS, OR VERTICAL PANEL W/ STEADY BURNING MONODIRECTIONAL LIGHT
	TEMPORARY IMPACT ATTENUATORS
	TEMPORARY CONCRETE BARRIER PLACEMENT OR RELOCATION

FILE NAME =	DESIGNED - AJP	REVISED -
...\\pp1n_4bc_01_290_mot.ST.2.34.dgn	DRAWN - TMB	REVISED -
USER NAME = tblank	CHECKED - JJT	REVISED -
PLOT DATE = 11/13/2009	DATE - 10/16/09	REVISED -

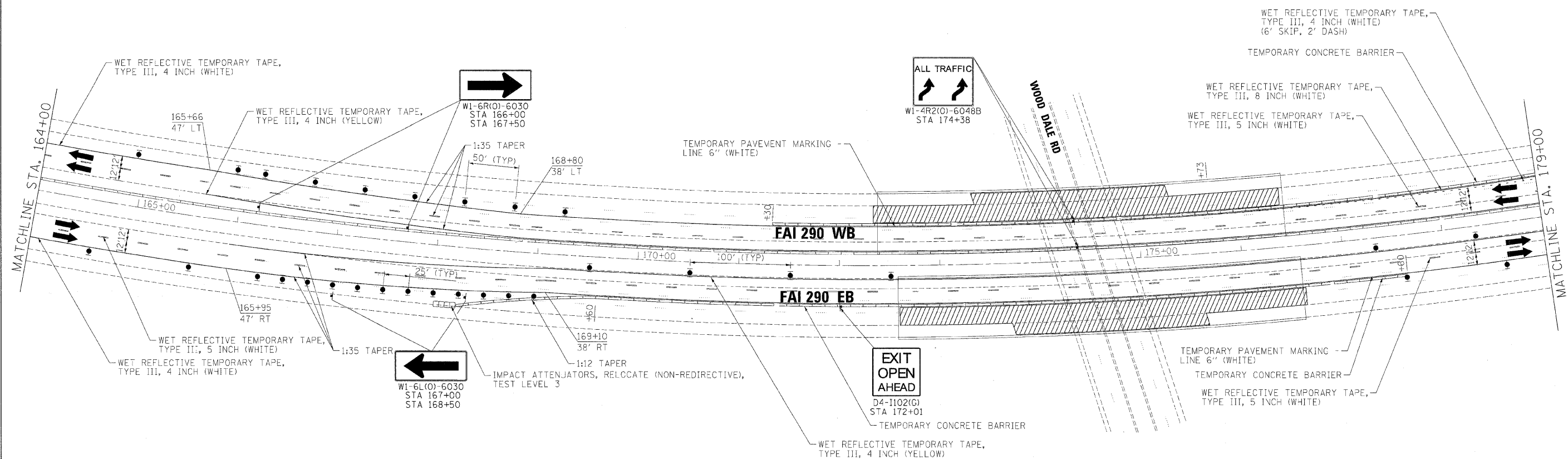
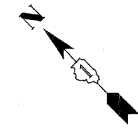
benesch

**STATE OF ILLINOIS
DEPARTMENT OF TRANSPORTATION**

**MAINTENANCE OF TRAFFIC
PLAN - STAGE 2**

SCALE: 1"=50' SHEET NO. 77 OF 115 SHEETS STA. TO STA.

F.A.J. RTE.	SECTION	COUNTY	TOTAL SHEETS	SHEET NO.
290, 355	2201, 1-1, 2&3IRS-7	DUPAGE	546	181
FED. ROAD DIST. NO. [ILLINOIS] FED. AID PROJECT			CONTRACT NO. 60651	



- LEGEND:**
- TEMPORARY SIGN PANELS
 - WORK ZONE
 - TRAFFIC ARROW
 - FLASHING ARROW BOARD
 - TYPE II BARRICADES, DRUMS, OR VERTICAL PANEL W/ STEADY BURNING MONODIRECTIONAL LIGHT
 - TEMPORARY IMPACT ATTENUATORS
 - TEMPORARY CONCRETE BARRIER PLACEMENT OR RELOCATION

FILE NAME =	DESIGNED - AJP	REVISED -
...prp\jr_abc\c1_290_mot.st_2.35.dgn	DRAWN - TMB	REVISED -
USER NAME = jnojewaki	CHECKED - JJT	REVISED -
PLCT DATE = 12/16/2009	DATE - 10/16/09	REVISED -

benesch








**STATE OF ILLINOIS
DEPARTMENT OF TRANSPORTATION**

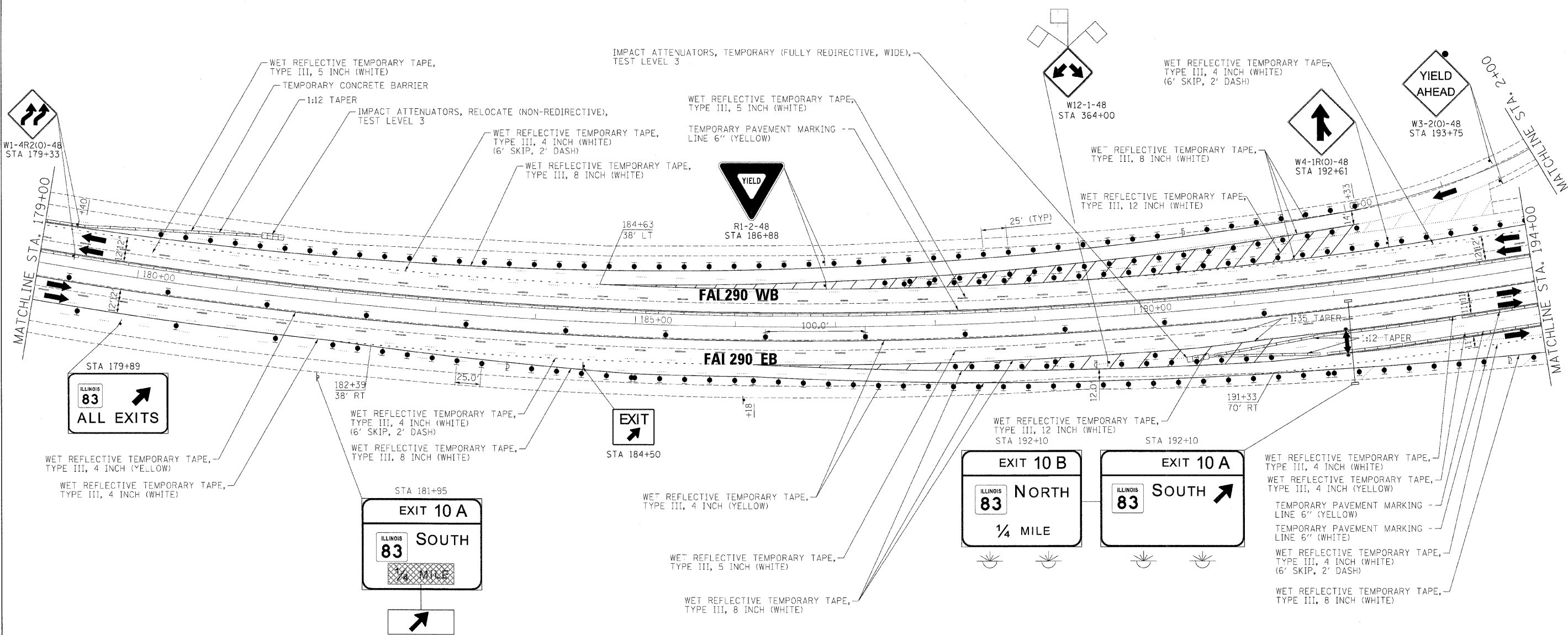
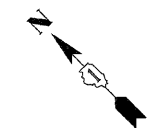
**MAINTENANCE OF TRAFFIC
PLAN - STAGE 2**

SCALE: 1"=50' SHEET NO. 78 OF 115 SHEETS STA. TO STA.

F.A.I. RTE.	SECTION	COUNTY	TOTAL SHEETS	SHEET NO.
*	224, 1-1, 2&3RS-7	DUPAGE	546	182
*290,355			CONTRACT NO. 60G51	
FED. ROAD DIST. NO.		ILLINOIS FED. AID PROJECT		

LEGEND:

-  TEMPORARY SIGN PANELS
-  WORK ZONE
-  TRAFFIC ARROW
-  FLASHING ARROW BOARD
-  TYPE II BARRICADES, DRUMS, OR VERTICAL PANEL W/ STEADY BURNING MONODIRECTIONAL LIGHT
-  TEMPORARY IMPACT ATTENUATORS
-  TEMPORARY CONCRETE BARRIER PLACEMENT OR RELOCATION



FILE NAME =	DESIGNED - AJP	REVISED -
...\\pp\in\ABC_CI_290.mot.ST_2.06.dgn	DRAWN - TMB	REVISED -
USER NAME = tblank	CHECKED - JJT	REVISED -
PLOT DATE = 11/13/2009	DATE - 10/16/09	REVISED -

benesch

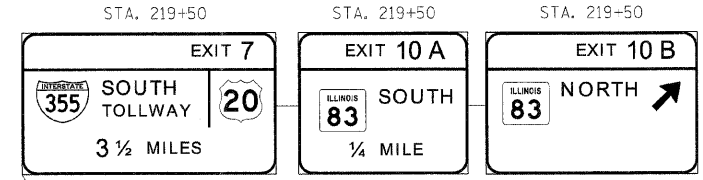
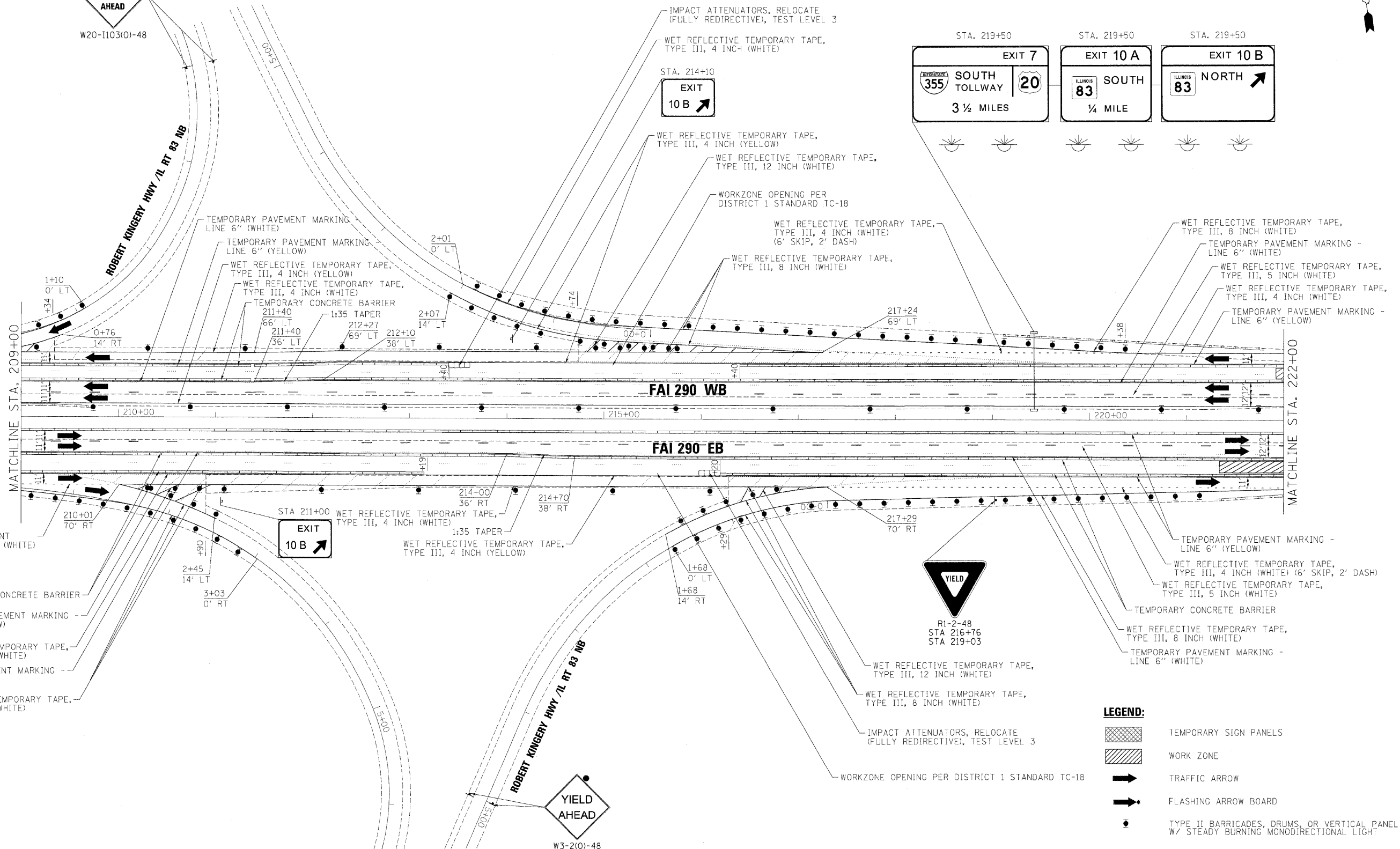
**STATE OF ILLINOIS
DEPARTMENT OF TRANSPORTATION**

**MAINTENANCE OF TRAFFIC
PLAN - STAGE 2**

SCALE: 1"=50' SHEET NO. 79 OF 115 SHEETS STA. TO STA.

F.A.I. RTE.	SECTION	COUNTY	TOTAL SHEETS	SHEET NO.
290,355	22(1, 1-1, 2&3)RS-7	DUPAGE	546	183
FED. ROAD DIST. NO.		ILLINOIS FED. AID PROJECT		

CONTRACT NO. 60G51



LEGEND:

	TEMPORARY SIGN PANELS
	WORK ZONE
	TRAFFIC ARROW
	FLASHING ARROW BOARD
	TYPE II BARRICADES, DRUMS, OR VERTICAL PANEL W/ STEADY BURNING MONODIRECTIONAL LIGHT
	TEMPORARY IMPACT ATTENUATORS
	TEMPORARY CONCRETE BARRIER PLACEMENT OR RELOCATION

FILE NAME =	DESIGNED - AJP	REVISED -
...NppIn_ABC.C1.290_mot.ST.2.42.dgn	DRAWN - TMB	REVISED -
USER NAME = tblank	CHECKED - JJT	REVISED -
PLOT DATE = 11/13/2009	DATE - 10/16/09	REVISED -

benesch








**STATE OF ILLINOIS
DEPARTMENT OF TRANSPORTATION**

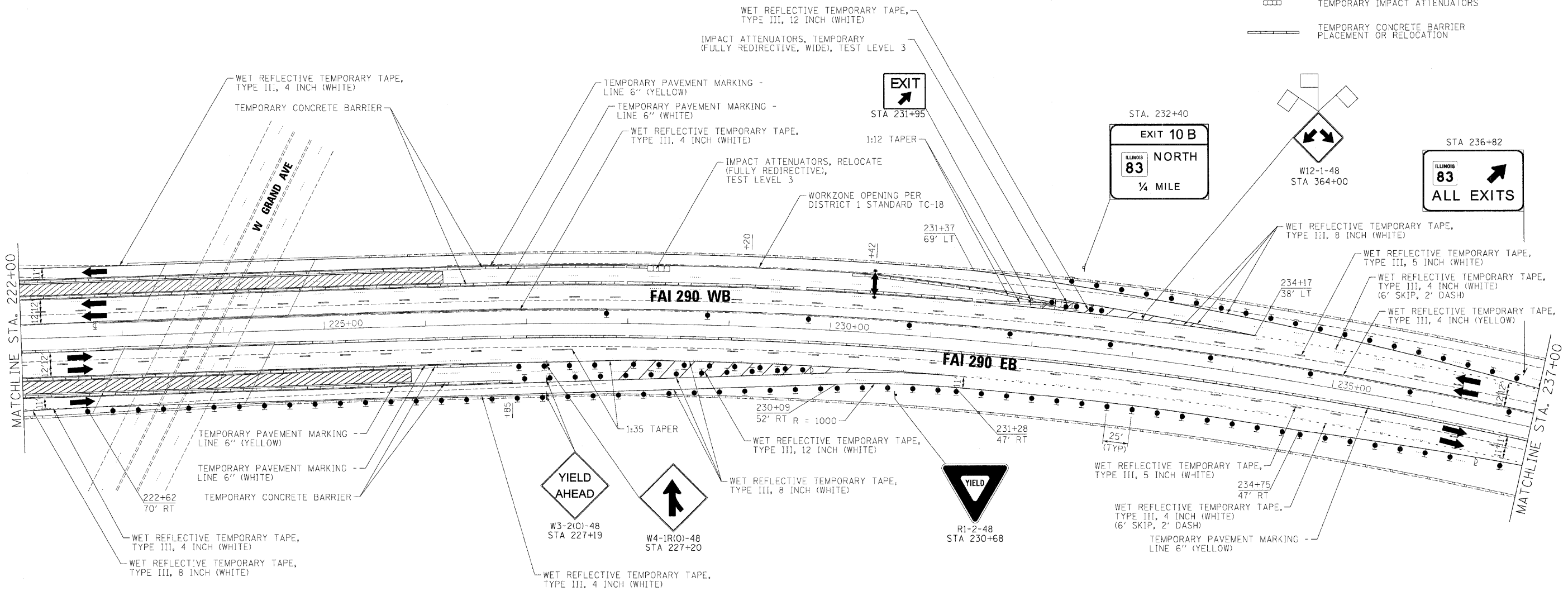
**MAINTENANCE OF TRAFFIC
PLAN - STAGE 2**

SCALE: 1"=50' SHEET NO. 81 OF 115 SHEETS STA. TO STA.

F.A.I. RTE.	SECTION	COUNTY	TOTAL SHEETS	SHEET NO.
*	221, 1-1, 2&3RS-7	DUPAGE	546	185
*290,355		CONTRACT NO. 60G51		
FED. ROAD DIST. NO. [ILLINOIS] FED. AID PROJECT				

LEGEND:

-  TEMPORARY SIGN PANELS
-  WORK ZONE
-  TRAFFIC ARROW
-  FLASHING ARROW BOARD
-  TYPE II BARRICADES, DRUMS, OR VERTICAL PANEL W/ STEADY BURNING MONODIRECTIONAL LIGHT
-  TEMPORARY IMPACT ATTENUATORS
-  TEMPORARY CONCRETE BARRIER PLACEMENT OR RELOCATION










FILE NAME =	DESIGNED - AJP	REVISED -
...\\ppln_abc\cl\290_mot\ST.2.43.dgn	DRAWN - TMB	REVISED -
USER NAME = tblank	CHECKED - JJT	REVISED -
PLOT DATE = 11/13/2009	DATE - 10/16/09	REVISED -

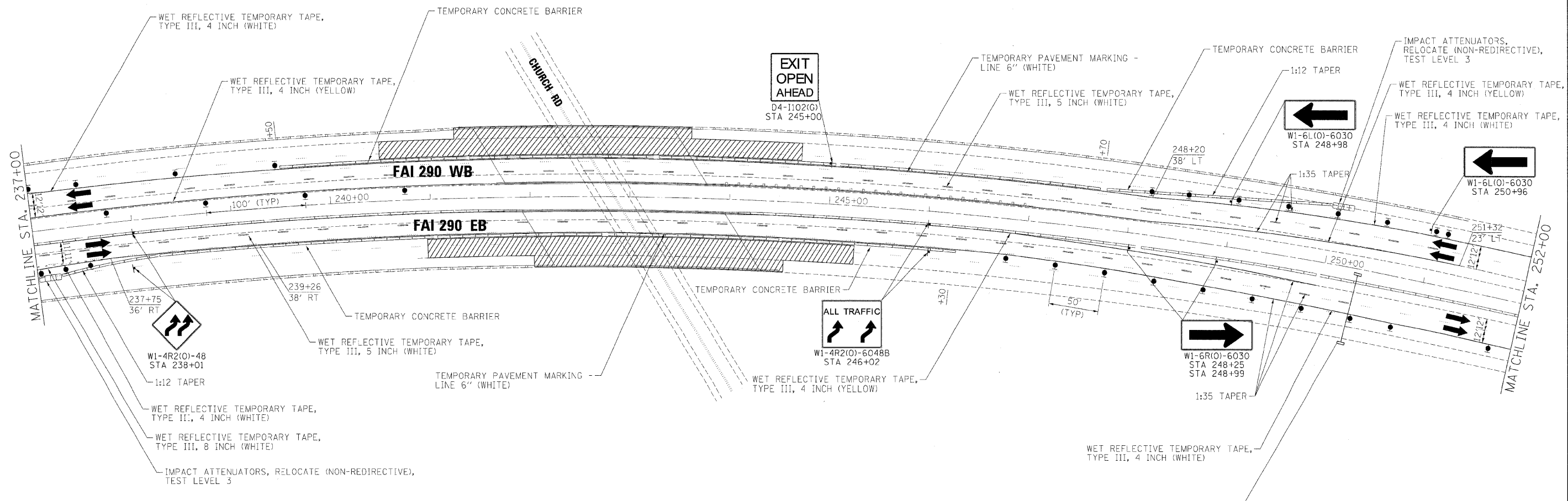
benesch

**STATE OF ILLINOIS
DEPARTMENT OF TRANSPORTATION**

MAINTENANCE OF TRAFFIC PLAN - STAGE 2		
SCALE: 1"=50'	SHEET NO. 82 OF 115 SHEETS	STA. TO STA.

F.A.I. RTE.	SECTION	COUNTY	TOTAL SHEETS	SHEET NO.
*	22(1, 1-1, 2&3)RS-7	DUPAGE	546	186
*290.355			CONTRACT NO. 60G51	
FED. ROAD DIST. NO.	[ILLINOIS] FED. AID PROJECT			

- LEGEND:**
-  TEMPORARY SIGN PANELS
 -  WORK ZONE
 -  TRAFFIC ARROW
 -  FLASHING ARROW BOARD
 -  TYPE II BARRICADES, DRUMS, OR VERTICAL PANEL W/ STEADY BURNING MONODIRECTIONAL LIGHT
 -  TEMPORARY IMPACT ATTENUATORS
 -  TEMPORARY CONCRETE BARRIER PLACEMENT OR RELOCATION



FILE NAME =	DESIGNED - AJP	REVISED -
...\\ppl-abc.c1.298.mot.ST.2.44.dgn	DRAWN - TMB	REVISED -
USER NAME = jnojewski	CHECKED - JJT	REVISED -
PLCT DATE = 12/16/2009	DATE - 10/16/09	REVISED -

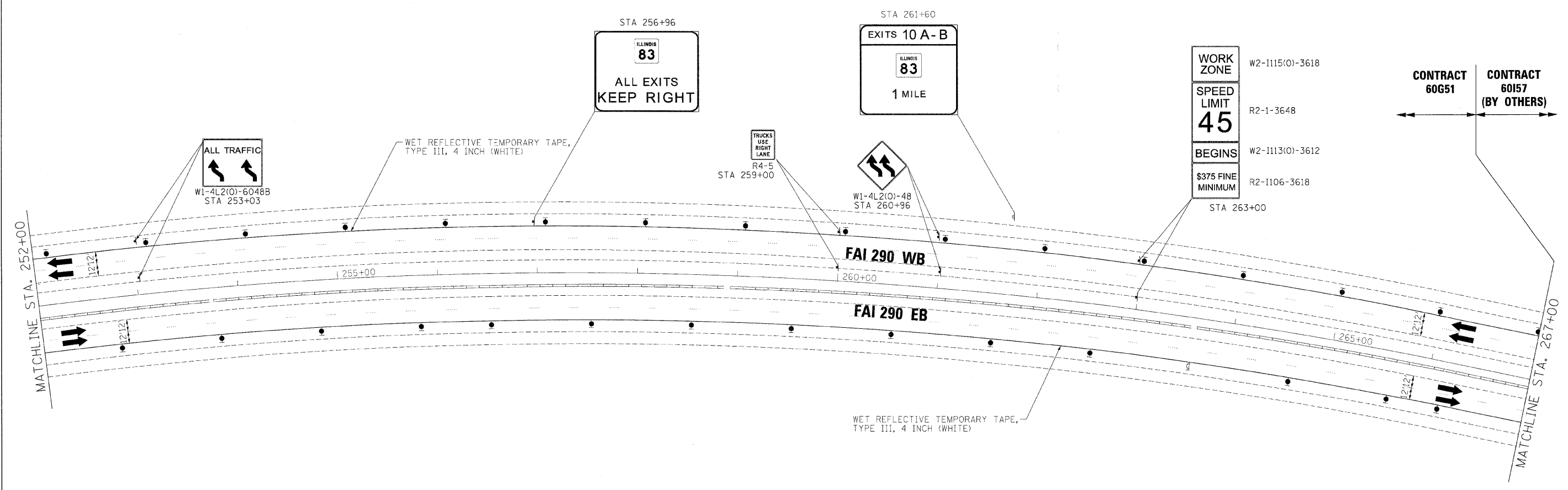
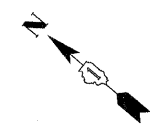
benesch

**STATE OF ILLINOIS
DEPARTMENT OF TRANSPORTATION**

**MAINTENANCE OF TRAFFIC
PLAN - STAGE 2**

SCALE: 1"=50' SHEET NO. 83 OF 115 SHEETS STA. TO STA.

F.A.I. RTE.	SECTION	COUNTY	TOTAL SHEETS	SHEET NO.
• 290,355	22(1, 1-1, 2&3)RS-7	DUPAGE	546	187
FED. ROAD DIST. NO. ILLINOIS FED. AID PROJECT			CONTRACT NO. 60C51	



- LEGEND:**
- TEMPORARY SIGN PANELS
 - WORK ZONE
 - TRAFFIC ARROW
 - FLASHING ARROW BOARD
 - TYPE II BARRICADES, DRUMS, OR VERTICAL PANEL W/ STEADY BURNING MONODIRECTIONAL LIGHT
 - TEMPORARY IMPACT ATTENUATORS
 - TEMPORARY CONCRETE BARRIER PLACEMENT OR RELOCATION

NOTE:
 CONTRACTOR MUST COORDINATE TEMPORARY SIGNING, PAVEMENT MARKING AND MOVEABLE CONCRETE BARRIER WITH THE CONTRACTOR PERFORMING WORK ON CONTRACT 60157

FILE NAME =	DESIGNED - AJP	REVISED -
...\\prpln-abc-cl-290-mot-st-2.45.dgn	DRAWN - TMB	REVISED -
USER NAME = tblank	CHECKED - JJT	REVISED -
PLOT DATE = 11/13/2009	DATE - 10/16/09	REVISED -

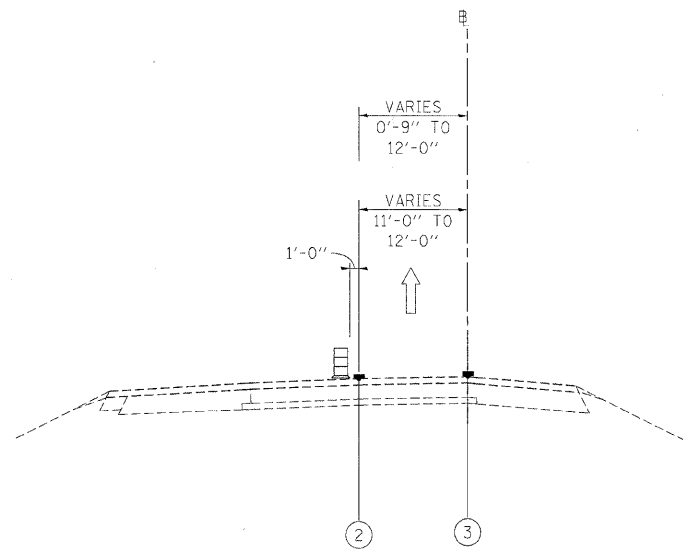
benesch

**STATE OF ILLINOIS
 DEPARTMENT OF TRANSPORTATION**

**MAINTENANCE OF TRAFFIC
 PLAN - STAGE 2**

SCALE: 1"=50' SHEET NO. 84 OF 115 SHEETS STA. TO STA.

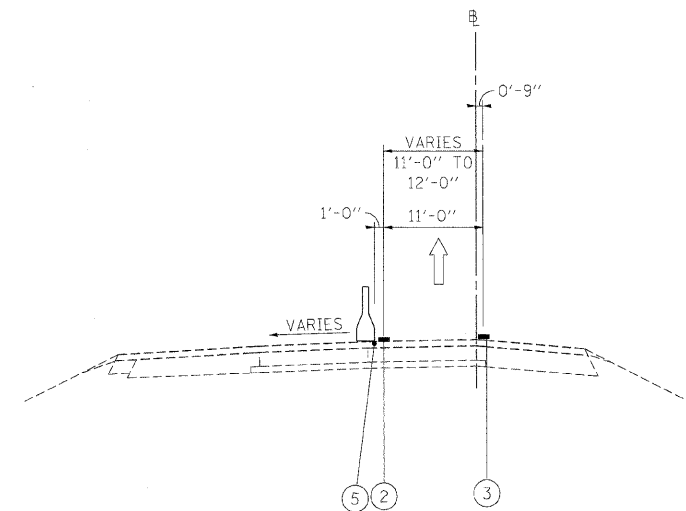
F.A.I. RTE.	SECTION	COUNTY	TOTAL SHEETS	SHEET NO.
*290,355	220, 1-1, 2&3RS-7	DUPAGE	546	188
FED. ROAD DIST. NO.		ILLINOIS FED. AID PROJECT		
		CONTRACT NO. 60G51		



**MAINTENANCE OF TRAFFIC
TYPICAL SECTION**

STAGE 2A

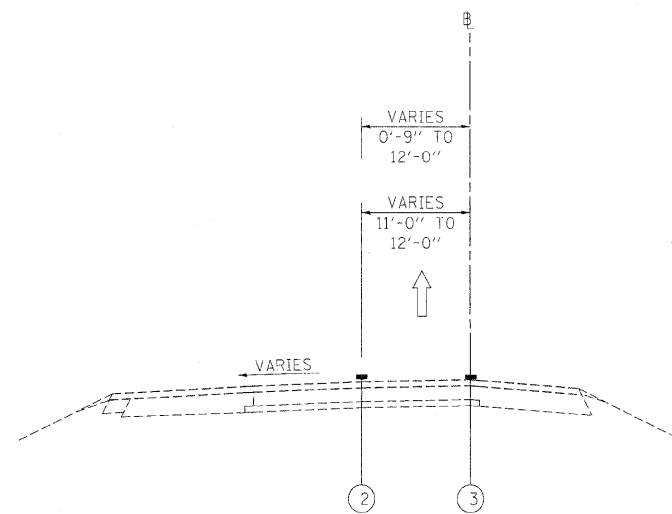
FAI 290/355 SB TO FAI 290 EB STA 28+35 TO STA 32+10



**MAINTENANCE OF TRAFFIC
TYPICAL SECTION**

STAGE 2A

FAI 290/355 SB TO FAI 290 EB STA 32+10 TO 46+00



**MAINTENANCE OF TRAFFIC
TYPICAL SECTION**

STAGE 2A

FAI 290/355 SB TO FAI 290 EB STA 46+00 TO STA 49+94

LEGEND

- ① EXISTING PAVEMENT MARKING
- ② WET REFLECTIVE TEMPORARY TAPE, - TYPE III, 4 INCH (YELLOW)
- ③ WET REFLECTIVE TEMPORARY TAPE, - TYPE III, 4 INCH (WHITE)
- ④ WET REFLECTIVE TEMPORARY TAPE, - TYPE III, 5 INCH (WHITE)
- ⑤ TEMPORARY PAVEMENT MARKING - LINE 6" (YELLOW) (ON BARRIER)
- ⑥ TEMPORARY PAVEMENT MARKING - LINE 6" (WHITE) (ON BARRIER)
- ⑦ WET REFLECTIVE TEMPORARY TAPE, - TYPE III, 8 INCH (WHITE)
- TEMPORARY CONCRETE BARRIER
- TYPE II BARRIER, DRUM, OR VERTICAL BARRICADE WITH STEADY BURN MONODIRECTIONAL LIGHT
- WORK ZONE

FILE NAME =	DESIGNED - AJP	REVISED -
...prp1r-ABC.C1.m1.mot.typ.st.2a.01.dgn	DRAWN - TMB	REVISED -
USER NAME = jmajewski	CHECKED - JJT	REVISED -
PLCT DATE = 12/16/2009	DATE -	REVISED -

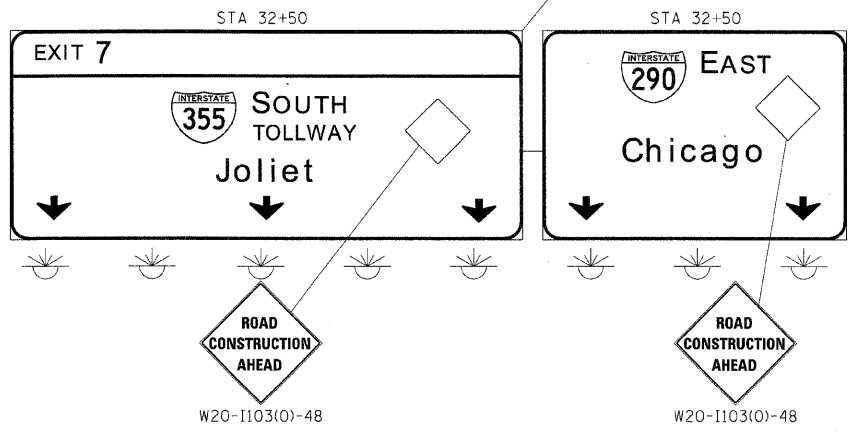
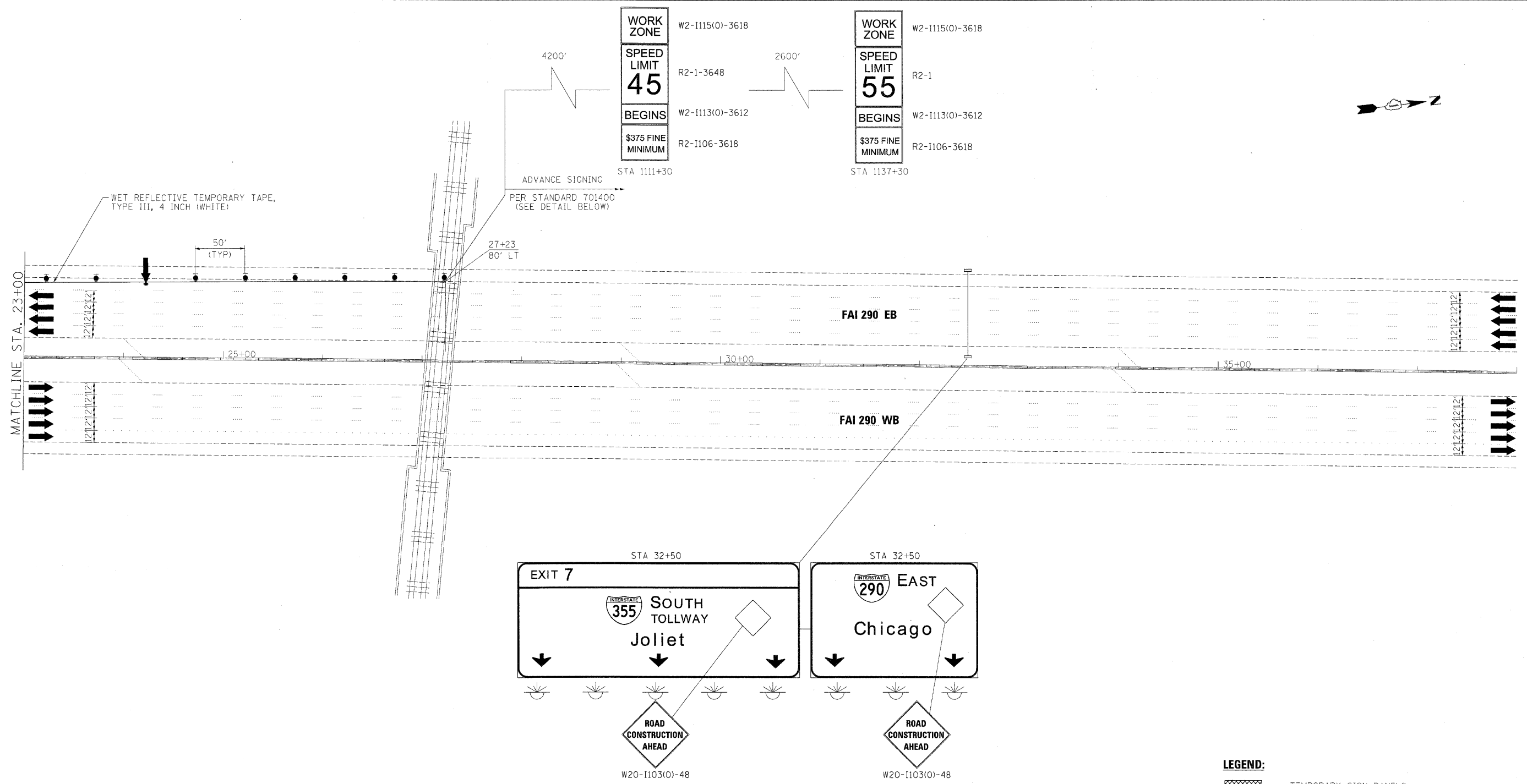
benesch

**STATE OF ILLINOIS
DEPARTMENT OF TRANSPORTATION**

**MAINTENANCE OF TRAFFIC
TYPICAL SECTION - STAGE 1 - EB FLYOVER**

SCALE: N.T.S. SHEET NO. 85 OF 115 SHEETS STA. TO STA.

F.A.I. RTE.	SECTION	COUNTY	TOTAL SHEETS	SHEET NO.
• 290,355	22(1, 1-1, 2&3)RS-7	DUPAGE	546	189
FED. ROAD DIST. NO. [ILLINOIS] FED. AID PROJECT			CONTRACT NO. 60G51	



LEGEND:

- TEMPORARY SIGN PANELS
- WORK ZONE
- TRAFFIC ARROW
- FLASHING ARROW BOARD
- TYPE II BARRICADES, DRUMS, OR VERTICAL PANEL W/ STEADY BURNING MONODIRECTIONAL LIGHT
- TEMPORARY IMPACT ATTENUATORS
- TEMPORARY CONCRETE BARRIER PLACEMENT OR RELOCATION

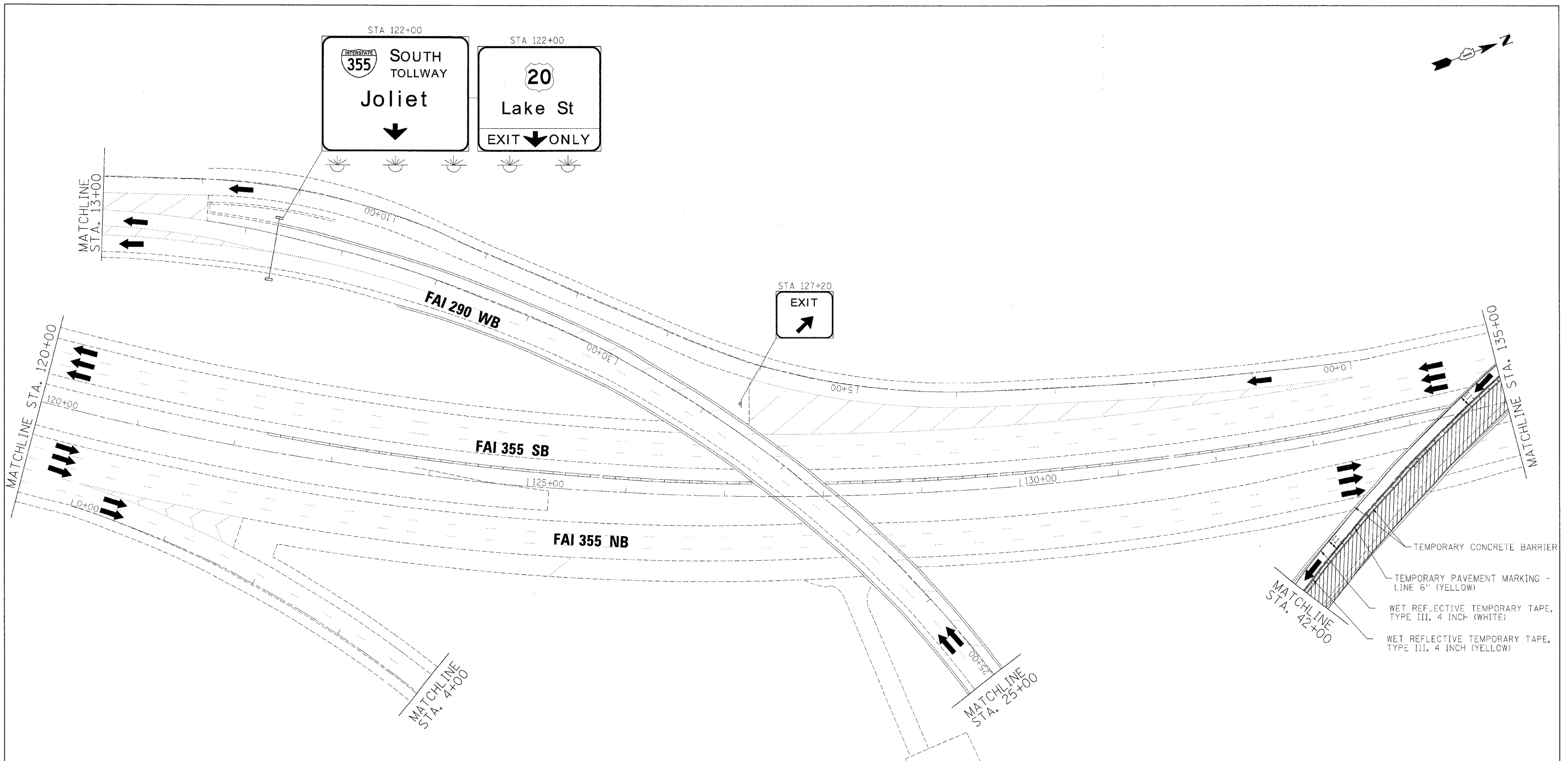
FILE NAME =	DESIGNED - AJP	REVISED -
\\prp\In-ABC-C1-395-mot_ST_2e_14.dgn	DRAWN - TMB	REVISED -
USER NAME = jma_ewskj	CHECKED - JMM	REVISED -
PLOT DATE = 12/16/2009	DATE = 10/16/09	REVISED -








benesch

**STATE OF ILLINOIS
DEPARTMENT OF TRANSPORTATION**

MAINTENANCE OF TRAFFIC PLAN - STAGE 2A	
SCALE: 1"=50'	SHEET NO. 86 OF 115 SHEETS
STA.	TO STA.

F.A.I. RTE.	SECTION	COUNTY	TOTAL SHEETS	SHEET NO.
*	224, 1-1, 2&3RS-7	DUPAGE	546	190
*290,355		CONTRACT NO. 60G51		
FED. ROAD DIST. NO.		ILLINOIS FED. AID PROJECT		



- LEGEND:**
-  TEMPORARY SIGN PANELS
 -  WORK ZONE
 -  TRAFFIC ARROW
 -  FLASHING ARROW BOARD
 -  TYPE II BARRICADES, DRUMS, OR VERTICAL PANEL W/ STEADY BURNING MONODIRECTIONAL LIGHT
 -  TEMPORARY IMPACT ATTENUATORS
 -  TEMPORARY CONCRETE BARRIER PLACEMENT OR RELOCATION

FILE NAME =	DESIGNED - AJP	REVISED -
...\\pro\in-ABC\CL\355_mot.ST_2a.10.dgn	DRAWN - TMB	REVISED -
USER NAME = jmajewski	CHECKED - JJT	REVISED -
PLOT DATE = 12/16/2009	DATE - 10/16/09	REVISED -

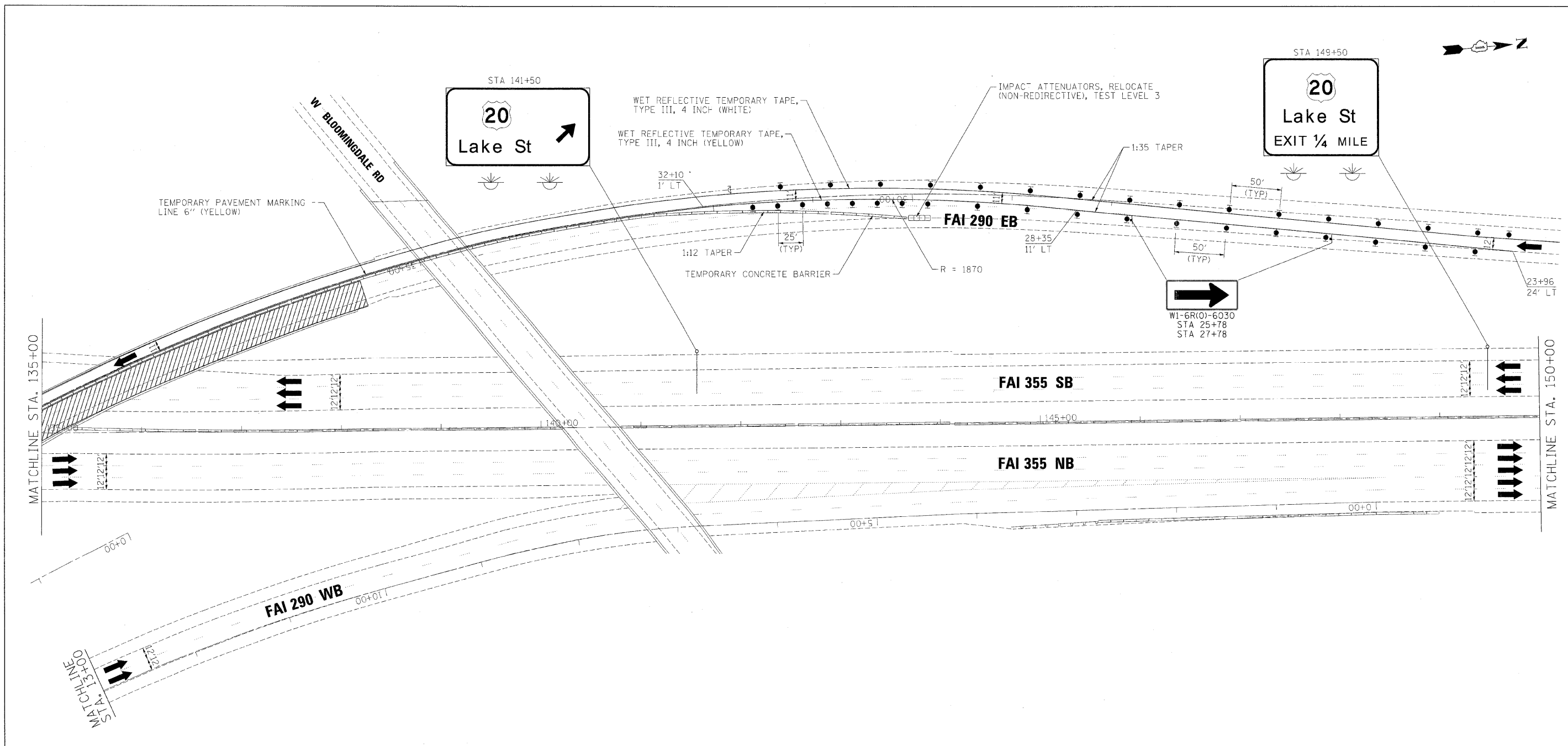
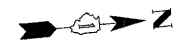
benesch

**STATE OF ILLINOIS
DEPARTMENT OF TRANSPORTATION**

**MAINTENANCE OF TRAFFIC
PLAN - STAGE 1 - EB FLYOVER**

SCALE: 1"=50' SHEET NO. 87 OF 115 SHEETS STA. TO STA.

F.A.I. RTE.	SECTION	COUNTY	TOTAL SHEETS	SHEET NO.
• 290, 355	22(1, 1-1, 2&3)RS-7	DUPAGE	546	191
FED. ROAD DIST. NO. ILLINOIS FED. AID PROJECT			CONTRACT NO. 60C51	



LEGEND:

- TEMPORARY SIGN PANELS
- WORK ZONE
- TRAFFIC ARROW
- FLASHING ARROW BOARD
- TYPE II BARRICADES, DRUMS, OR VERTICAL PANEL W/ STEADY BURNING MONODIRECTIONAL LIGHT
- TEMPORARY IMPACT ATTENUATORS
- TEMPORARY CONCRETE BARRIER PLACEMENT OR RELOCATION

FILE NAME =	DESIGNED - AJP	REVISED -
\\p\proj\ABC\CL1355\mot.ST_2e.ll.dgn	DRAWN - TMB	REVISED -
USER NAME = _mojewski	CHECKED - JJT	REVISED -
PLOT DATE = 12/16/2009	DATE - 10/16/09	REVISED -

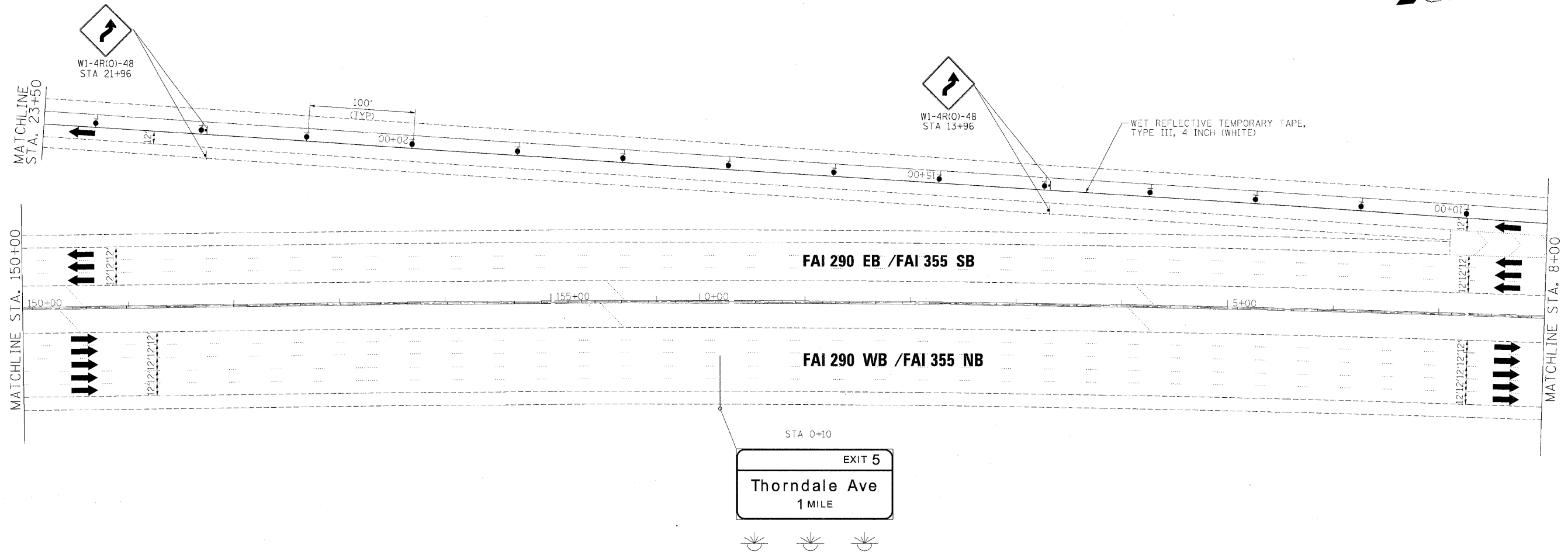
benesch

**STATE OF ILLINOIS
DEPARTMENT OF TRANSPORTATION**








**MAINTENANCE OF TRAFFIC
PLAN - STAGE 1 - EB FLYOVER**

SCALE: 1"=50' SHEET NO. 88 OF 115 SHEETS STA. TO STA.

F.A.J. RTE.	SECTION	COUNTY	TOTAL SHEETS	SHEET NO.
•290,355	2201, 1-1, 2&3/RS-7	DUPAGE	546	192
FED. ROAD DIST. NO. [ILLINOIS] FED. AID PROJECT			CONTRACT NO. 60G51	



LEGEND:

	TEMPORARY SIGN PANELS
	WORK ZONE
	TRAFFIC ARROW
	FLASHING ARROW BOARD
	TYPE II BARRICADES, DRUMS, OR VERTICAL PANEL W/ STEADY BURNING MONODIRECTIONAL LIGHT
	TEMPORARY IMPACT ATTENUATORS
	TEMPORARY CONCRETE BARRIER PLACEMENT OR RELOCATION

FILE NAME =	DESIGNED - AJP	REVISED -
...\\ppp\...ABC.C1.355.mat.ST_2e.12.dgn	DRAWN - TMB	REVISED -
USER NAME = jma_jewski	CHECKED - JJT	REVISED -
PLOT DATE = 12/16/2009	DATE - 10/16/09	REVISED -

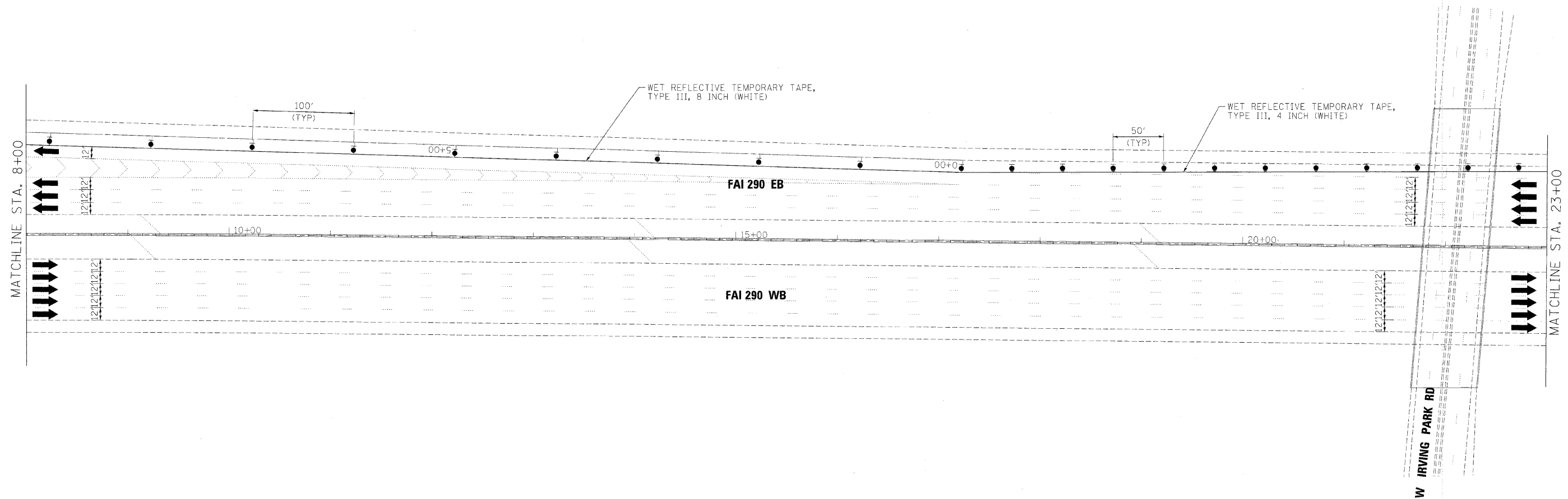
benesch








**STATE OF ILLINOIS
DEPARTMENT OF TRANSPORTATION**

**MAINTENANCE OF TRAFFIC
PLAN - STAGE 1 - EB FLYOVER**

SCALE: 1"=50' SHEET NO. 89 OF 115 SHEETS STA. TO STA.

F.A.I. RTE.	SECTION	COUNTY	TOTAL SHEETS	SHEET NO.
• 290,355	22(1, 1-1, 2&3)RS-7	DUPAGE	546	193
FED. ROAD DIST. NO.		ILLINOIS FED. AID PROJECT		
		CONTRACT NO. 60G51		



- LEGEND:**
-  TEMPORARY SIGN PANELS
 -  WORK ZONE
 -  TRAFFIC ARROW
 -  FLASHING ARROW BOARD
 -  TYPE II BARRICADES, DRUMS, OR VERTICAL PANEL W/ STEADY BURNING MONODIRECTIONAL LIGHT
 -  TEMPORARY IMPACT ATTENUATORS
 -  TEMPORARY CONCRETE BARRIER PLACEMENT OR RELOCATION

FILE NAME =	DESIGNED - AJP	REVISED -
...prain_abc.c1.395_mot.st_2e.13.dgn	DRAWN - TMB	REVISED -
USER NAME = jmajewski	CHECKED - JMM	REVISED -
PLOT DATE = 12/16/2009	DATE - 10/16/09	REVISED -

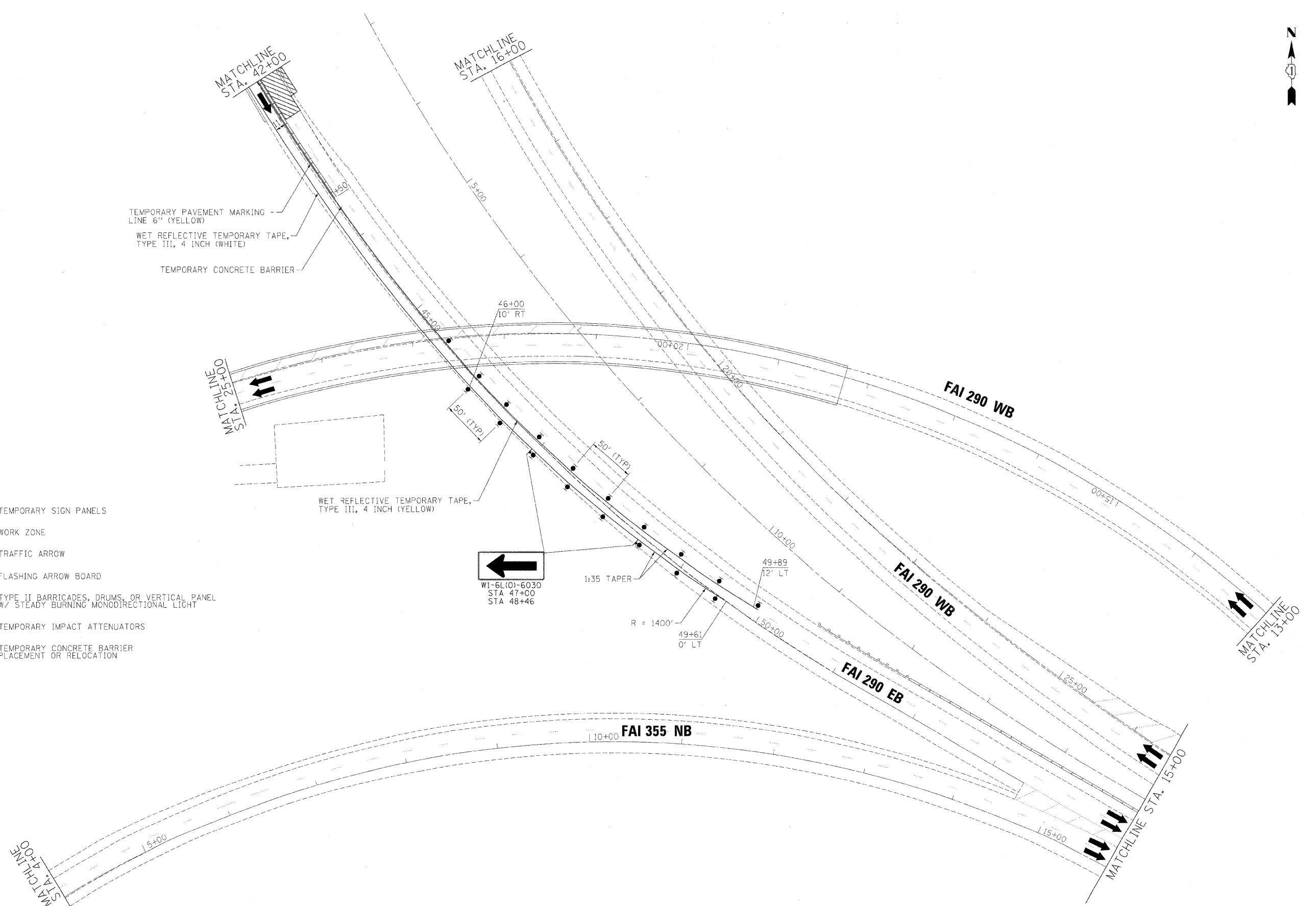
benesch

**STATE OF ILLINOIS
DEPARTMENT OF TRANSPORTATION**

**MAINTENANCE OF TRAFFIC
PLAN - STAGE 1 - EB FLYOVER**

SCALE: 1"=50' SHEET NO. 90 OF 115 SHEETS STA. TO STA.

F.A.I. RTE.	SECTION	COUNTY	TOTAL SHEETS	SHEET NO.
• 290.355	224, 1-1, 2&3RS-7	DUPAGE	546	194
FED. ROAD DIST. NO.		ILLINOIS	CONTRACT NO. 60G51	
FED. AID PROJECT				



LEGEND:

- TEMPORARY SIGN PANELS
- WORK ZONE
- TRAFFIC ARROW
- FLASHING ARROW BOARD
- TYPE II BARRICADES, DRUMS, OR VERTICAL PANEL W/ STEADY BURNING MONODIRECTIONAL LIGHT
- TEMPORARY IMPACT ATTENUATORS
- TEMPORARY CONCRETE BARRIER PLACEMENT OR RELOCATION

FILE NAME =	DESIGNED - AJP	REVISED -
...:\proj\in.ABC.C1.290.mot.ST.2a.24.dgn	DRAWN - TMB	REVISED -
USER NAME = jmo_ewsk1	CHECKED - JJT	REVISED -
PLOT DATE = 12/16/2009	DATE - 10/16/09	REVISED -

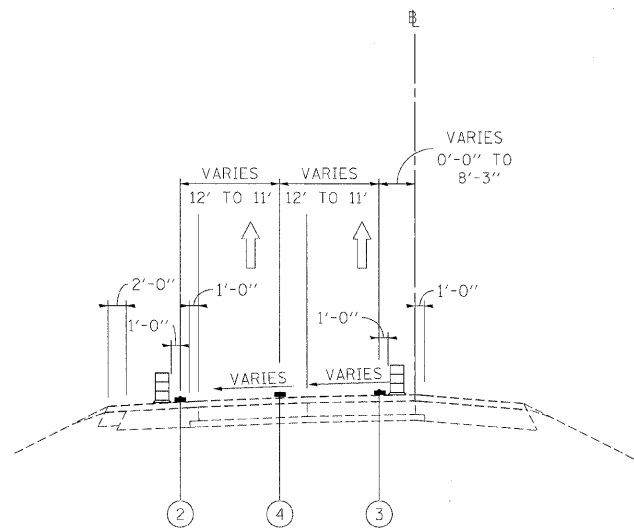
STATE OF ILLINOIS
DEPARTMENT OF TRANSPORTATION

MAINTENANCE OF TRAFFIC
PLAN - STAGE 1 - EB FLYOVER

SCALE: 1"=50' SHEET NO. 91 OF 115 SHEETS STA. TO STA.

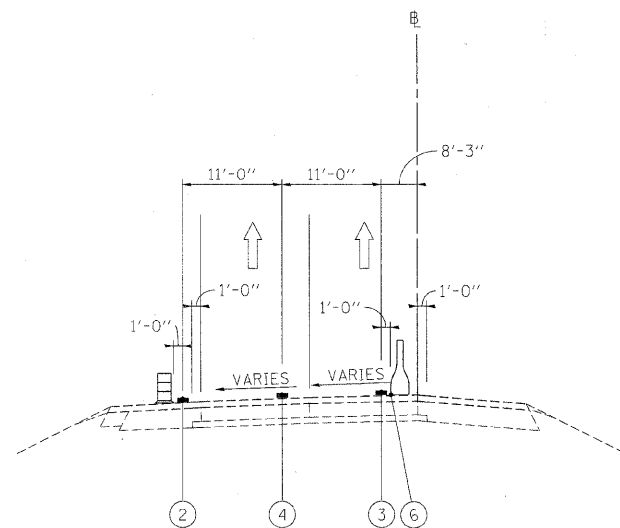
F.A.J. RTE.	SECTION	COUNTY	TOTAL SHEETS	SHEET NO.
• 290, 355	22(1, 1-1, 2&3)RS-7	DUPAGE	546	195
FED. ROAD DIST. NO. ILLINOIS		FED. AID PROJECT		

CONTRACT NO. 60G51



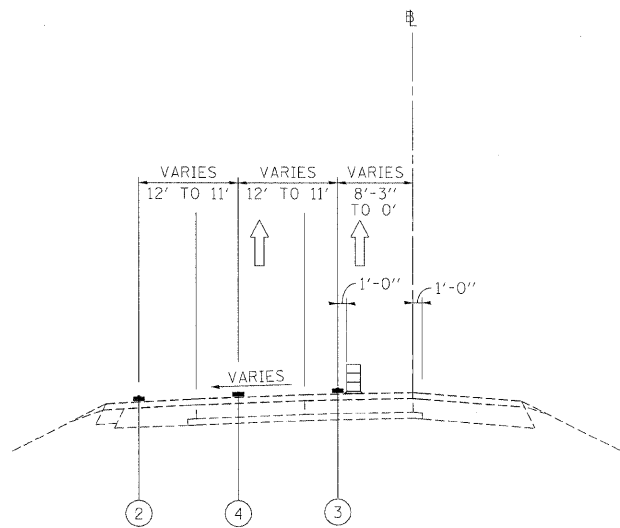
STAGE 2B
MAINTENANCE OF TRAFFIC
TYPICAL SECTION

SB FAI 290/355 TO EB FAI 290 STA 29+21 TO STA 32+10



STAGE 2B
MAINTENANCE OF TRAFFIC
TYPICAL SECTION

SB FAI 290/355 TO EB FAI 290 STA 32+10 TO STA 35+63
SB FAI 290/355 TO EB FAI 290 STA 42+51 TO STA 46+00
BRIDGE OMISSION STA 35+63 STA 42+51



STAGE 2B
MAINTENANCE OF TRAFFIC
TYPICAL SECTION

SB FAI 290/355 TO EB FAI 290 STA 46+00 TO STA 48+89

LEGEND

- ① EXISTING PAVEMENT MARKING
- ② WET REFLECTIVE TEMPORARY TAPE, - TYPE III, 4 INCH (YELLOW)
- ③ WET REFLECTIVE TEMPORARY TAPE, - TYPE III, 4 INCH (WHITE)
- ④ WET REFLECTIVE TEMPORARY TAPE, - TYPE III, 5 INCH (WHITE)
- ⑤ TEMPORARY PAVEMENT MARKING - LINE 6" (YELLOW) (ON BARRIER)
- ⑥ TEMPORARY PAVEMENT MARKING - LINE 6" (WHITE) (ON BARRIER)
- ⑦ WET REFLECTIVE TEMPORARY TAPE, - TYPE III, 6 INCH (WHITE)
- TEMPORARY CONCRETE BARRIER
- TYPE II BARRIER, DRUM, OR VERTICAL BARRICADE WITH STEADY BURN MONODIRECTIONAL LIGHT
- WORK ZONE

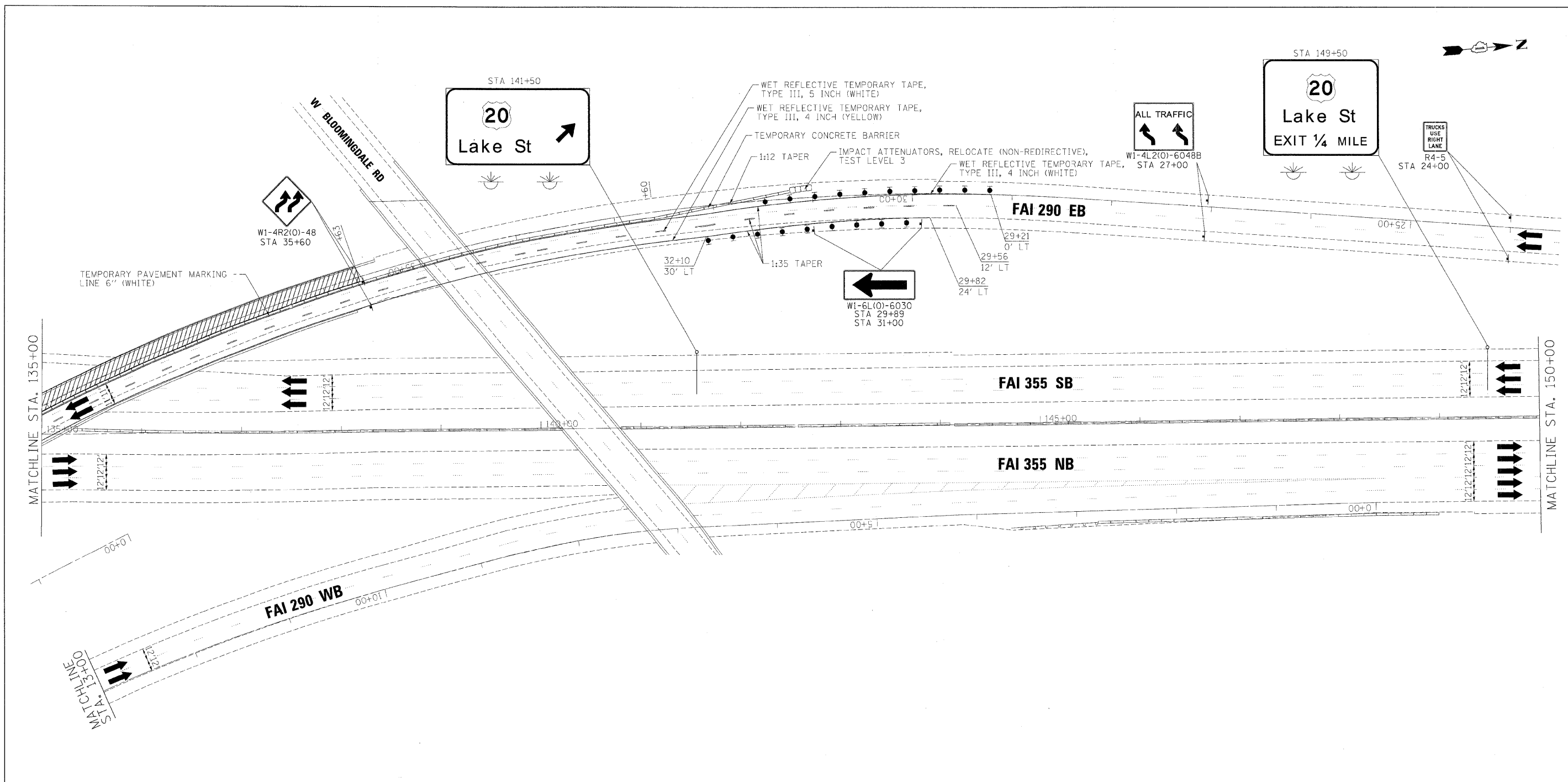
FILE NAME =	DESIGNED - AJP	REVISED -
...prpln-ABC-C1-m1-not-tp-st-2b-01.dgn	DRAWN - TMB	REVISED -
USER NAME = jma_cwaki	CHECKED - JJT	REVISED -
PLOT DATE = 12/16/2009	DATE -	REVISED -

benesch

STATE OF ILLINOIS
DEPARTMENT OF TRANSPORTATION

MAINTENANCE OF TRAFFIC			
TYPICAL SECTION - STAGE 2 - EB FLYOVER			
SCALE: N.T.S.	SHEET NO. 92 OF 115 SHEETS	STA.	TO STA.

F.A.I. RTE.	SECTION	COUNTY	TOTAL SHEETS	SHEET NO.
*	224, 1-1, 2&3RS-7	DUPAGE	546	196
*290,355	CONTRACT NO. 60G51			
FED. ROAD DIST. NO.	ILLINOIS	FED. AID PROJECT		



LEGEND:

	TEMPORARY SIGN PANELS
	WORK ZONE
	TRAFFIC ARROW
	FLASHING ARROW BOARD
	TYPE II BARRICADES, DRUMS, OR VERTICAL PANEL W/ STEADY BURNING MONODIRECTIONAL LIGHT
	TEMPORARY IMPACT ATTENUATORS
	TEMPORARY CONCRETE BARRIER PLACEMENT OR RELOCATION

FILE NAME =	DESIGNED - AJP	REVISED -
...prn\in_ABF_C1_355_moc_ST_2b_11.dgn	DRAWN - TMB	REVISED -
USER NAME = jmajewski	CHECKED - JJT	REVISED -
PLOT DATE = 12/6/2009	DATE - 10/16/09	REVISED -

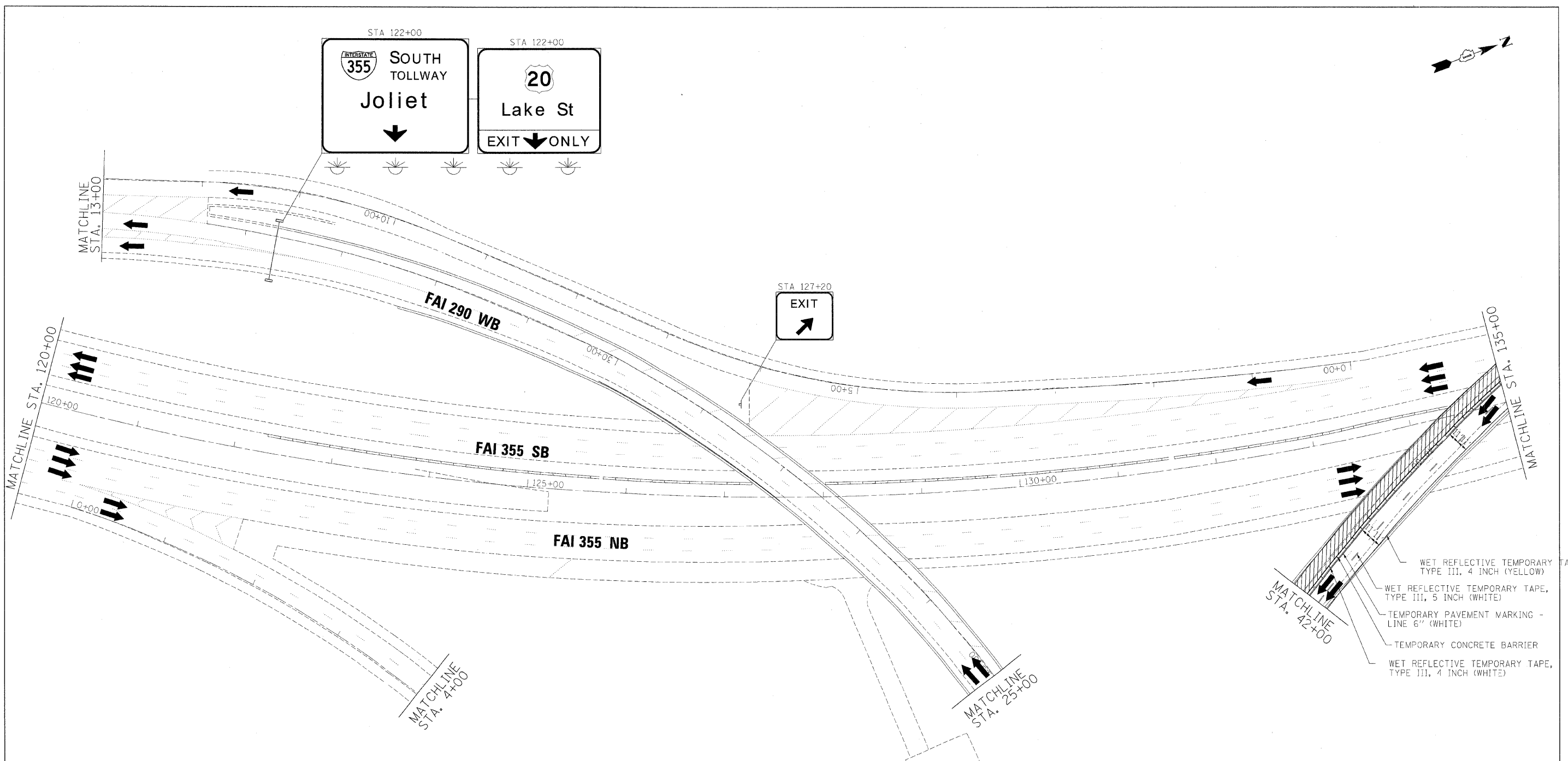
benesch








**STATE OF ILLINOIS
DEPARTMENT OF TRANSPORTATION**

**MAINTENANCE OF TRAFFIC
PLAN - STAGE 2 - EB FLYOVER**

SCALE: 1"=50' SHEET NO. 93 OF 115 SHEETS STA. TO STA.

F.A.I. RTE.	SECTION	COUNTY	TOTAL SHEETS	SHEET NO.
• 290,355	22(1, 1-1, 28.3RS-7	DUPAGE	546	197
FED. ROAD DIST. NO.		ILLINOIS FED. AID PROJECT		
		CONTRACT NO. 60G51		



- LEGEND:**
-  TEMPORARY SIGN PANELS
 -  WORK ZONE
 -  TRAFFIC ARROW
 -  FLASHING ARROW BOARD
 -  TYPE II BARRICADES, DRUMS, OR VERTICAL PANEL W/ STEADY BURNING MONODIRECTIONAL LIGHT
 -  TEMPORARY IMPACT ATTENUATORS
 -  TEMPORARY CONCRETE BARRIER PLACEMENT OR RELOCATION

FILE NAME =	DESIGNED - AJP	REVISED -
...prp1n_abc.cl_395_mot.ST_2b.10.dgn	DRAWN - TMB	REVISED -
USER NAME = jmajewski	CHECKED - JJT	REVISED -
PL01 DATE = 12/16/2009	DATE - 10/16/09	REVISED -

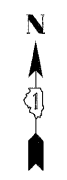
benesch

**STATE OF ILLINOIS
DEPARTMENT OF TRANSPORTATION**

**MAINTENANCE OF TRAFFIC
PLAN - STAGE 2 - EB FLYOVER**

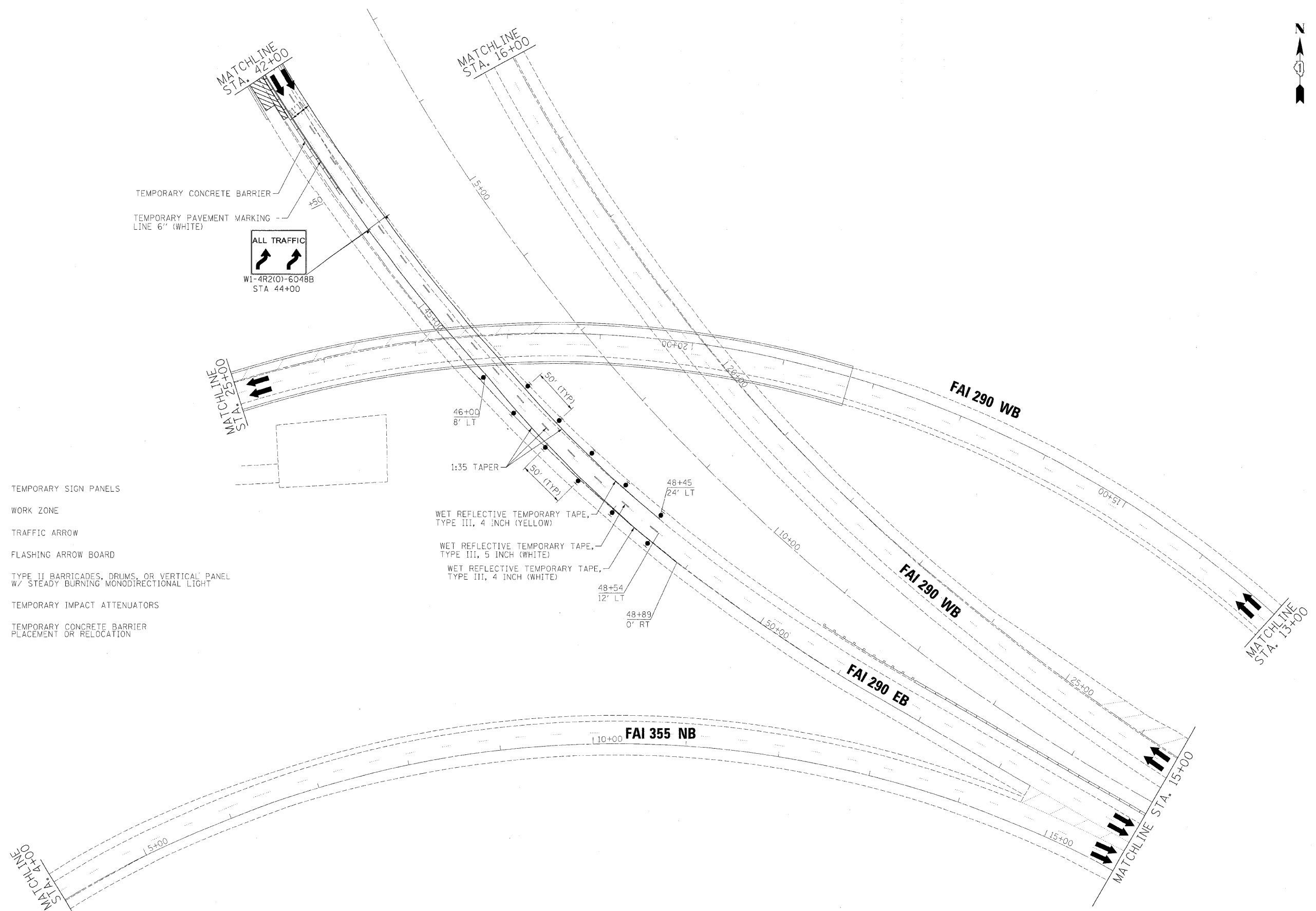
SCALE: 1"=50' SHEET NO. 94 OF 115 SHEETS STA. TO STA.

F.A.I. RTE.	SECTION	COUNTY	TOTAL SHEETS	SHEET NO.
*290,355	2201, 1-1, 2&3RS-7	DUPAGE	546	198
FED. ROAD DIST. NO. ILLINOIS FED. AID PROJECT		CONTRACT NO. 60C51		



LEGEND:

- TEMPORARY SIGN PANELS
- WORK ZONE
- TRAFFIC ARROW
- FLASHING ARROW BOARD
- TYPE II BARRICADES, DRUMS, OR VERTICAL PANEL W/ STEADY BURNING MONODIRECTIONAL LIGHT
- TEMPORARY IMPACT ATTENUATORS
- TEMPORARY CONCRETE BARRIER PLACEMENT OR RELOCATION



FILE NAME =	DESIGNED - AJP	REVISED -
\\prpln.abc.c1.290.mot.ST.2b.24.dgn	DRAWN - TMB	REVISED -
USER NAME = jmajewski	CHECKED - JJT	REVISED -
PLOT DATE = 12/16/2009	DATE - 10/16/09	REVISED -

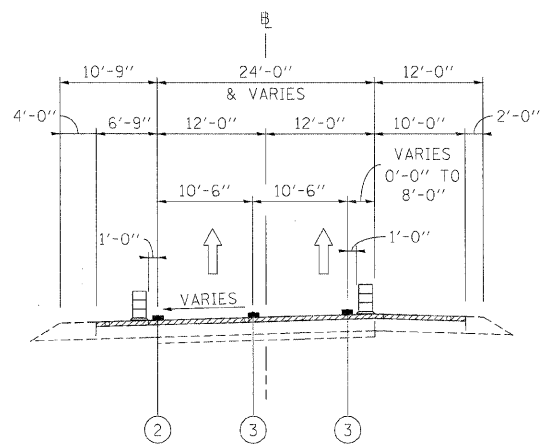
benesch

**STATE OF ILLINOIS
DEPARTMENT OF TRANSPORTATION**

**MAINTENANCE OF TRAFFIC
PLAN - STAGE 2 - EB FLYOVER**

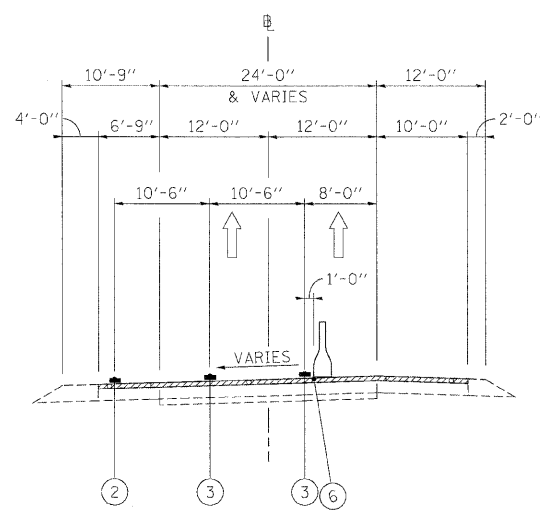
SCALE: 1"=50' SHEET NO. 95 OF 115 SHEETS STA. TO STA.

F.A.J. RTE.	SECTION	COUNTY	TOTAL SHEETS	SHEET NO.
• 290, 355	22X1, 1-1, 2&3RS-7	DUPAGE	546	199
FED. ROAD DIST. NO.		ILLINOIS FED. AID PROJECT		
		CONTRACT NO. 60C51		



**STAGE 3
MAINTENANCE OF TRAFFIC
TYPICAL SECTION**

WB FAI 290 TO SB FAI 355 RAMP STA 11+55 TO STA 14+35



**STAGE 3
MAINTENANCE OF TRAFFIC
TYPICAL SECTION**

WB FAI 290 TO SB FAI 355 RAMP STA 14+35 TO STA 17+85
WB FAI 290 TO SB FAI 355 RAMP STA 30+47 TO STA 33+50

LEGEND

- ① EXISTING PAVEMENT MARKING
- ② WET REFLECTIVE TEMPORARY TAPE, - TYPE III, 4 INCH (YELLOW)
- ③ WET REFLECTIVE TEMPORARY TAPE, - TYPE III, 4 INCH (WHITE)
- ④ WET REFLECTIVE TEMPORARY TAPE, - TYPE III, 5 INCH (WHITE)
- ⑤ TEMPORARY PAVEMENT MARKING - LINE 6" (YELLOW) (ON BARRIER)
- ⑥ TEMPORARY PAVEMENT MARKING - LINE 6" (WHITE) (ON BARRIER)
- ⑦ WET REFLECTIVE TEMPORARY TAPE, - TYPE III, 8 INCH (WHITE)
- TEMPORARY CONCRETE BARRIER
- TYPE II BARRIER, DRUM, OR VERTICAL BARRICADE WITH STEADY BURN MONODIRECTIONAL LIGHT
- WORK ZONE

FILE NAME =	DESIGNED - AJP	REVISED -
...prop_h_ABC.Cl.mot.tgp.st.3.01.dgn	DRAWN - TMB	REVISED -
USER NAME = tblank	CHECKED - JJT	REVISED -
PLOT DATE = 11/13/2009	DATE - 10/16/09	REVISED -

benesch

**STATE OF ILLINOIS
DEPARTMENT OF TRANSPORTATION**

**MAINTENANCE OF TRAFFIC
TYPICAL SECTIONS - STAGE 3**

SCALE: N.T.S. SHEET NO. 96 OF 115 SHEETS STA. TO STA.

F.A.I. RTE.	SECTION	COUNTY	TOTAL SHEETS	SHEET NO.
• 290,355	22(1, 1-1, 2&3)RS-7	DUPAGE	546	200
FED. ROAD DIST. NO.	ILLINOIS	FED. AID PROJECT	CONTRACT NO. 60G51	