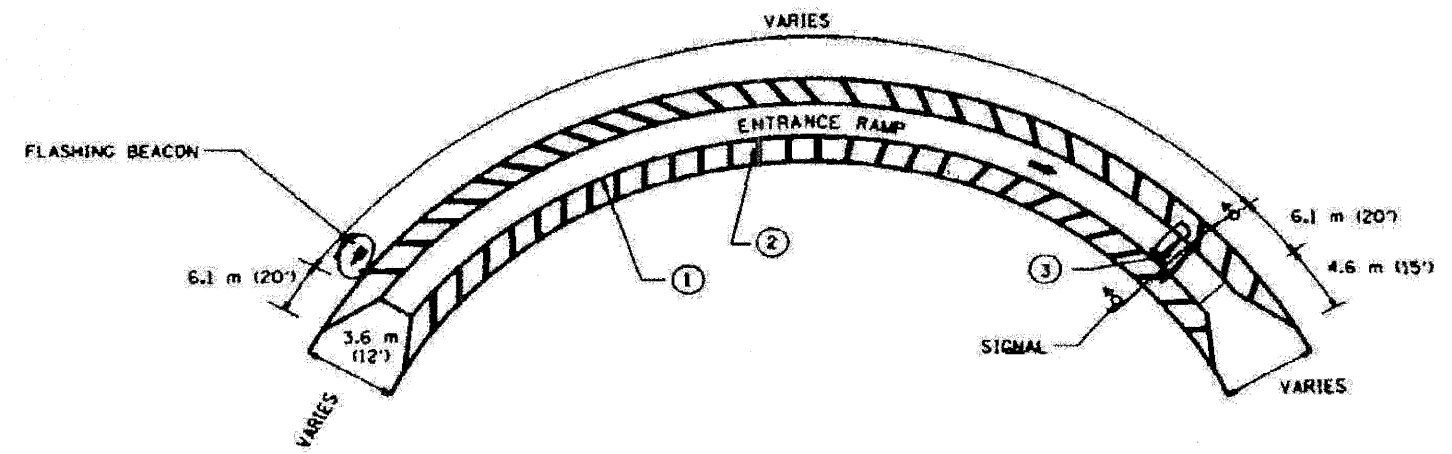
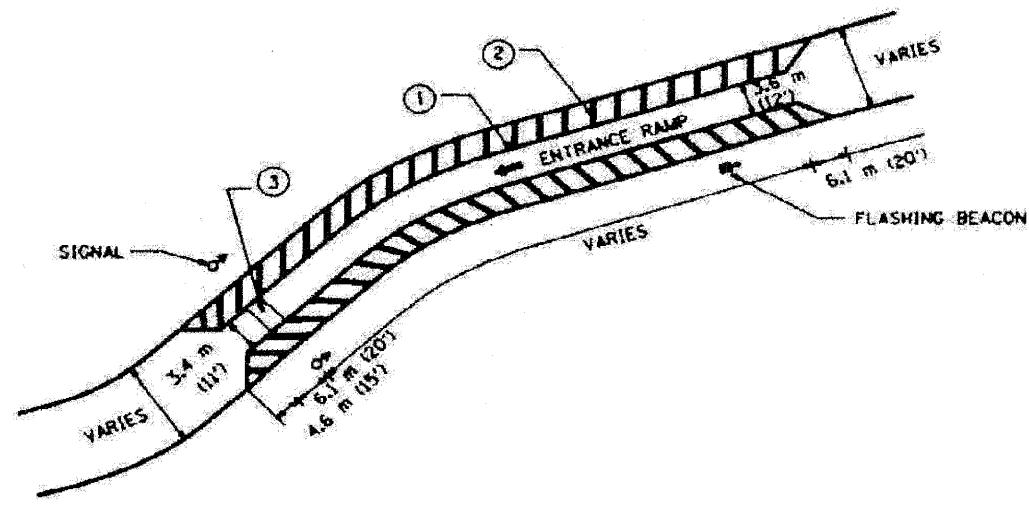
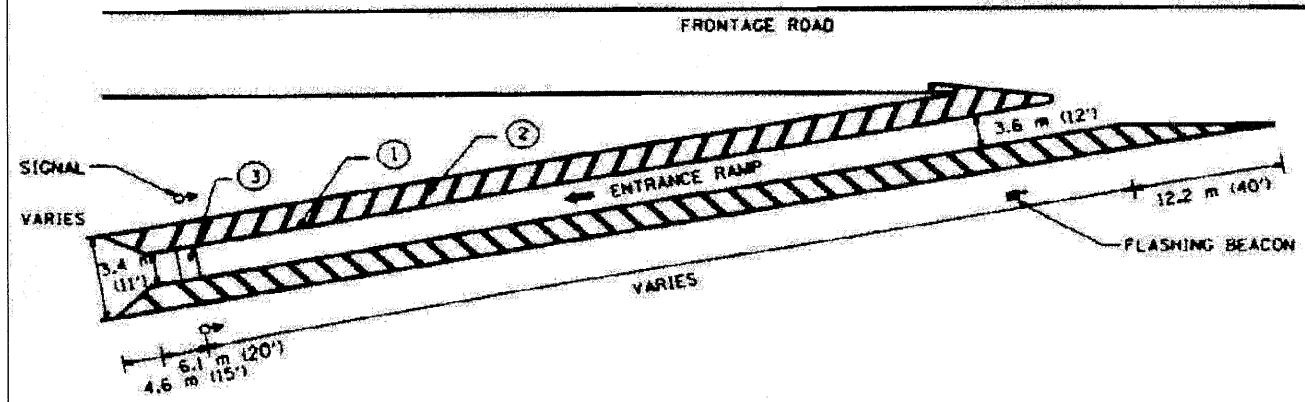


F.A.I. SITE	SECTION	COUNTY	TOTAL SHEETS	SHEET NO.
STA.	TO STA.			
FED. ROAD DIST. NO.	ILLINOIS FED. AID PROJECT			



- PAVIMENT MARKING**
- ① 305 mm (12") WHITE CHANNEL MARKINGS
 - ② 203 mm (8") WHITE CROSS-HATCHING AT 3.05 m (10') INTERVALS
 - ③ 609 mm (24") WHITE STOP BAR CENTERED BETWEEN SIGNALS



REVISIONS	
NO.	DATE

ILLINOIS DEPARTMENT OF TRANSPORTATION
 TRAFFIC SYSTEMS CENTER
**TYPICAL RAMP
 METERING STRIPING**
 SCALE: VERT. NONE
 DATE: 8-22-94
 DRAWN BY: C.M.
 CHECKED BY: R.L.

TRAFFIC SYSTEMS CENTER (TY-ITSC-500#1)

FILE NAME =	DESIGNED - GHT	REVISED -
\\prpln_abc.c2.ts DET_16.dgn	DRAWN - TMB	REVISED -
USER NAME = tblank	CHECKED - MPM	REVISED -
PILOT DATE = 11/12/2009	DATE - 10/16/09	REVISED -

benesch

**STATE OF ILLINOIS
 DEPARTMENT OF TRANSPORTATION**

TRAFFIC SYSTEMS CENTER DETAIL SHEETS	
SCALE: N.T.S.	SHEET NO. 15 OF 16 SHEETS
STA.	TO STA.

F.A.I. SITE	SECTION	COUNTY	TOTAL SHEETS	SHEET NO.
290	13031.J, ETC., 3838)RS-5	COOK	298	282
FED. ROAD DIST. NO.			ILLINOIS FED. AID PROJECT	
			CONTRACT NO. 60652	