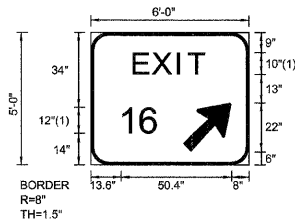


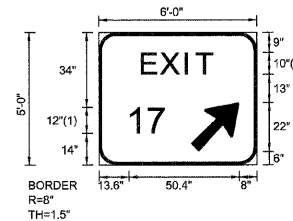
FONT:  
(1) ClearviewHwy-5-W

WB-WP-60  
STA. 503+00



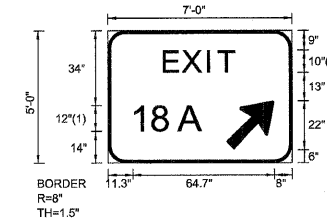
FONT:  
(1) ClearviewHwy-5-W

WB-WP-66  
STA. 535+00



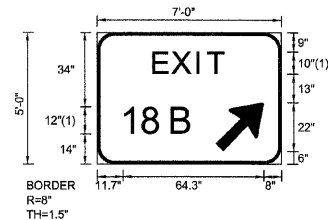
FONT:  
(1) ClearviewHwy-5-W

WB-WP-72  
STA. 576+50



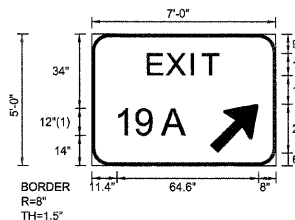
FONT:  
(1) ClearviewHwy-5-W

WB-WP-77  
STA. 615+50



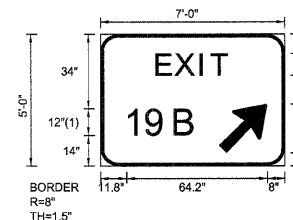
FONT:  
(1) ClearviewHwy-5-W

WB-WP-79  
STA. 623+70



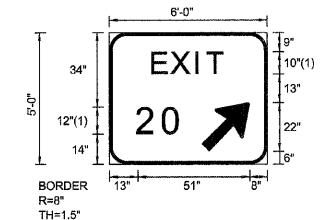
FONT:  
(1) ClearviewHwy-5-W

WB-WP-84  
STA. 654+00



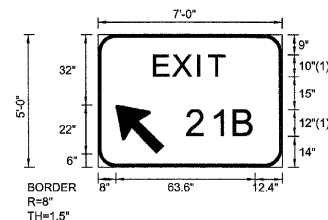
FONT:  
(1) ClearviewHwy-5-W

WB-WP-88  
STA. 678+30



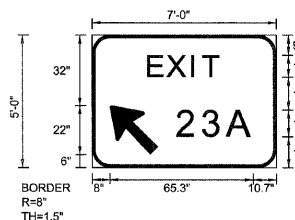
FONT:  
(1) ClearviewHwy-5-W

WB-WP-92  
STA. 706+50



FONT:  
(1) ClearviewHwy-5-W

WB-WP-97  
STA. 789+20



FONT:  
(1) ClearviewHwy-5-W

WB-WP-101  
STA. 871+95

FILE NAME =	DESIGNED - SEW	REVISED -
#FILE#	DRAWN - SEW	REVISED -
USER NAME = \$USER#	CHECKED - FML	REVISED -
PLOT DATE = #DATE#	DATE - 12/2009	REVISED -



STATE OF ILLINOIS  
DEPARTMENT OF TRANSPORTATION

SIGNING DETAILS

SCALE: N.T.S. SHEET NO. 70 OF 77 SHEETS STA. TO STA.

F.A.I. RTE.	SECTION	COUNTY	TOTAL SHEETS	SHEET NO.
290	(3031.1, ETC., 3838)RS-5	COOK	413	398
FED. ROAD DIST. NO. ILLINOIS FED. AID PROJECT			CONTRACT NO. 60G52	