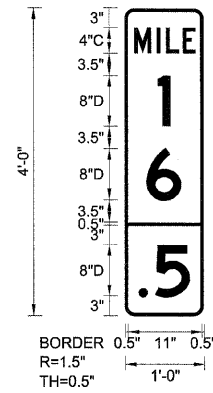
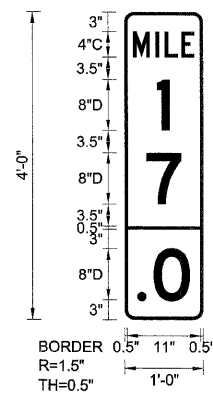


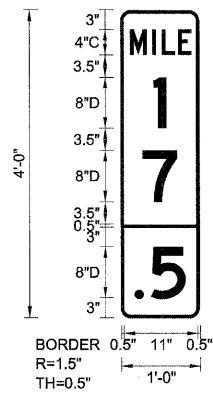
WB-MM-34  
STA. 510+60



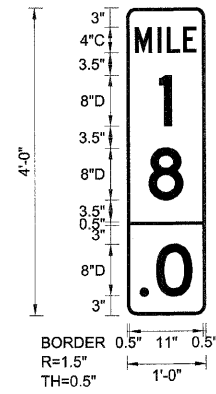
WB-MM-35  
STA. 537+00



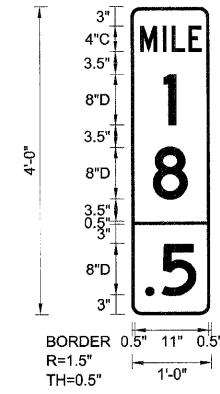
WB-MM-36  
STA. 563+40



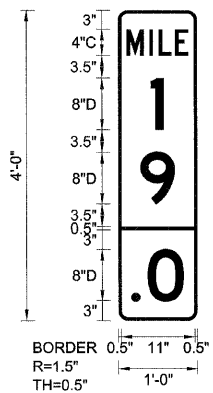
WB-MM-37  
STA. 589+80



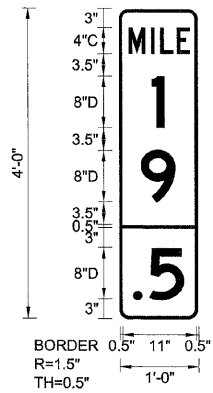
WB-MM-38  
STA. 616+20



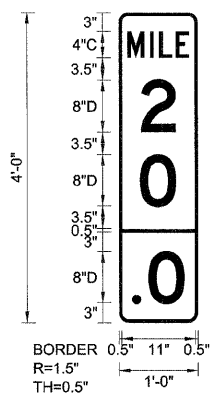
WB-MM-39  
STA. 642+60



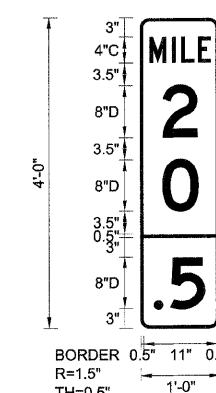
WB-MM-40  
STA. 669+00



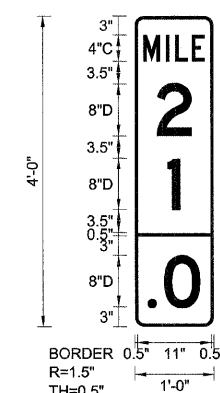
WB-MM-41  
STA. 695+40



WB-MM-42  
STA. 721+80



WB-MM-43  
STA. 748+20



FILE NAME =	DESIGNED - SEW	REVISED -
#FILE#	DRAWN - SEW	REVISED -
USER NAME = #USER#	CHECKED - FML	REVISED -
PLOT DATE = #DATE#	DATE - 12/2009	REVISED -



STATE OF ILLINOIS  
DEPARTMENT OF TRANSPORTATION

SIGNING DETAILS

SCALE: N.T.S. SHEET NO. 76 OF 77 SHEETS STA. TO STA.

F.A.I. RTE.	SECTION	COUNTY	TOTAL SHEETS	SHEET NO.
290	(3031.1, ETC., 3838)RS-5	COOK	413	404
FED. ROAD DIST. NO. ILLINOIS FED. AID PROJECT			CONTRACT NO. 60G52	