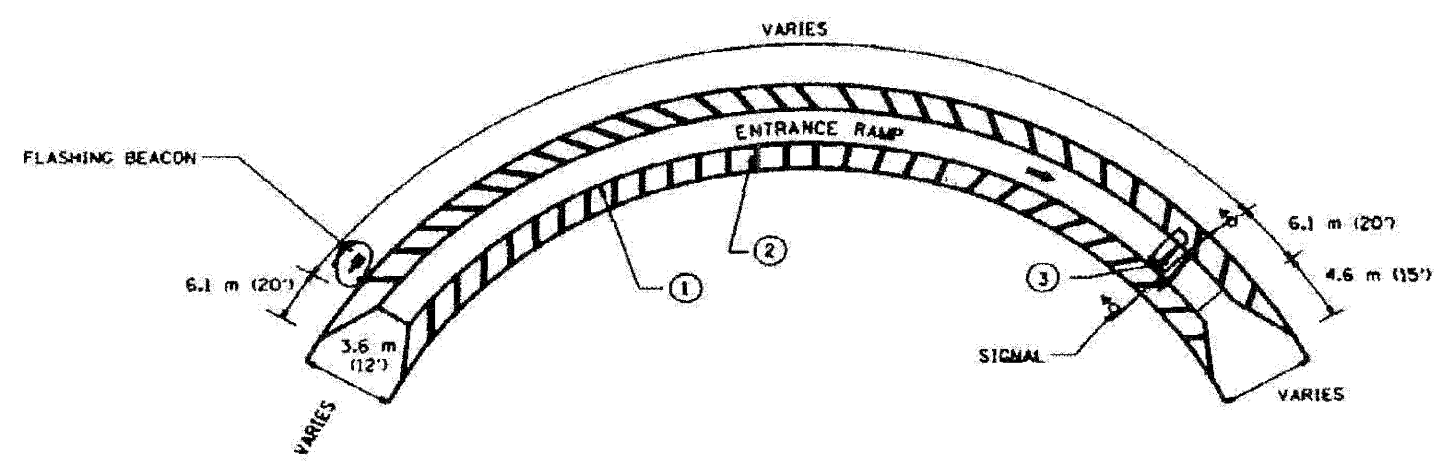
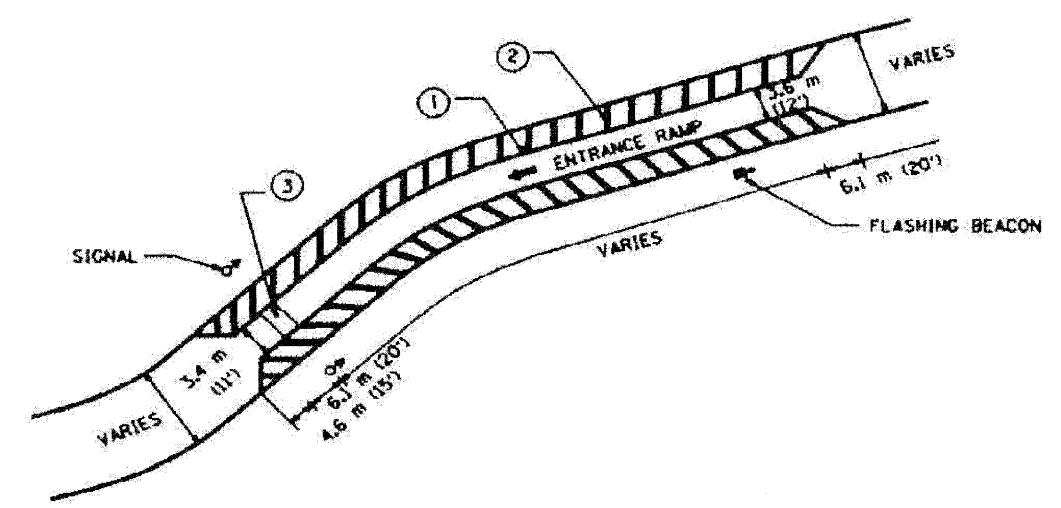
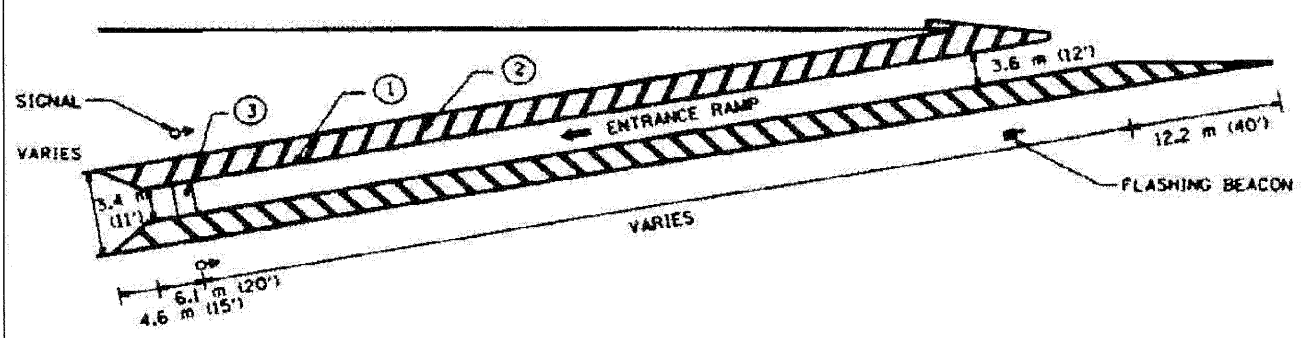


P.A. RTE.	SECTION	COUNTY	TOTAL SHEETS	SHEET NO.
STA.	TO STA.			
FED. ROAD DIST. NO.	ILLINOIS FED. AID PROJECT			



PAVIMENT MARKING

- ① 305 mm (12") WHITE CHANNEL MARKINGS
- ② 203 mm (8") WHITE CROSS-HATCHING AT 3.05 m (10') INTERVALS
- ③ 609 mm (24") WHITE STOP BAR CENTERED BETWEEN SIGNALS



REVISIONS	
NO.	DATE

ILLINOIS DEPARTMENT OF TRANSPORTATION
TRAFFIC SYSTEMS CENTER

**TYPICAL RAMP
METERING STRIPING**

SCALE: NONE
DATE: 8-22-94

DRAWN BY: G.M.
CHECKED BY: A.L.

TRAFFIC SYSTEMS CENTER (TY-ITSC-500#1)

FILE NAME =	DESIGNED - GHT	REVISED -
...prpln_abc.cts_DET.16.dgn	DRAWN - DMS	REVISED -
USER NAME = tblank	CHECKED - MPM	REVISED -
PRINT DATE = 11/12/2009	DATE - 10/16/09	REVISED -

benesch

STATE OF ILLINOIS
DEPARTMENT OF TRANSPORTATION

TRAFFIC SYSTEM CENTER
DETAIL SHEETS

SCALE: N.T.S. SHEET NO. 15 OF 15 SHEETS STA. TO STA.

P.A. RTE.	SECTION	COUNTY	TOTAL SHEETS	SHEET NO.
290	(2828B,D, ETC., 3031)RS-6	COOK	185	170
FED. ROAD DIST. NO.	ILLINOIS FED. AID PROJECT			
			CONTRACT NO. 60653	