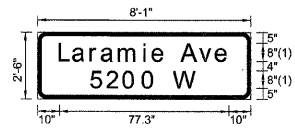


FONT:
(1) ClearviewHwy-5-W-R

EB-TS-94A
STA. 889+38

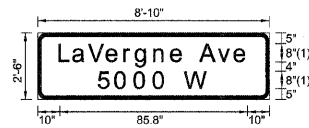
WB-TS-103A
STA. 891+08



FONT:
(1) ClearviewHwy-5-W-R

EB-BM-95A
STA. 916+10

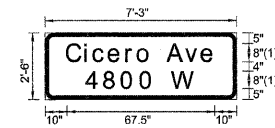
WB-BM-109A
STA. 916+90



FONT:
(1) ClearviewHwy-5-W-R

EB-BM-96A
STA. 931+80

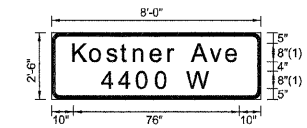
WB-BM-111A
STA. 931+90



FONT:
(1) ClearviewHwy-5-W-R

EB-BM-98A
STA. 942+80

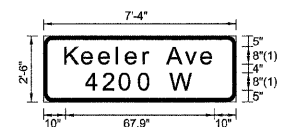
WB-BM-113A
943+70



FONT:
(1) ClearviewHwy-5-W-R

EB-BM-98B
STA. 970+36

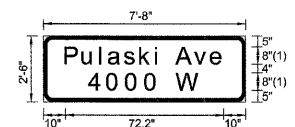
WB-BM-113B
STA. 971+73



FONT:
(1) ClearviewHwy-5-W-R

EB-BM-99A
STA. 984+25


WB-BM-115A
STA. 984+95



FONT:
(1) ClearviewHwy-5-W-R

EB-BM-101A
STA. 997+70

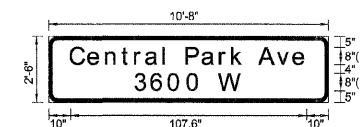
WB-BM-115E
STA. 998+45



FONT:
(1) ClearviewHwy-5-W-R

EB-BM-102A
STA. 1011+31

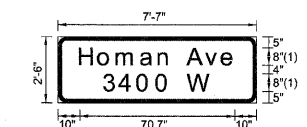
WB-BM-117A
STA. 1013+75



FONT:
(1) ClearviewHwy-5-W-R

EB-BM-102C
STA. 1024+19

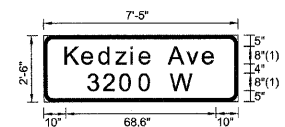
WB-BM-119A
STA. 1024+90



FONT:
(1) ClearviewHwy-5-W-R

EB-BM-103A
STA. 1037+40

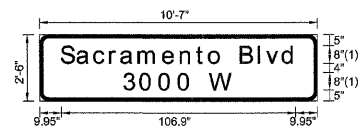
WB-BM-121A
STA. 1038+10



FONT:
(1) ClearviewHwy-5-W-R

EB-BM-105A
STA. 1050+70

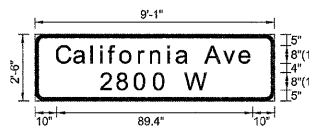
WB-BM-123A
STA. 1051+55



FONT:
(1) ClearviewHwy-5-W-R

EB-BM-108A
STA. 1064+30

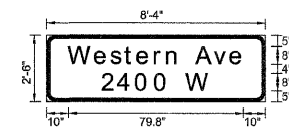
WB-BM-123C
STA. 1065+26



FONT:
(1) ClearviewHwy-5-W-R

EB-BM-108C
STA. 1077+65

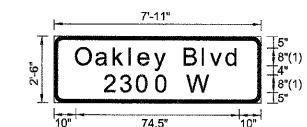
WB-BM-125A
STA. 1078+70



FONT:
(1) ClearviewHwy-5-W-R

EB-BM-113A
STA. 1104+40

WB-BM-128B
STA. 1105+86



FONT:
(1) ClearviewHwy-5-W-R

EB-BM-113C
STA. 1111+26

WB-BM-128C
STA. 1112+21

FILE NAME =	DESIGNED - SEW	REVISED -
FILEL	DRAWN - SEW	REVISED -
USER NAME = *USER*	CHECKED - SEW	REVISED -
PLOT DATE = *DATE*	DATE - 12/2009	REVISED -



STATE OF ILLINOIS
DEPARTMENT OF TRANSPORTATION

SIGNING DETAILS

SCALE: N.T.S. SHEET NO. 74 OF 79 SHEETS STA. TO STA.

F.A.I. RTE.	SECTION	COUNTY	TOTAL SHEETS	SHEET NO.
290	(2828B,D, ETC., 3031,1)RS-6	COOK	300	287
FED. ROAD DIST. NO. [ILLINOIS] FED. AID PROJECT			CONTRACT NO. 60653	