

F.A.P. RTE.	SECTION	COUNTY	TOTAL SHEETS	SHEET NO.
348	2009-078 TS	COOK	33	1

STATE OF ILLINOIS
DEPARTMENT OF TRANSPORTATION
DIVISION OF HIGHWAYS
**PLANS FOR PROPOSED
FEDERAL AID HIGHWAY**

FOR INDEX OF SHEETS, SEE SHEET NUMBER 2

DISTRICT 1
HIGHWAY SAFETY IMPROVEMENT PROJECT
TRAFFIC SIGNAL MODERNIZATION

F.A.P. ROUTE 348 /U.S. 34 (OGDEN AVE.) TO JOLIET RD./41ST STREET AND
U.S. RTE 34 (OGDEN AVE.) AT PERSHING RD./39TH STREET /MILLER RD.

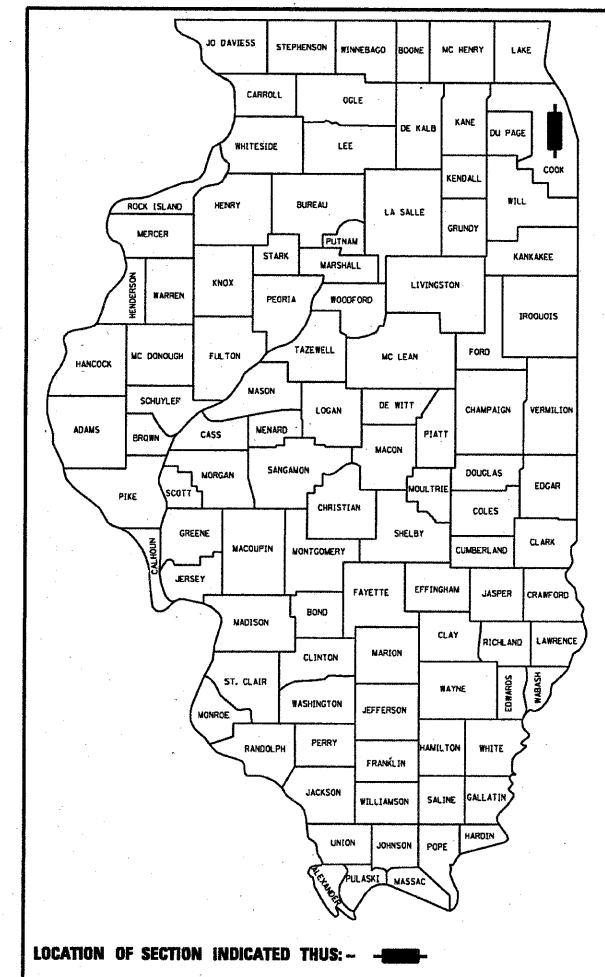
PROJECT: ACHSIP-0348(046)

SECTION 2009-078 TS

COOK COUNTY

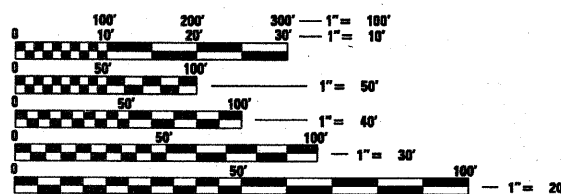
C-91-859-09

RIVERSIDE, BERWYN, LYONS AND STICKNEY TOWNSHIPS



STANDARDS

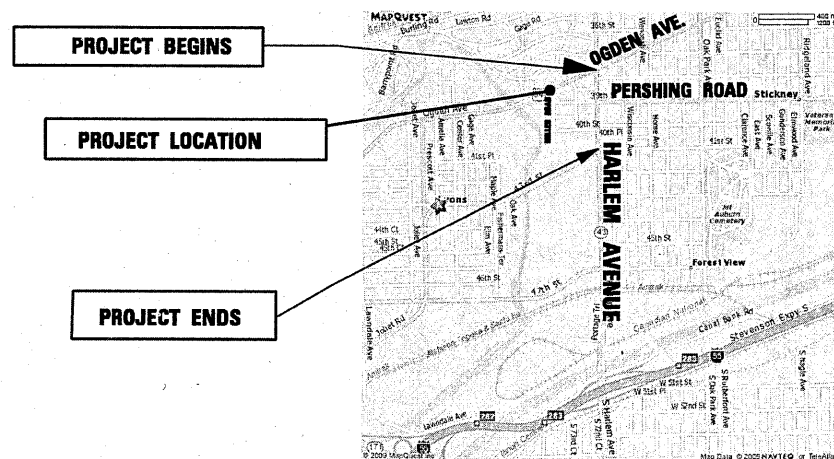
- | | |
|--------------------|--------------------|
| STANDARD 424001-05 | STANDARD 814001-02 |
| STANDARD 606001-04 | STANDARD 814006-02 |
| STANDARD 701501-05 | STANDARD 857001-01 |
| STANDARD 701601-06 | STANDARD 862001-01 |
| STANDARD 701701-06 | STANDARD 873001-02 |
| STANDARD 701801-04 | STANDARD 877001-04 |
| STANDARD 720001-01 | STANDARD 878001-08 |
| STANDARD 720016-02 | STANDARD 880001-01 |
| STANDARD 780001-02 | STANDARD 880006-01 |
| STANDARD 805001-01 | STANDARD 886001-01 |



FULL SIZE PLANS HAVE BEEN PREPARED USING STANDARD ENGINEERING SCALES. REDUCED SIZED PLANS WILL NOT CONFORM TO STANDARD SCALES. IN MAKING MEASUREMENTS ON REDUCED PLANS, THE ABOVE SCALES MAY BE USED.

BEFORE STARTING ANY EXCAVATION, THE CONTRACTOR SHALL CALL "J.U.L.I.E." AT (800) 892-0123 OR 811 FOR FIELD LOCATIONS OF BURIED ELECTRIC, TELEPHONE AND GAS UTILITIES. 48 HOUR NOTIFICATION IS REQUIRED.

SCALES { PLAN 1"=20'
INTERCONNECT 1"=50'



LOCATION MAP



STATE OF ILLINOIS
DEPARTMENT OF TRANSPORTATION
DIVISION OF HIGHWAYS

SUBMITTED Oct. 21 2009
Donna M. O'Keefe
DEPUTY DIRECTOR OF HIGHWAYS, REGION ENGINEER

December 4, 2009
Charles G. Ingemant
ENGINEER OF DESIGN AND ENVIRONMENT

December 4, 2009
Christine M. Reed
DIRECTOR OF HIGHWAYS, CHIEF ENGINEER

PRINTED BY THE AUTHORITY
OF THE STATE OF ILLINOIS

DISTRICT 1 BUREAU OF TRAFFIC: STEVE TRAVIA/DARYLE DREW (847) 705-4420