

STATE OF ILLINOIS
 DEPARTMENT OF TRANSPORTATION
 DIVISION OF HIGHWAYS

**PROPOSED
 HIGHWAY PLANS**

F.A.P. ROUTE 365 / ILL 31 / ILL 56

I-88 RAMPS

SECTION: 97-N-2

INTERSECTION IMPROVEMENT &
 TRAFFIC SIGNAL

PROJECT: ACHSIP-0365(010)

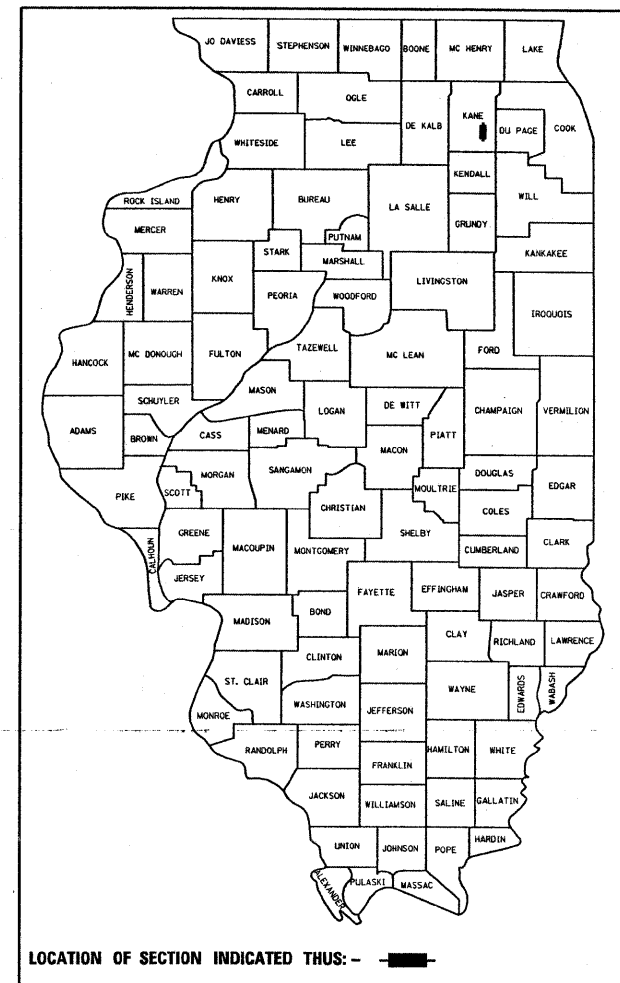
KANE COUNTY

C-91-047-10

F.A.P. RTE.	SECTION	COUNTY	TOTAL SHEETS	SHEET NO.
365	97-N-2	KANE	21	1
FED. ROAD DIST. NO. 1	ILLINOIS	CONTRACT NO. 60148		

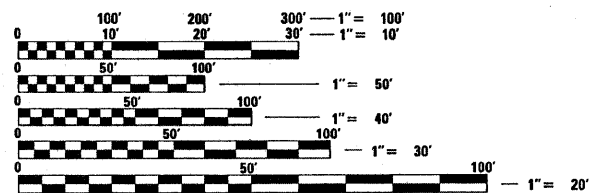
*21+4=25

D-91-047-10



FOR INDEX OF SHEETS, SEE SHEET NO. 2

PROJECT IS LOCATED IN THE
 VILLAGE OF NORTH AURORA

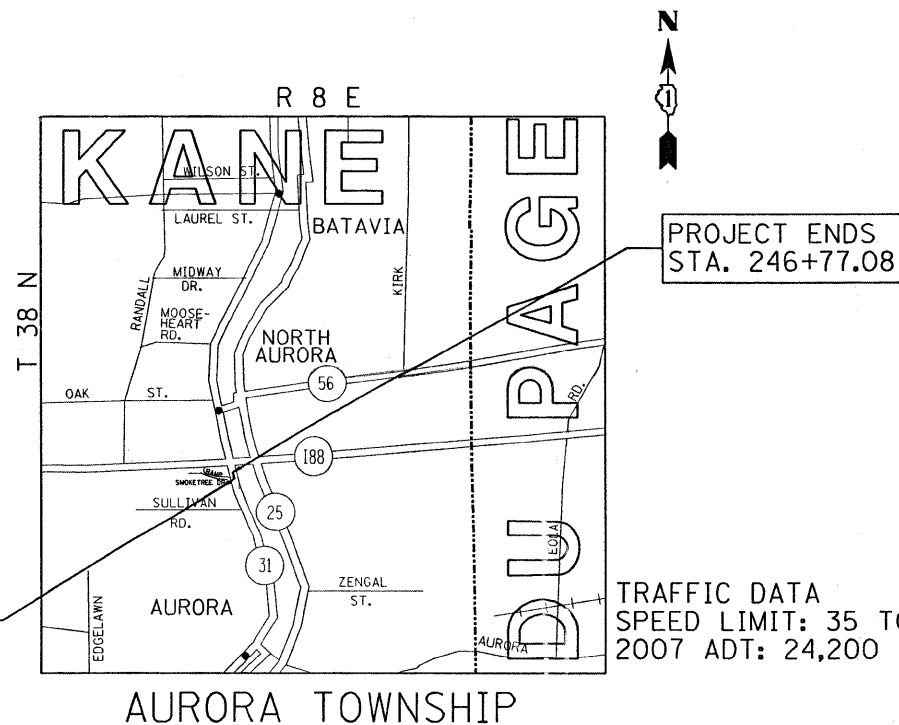


FULL SIZE PLANS HAVE BEEN PREPARED USING STANDARD ENGINEERING SCALES. REDUCED SIZED PLANS WILL NOT CONFORM TO STANDARD SCALES. IN MAKING MEASUREMENTS ON REDUCED PLANS, THE ABOVE SCALES MAY BE USED.

J.U.L.I.E.
 JOINT UTILITY LOCATION INFORMATION FOR EXCAVATION
 1-800-892-0123
 OR 811

PROJECT ENGINEER: DAN WILGREEN (847) 705-4240
 PROJECT MANAGER: KEN ENG

CONTRACT NO. 60148



PROJECT BEGINS
 STA. 233+92.02

PROJECT ENDS
 STA. 246+77.08

TRAFFIC DATA
 SPEED LIMIT: 35 TO 40 MPH
 2007 ADT: 24,200

AURORA TOWNSHIP

STATE OF ILLINOIS
 DEPARTMENT OF TRANSPORTATION
 DIVISION OF HIGHWAYS

SUBMITTED OCTOBER 13 2009

Diane M. O'Keefe
 DEPUTY DIRECTOR OF HIGHWAYS, REGION ENGINEER

December 4, 2009

Charles G. Ingross
 ENGINEER OF DESIGN AND ENVIRONMENT

December 4, 2009

Christine M. Reed
 DIRECTOR OF HIGHWAYS, CHIEF ENGINEER

PRINTED BY THE AUTHORITY
 OF THE STATE OF ILLINOIS

GROSS LENGTH OF PROJECT = NET LENGTH OF PROJECT = 1,285 FEET (0.24 MILES)