

STATE OF ILLINOIS
DEPARTMENT OF TRANSPORTATION
DIVISION OF HIGHWAYS

PROPOSED
HIGHWAY PLANS

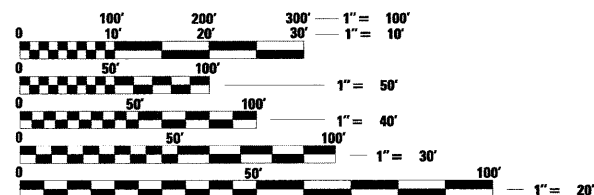
FAI ROUTE 55 (I-55) OVER THE KANKAKEE RIVER
SECTION 88(B&B-1)BR
BRIDGE REHABILITATION
WILL COUNTY
PROJECT: ESP-055-6(238)241
C-91-166-05

FOR INDEX OF SHEETS, SEE SHEET NO. 2

IMPROVEMENTS LOCATED WITHIN
THE CITY OF WILMINGTON, IL

TRAFFIC DATA

FUNCTIONAL CLASSIFICATION - INTERSTATE, CLASS I TRUCK ROUTE
AT NEW RIVER RD. 2005 ADT = 55,000
AT LORENZO RD. 2005 ADT = 40,900
INTERSTATE 55 POSTED SPEED LIMIT = 65 MPH

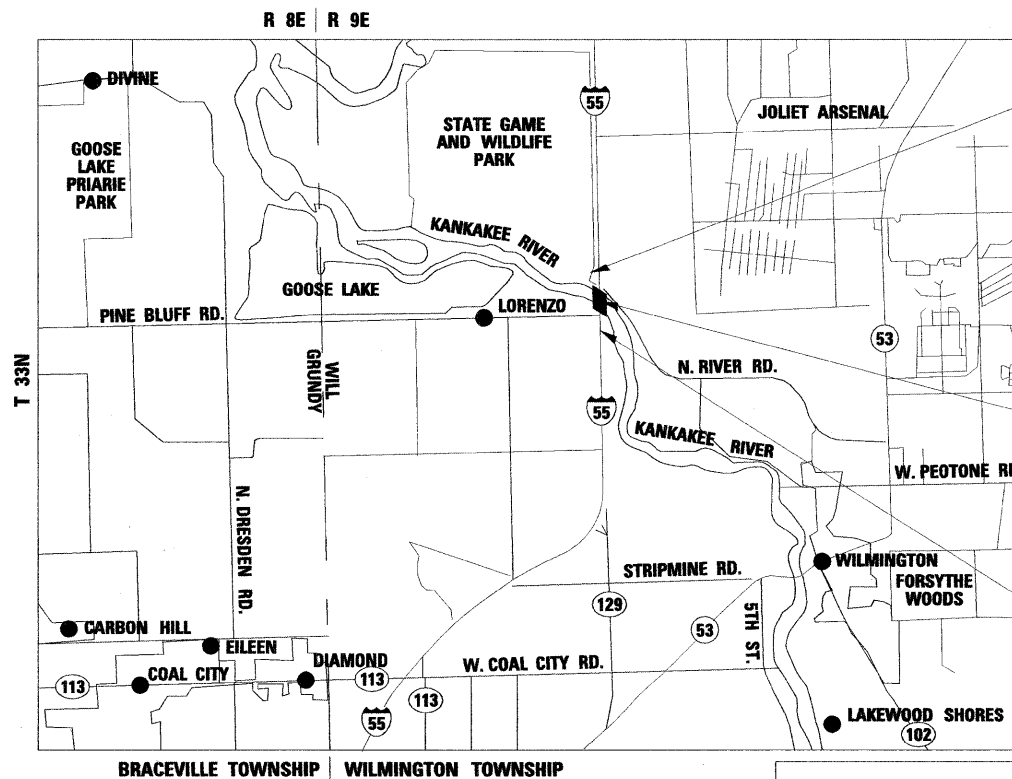


FULL SIZE PLANS HAVE BEEN PREPARED USING STANDARD
ENGINEERING SCALES. REDUCED SIZED PLANS WILL NOT
CONFORM TO STANDARD SCALES. IN MAKING MEASUREMENTS
ON REDUCED PLANS, THE ABOVE SCALES MAY BE USED.

J.U.L.I.E.
JOINT UTILITY LOCATION INFORMATION FOR EXCAVATION
1-800-892-0123
OR 811

PROJECT ENGINEER: MICHELLE AQUINO (847) 705-4606
PROJECT MANAGER: RAJENDRA SHAH (847) 705-4555

CONTRACT NO. 62930



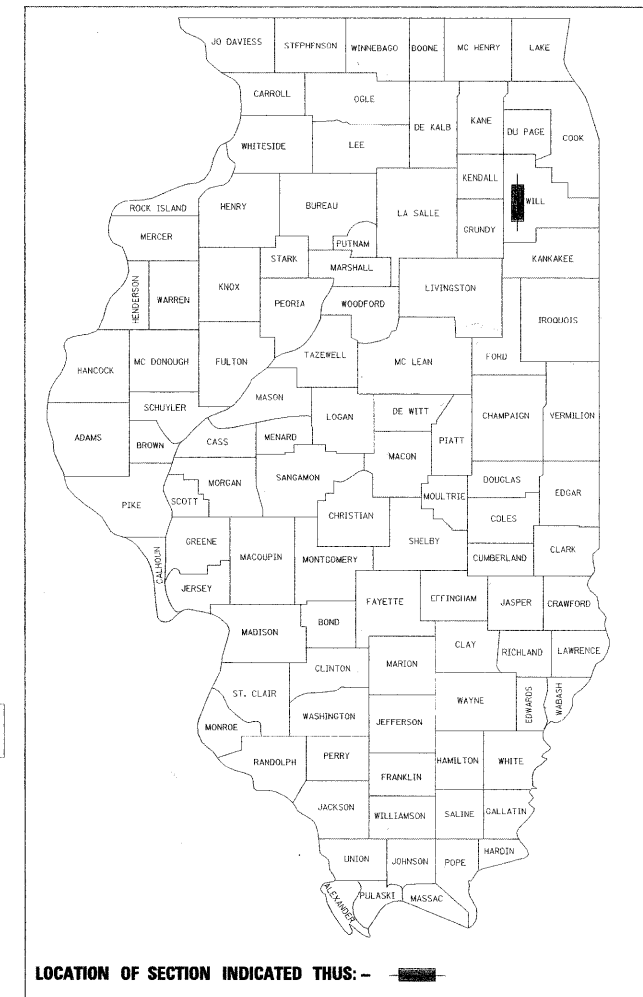
LOCATION MAP
(NTS)
GROSS LENGTH = NET LENGTH = 6320 FEET = 1.20 MILES

PROJECT ENDS
STA. 90 + 70.00

LOCATION OF PROJECT
FAI ROUTE 55 BRIDGE
OVER KANKAKEE RIVER
S.N. 099-0001 (NB)
S.N. 099-0002 (SB)

PROJECT BEGINS
STA. 27 + 50.00

D-91-166-05



LOCATION OF SECTION INDICATED THUS: -

rjngroup

Excellence through Ownership

200 West Front Street
Wheaton, IL 60187

License # 184-000813

STATE OF ILLINOIS
DEPARTMENT OF TRANSPORTATION
DIVISION OF HIGHWAYS

SUBMITTED June 24 20 09
Die O'Keefe
DEPUTY DIRECTOR OF HIGHWAYS, REGION ENGINEER

December 4, 2009
Charles G. Ingersoll
ENGINEER OF DESIGN AND ENVIRONMENT

December 4, 20 09
Christine M. Reed
DIRECTOR OF HIGHWAYS, CHIEF ENGINEER

MARY COOMBE BLOXDORF
DISCIPLINE: STRUCTURAL ENGINEER
LICENSE NO. 081-004859
LICENSE EXPIRES 11/30/2010

CHAD M. JANSON
DISCIPLINE - CIVIL ENGINEER
LICENSE NO. 062-053980
LICENSE EXPIRES 11/30/2009

PRINTED BY THE AUTHORITY
OF THE STATE OF ILLINOIS

FINAL PLANS