

STATE OF ILLINOIS
 DEPARTMENT OF TRANSPORTATION
 DIVISION OF HIGHWAYS
**PLANS FOR PROPOSED
 FEDERAL AID HIGHWAY**

VILLAGE of DOLTON
TRAFFIC SIGNAL PRIORITY PREEMPTION IMPROVEMENTS
 PROJECT: ARA-9003(336)
 SECTION NO.: 09-00114-00-TL
C-91-652-09
COOK COUNTY

F. A. N. NO.	SECTION	COUNTY	TOTAL SHEETS	SHEET NO.
	09-00114-00-TL	COOK	43	1
STA.	TO STA.			
FED. ROAD DIST. NO.	ALIGNED	FED. AID PROJECT ARA-9003(336)		

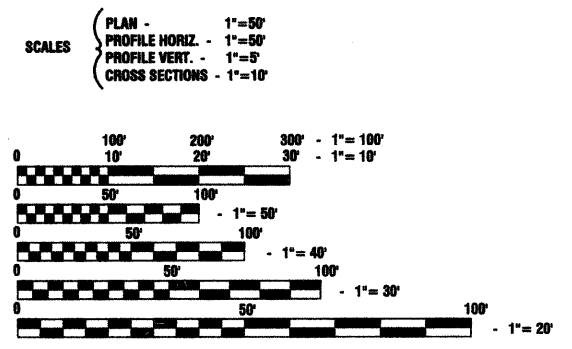
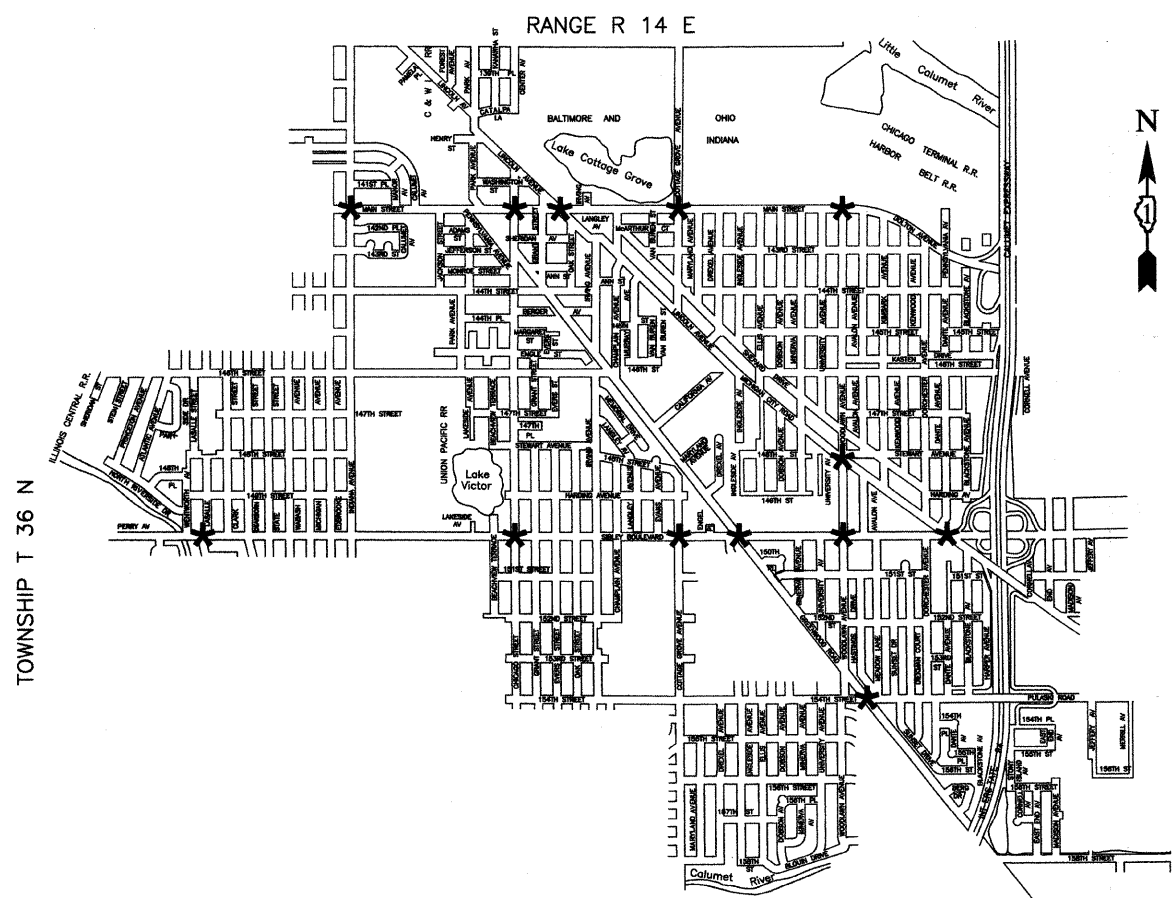
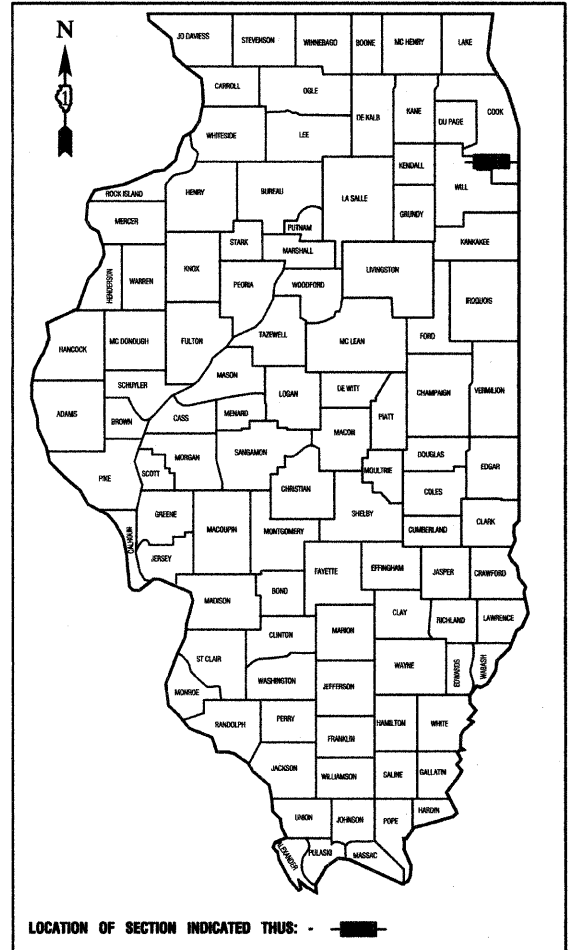
CONTRACT #63317

INDEX OF SHEETS

- COVER SHEET, INDEX OF SHEETS, & STATE STANDARDS
- LOCATION MAP
- SUMMARY OF QUANTITIES & GENERAL NOTES
- 4.-38. VILLAGE OF DOLTON
- 39.-43. IDOT DISTRICT 1 STANDARD DETAILS

HIGHWAY STANDARDS

- 701301-03 LANE CLOSURE, 2L, 2W, SHORT TIME OPERATION
- 701701-06 URBAN LANE CLOSURE, MULTILANE, INTERSECTION
- 701901-01 TRAFFIC CONTROL DEVICES
- 857001-01 STANDARD PHASE DESIGNATION DIAGRAMS AND PHASE SEQUENCES
- 880006-01 TRAFFIC SIGNAL MOUNTING DETAILS



FULL SIZE PLANS HAVE BEEN PREPARED USING STANDARD ENGINEERING SCALES, REDUCED SIZED PLANS WILL NOT CONFORM TO STANDARD SCALES, IN MAKING MEASUREMENTS ON REDUCED PLANS, THE ABOVE SCALES MAY BE USED.

J. U. L. I. E.
 JOINT UTILITY LOCATION INFORMATION FOR EXCAVATION
 1-800-892-0123 or 811

STATE OF ILLINOIS DEPARTMENT OF TRANSPORTATION
 DIVISION OF HIGHWAYS


Approved: 10/14/09
Thomas C. Lewis
 Mayor, Village of Dolton

Passed: OCTOBER 27, 2009
Charles A. Helt
 District 1 Engineer of Local Roads & Streets

Released for Bid Based on Limited Review: OCTOBER 29, 2009
Diane M. O'Keefe
 Deputy Director of Highways, Region 1 Engineer

PRINTED BY THE AUTHORITY OF
 THE STATE OF ILLINOIS

PREPARED BY OR UNDER THE DIRECT SUPERVISION OF:
Michael Spota
 10/12/09



LOCATION MAP
 NO SCALE
 LENGTH OF PROJECT - 13 INTERSECTIONS

* INTERSECTION LOCATION

FIELD ENGINEER: MELCHOR MANGOBA (847) 705-4408
 CONSULTANTS: ROBINSON ENGINEERING, LTD. 708-331-6700

CONTRACT NO. 63317