

FAP RTE.	SECTION	COUNTY	TOTAL SHEETS	SHEET NO.
34B	09-00058-00-SW	COOK	13	1
F.H.W.A. REG.	ILLINOIS	PROJECT:	ARA-9003(392)	
CONTRACT NO. 63330				

STATE OF ILLINOIS DEPARTMENT OF TRANSPORTATION DIVISION OF HIGHWAYS PLANS FOR PROPOSED FEDERAL AID HIGHWAY

**107TH STREET - HARLEM AVENUE TO OAK PARK AVENUE - FAU 1679
HARLEM AVENUE - CAL SAG CANAL BRIDGE TO 116TH STREET - FAP 0348
RIDGELAND AVENUE - CAL SAG BRIDGE TO HOME AVENUE - FAU 2781
SIDEWALK
SECTION NO.: 09-00058-00-SW
PROJECT NO. ARA-9003(392)
JOB NO. C-91-772-09
FAU ROUTE NO. 1679, FAP ROUTE NO. 0348, FAU ROUTE NO. 2781
VILLAGE OF WORTH
WORTH TOWNSHIP
COOK COUNTY**

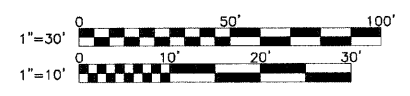
INDEX OF SHEETS

- 1.) COVER SHEET, INDEX TO SHEETS, LOCATION MAP, INDEX OF STANDARDS
- 2.) SUMMARY OF QUANTITIES
- 3.) GENERAL NOTES
- 4.) TYPICAL SECTIONS
- 5.) PLAN - 107TH STREET
- 6.) PLAN - 107TH STREET
- 7.) PLAN - HARLEM AVENUE
- 8.) PLAN - RIDGELAND AVENUE
- 9.) DETAIL SHEET
- 10.) DETAIL SHEET - BD-01
- 11.) DETAIL SHEET - BD-02
- 12.) DETAIL SHEET - BD-24
- 13.) DETAIL SHEET - TC-13

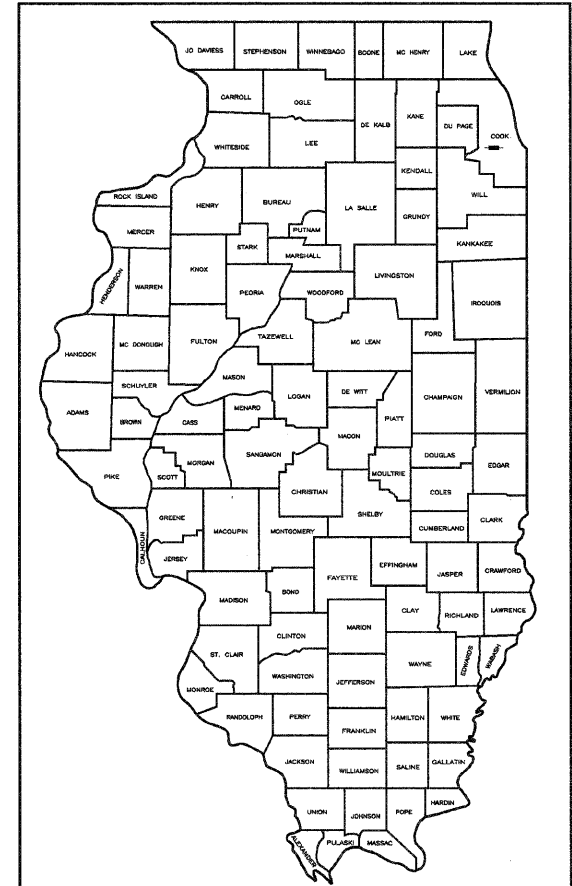
LIST OF ILLINOIS DOT HIGHWAY STANDARDS

000001-05	STANDARD SYMBOLS, ABBREVIATIONS, AND PATTERNS
280001-04	TEMPORARY EROSION CONTROL SYSTEMS
424001-05	CURB RAMPS FOR SIDEWALKS
606001-04	CONCRETE CURB TYPE B AND COMBINATION CONCRETE CURB & GUTTER
664001-02	CHAIN LINK FENCE
701006-03	OFF ROAD OPERATIONS
701301-03	LANE CLOSURE - SHORT OPERATIONS
701501-05	URBAN LANE CLOSURE, 2L, 2W, UNDIVIDED
701801-04	LANE CLOSURE MULTILANE 1W OR 2W CROSSWALK OR SIDEWALK CLOSURE
701901-01	TRAFFIC CONTROL DEVICES

SCALES		PLAN	1 INCH = 30 FEET
		PROFILE HORIZ.	1 INCH = 30 FEET
		PROFILE VERT.	1 INCH = 5 FEET
		CROSS-SECTIONS HORIZ.	1 INCH = 10 FEET
		CROSS-SECTIONS VERT.	1 INCH = 5 FEET



FULL SIZE PLANS HAVE BEEN PREPARED USING STANDARD ENGINEERING SCALES. REDUCED SIZED PLANS WILL NOT CONFORM TO STANDARD SCALES. IN MAKING MEASUREMENTS ON REDUCED PLANS, THE ABOVE SCALES MAY BE USED.



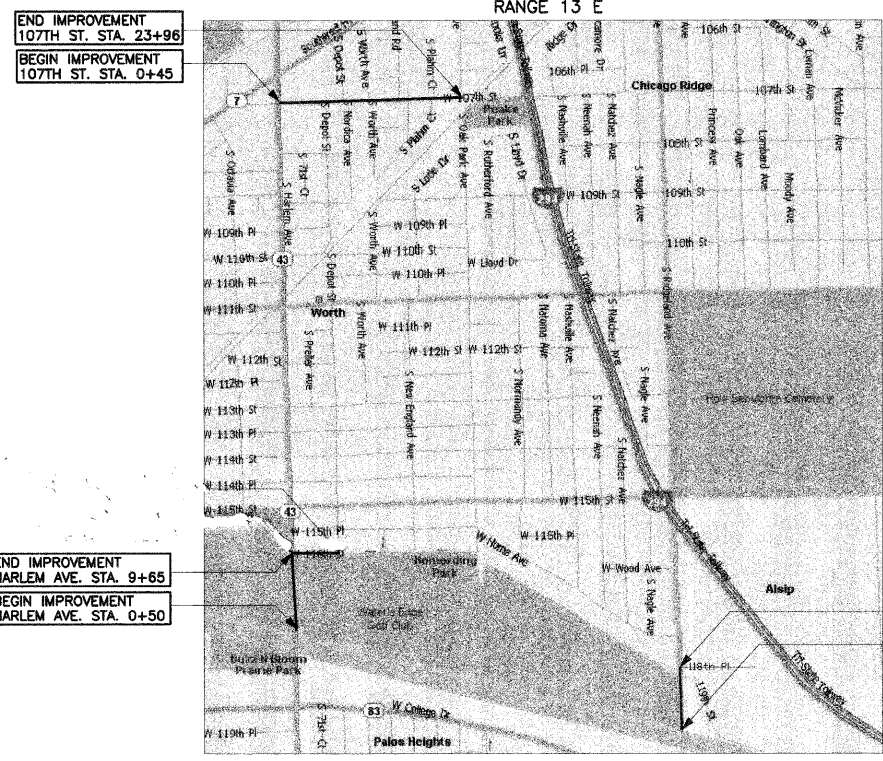

LOCATION OF SECTION INDICATED THIS: — —

STATE OF ILLINOIS
DEPARTMENT OF TRANSPORTATION
DIVISION OF HIGHWAYS

APPROVED November 4 20 09
Randy Keller MAYOR, VILLAGE OF WORTH

PASSED NOVEMBER 9 20 09
C. H. H. Christaller REGION #1 ENGINEER OF LOCAL ROADS AND STREETS

RELEASING FOR BID
BASED ON LIMITED REVIEW NOVEMBER 9, 20 09
Diane M. O'Keefe DEPUTY DIRECTOR OF HIGHWAYS, REGION #1 ENGINEER



LOCATION MAP

— DENOTES PROJECT LOCATION
NET LENGTH OF PROJECT = 4626 LIN FT (0.88 MILE)
GROSS LENGTH OF PROJECT = 4626 LIN FT (0.88 MILE)



ENGINEER'S CERTIFICATION
STATE OF ILLINOIS) SS.
COUNTY OF DU PAGE)

I, SIGITAS P. VAZNELIS, A REGISTERED PROFESSIONAL ENGINEER OF ILLINOIS, HEREBY CERTIFY THAT THESE PLANS WERE PREPARED BY MORRIS ENGINEERING, INC., 5100 S. LINCOLN AVENUE, SUITE 100, Lisle, ILLINOIS, 60532 UNDER MY PERSONAL DIRECTION. THIS TECHNICAL SUBMISSION IS INTENDED TO BE USED AS AN INTEGRAL PART OF AND IN CONJUNCTION WITH THE PROJECT SPECIFICATIONS.

DATED THIS 5th DAY OF November, A.D. 2009
Sigitas P. Vaznelis
ILLINOIS REGISTERED PROFESSIONAL ENGINEER NO. 062-044114
MY REGISTRATION EXPIRES ON NOVEMBER 30, 2009

NOTE: UNLESS THIS DOCUMENT BEARS THE ORIGINAL SIGNATURE AND SEAL OF THE DESIGN PROFESSIONAL ENGINEER, IT IS NOT A VALID TECHNICAL SUBMISSION.

PRINTED BY AUTHORITY OF THE STATE OF ILLINOIS

CONTRACT NO. 63330

LOCAL ROADS FIELD ENGINEER: MELCHOR MANGOBA (847)705-4408
CONSULTANT: MORRIS ENGINEERING, INC. (630) 271-0770

DATE: Nov. 04, 2009
FILENAME: H:\09-0003\09-0003\PLANS-ENG\REV-1\09-0003-00-SW-SITE PLAN 09-10-14.dwg