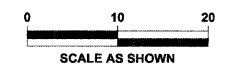

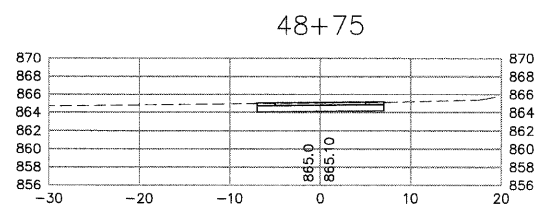
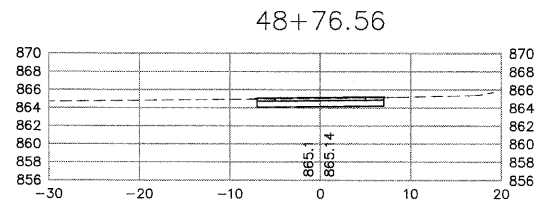
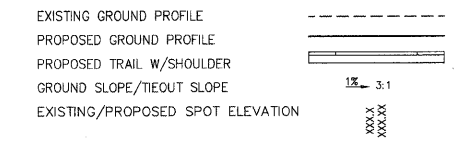


GENERAL NOTES:

1. TIE OUT SLOPES SHALL BE 1V:3H MAX AND APPLIED AT EACH CROSS SECTION UNLESS LABELED OTHERWISE.
2. EXISTING GROUND SURFACE ON NORTH SIDE OF BERM (ALIGNMENT 6) HAS BEEN MODIFIED FROM SURVEY AS DIRECTED BY CARY PARK DISTRICT AT THE FOLLOWING STATIONS: 53+00, 54+00, 55+00, 56+00, 57+00, 59+00, 63+00, 64+00, 65+00, 66+00, 67+00, 68+00, 69+00, 70+00, AND 71+00. CHANGES ARE PER FIELD VERIFICATIONS BY CARY PARK DISTRICT STAFF. CONTRACTOR TO VERIFY EXISTING GRADES WITH CARY PARK DISTRICT BEFORE BEGINNING WORK AT THESE STATIONS.
3. PLEASE SEE TYPICAL SECTIONS ON SHEET 3 AND GRADING SHEETS 54-58 FOR PAVEMENT/SHOULDER SLOPES AND TRANSITIONS.
4. PLEASE SEE SHEET 48 FOR EARTHWORK QUANTITIES.

CROSS SECTION LEGEND:



This document, together with the complete and original project plans, is intended only for the specific purpose and use for which it was prepared. It is not to be used for any other purpose without the written consent of the engineer. The engineer assumes no responsibility for any errors or omissions in this document. The user of this document is advised to verify all data and information contained herein. The user of this document is advised to verify all data and information contained herein. The user of this document is advised to verify all data and information contained herein.

DESIGNED	JWH	REVISED	
DRAWN	LES	REVISED	
CHECKED	JMM	REVISED	
DATE	10/02/2009	REVISED	

STATE OF ILLINOIS
DEPARTMENT OF TRANSPORTATION

CARY PARK DISTRICT
CARY COMMUNITY TRAIL

CROSS SECTIONS
STA. 48+50 TO STA 48+76.56

SECTION	COUNTY	TOTAL SHEETS	SHEET NO.
06-P4001-00-BR	MCHENRY	64	33
FED. ROAD DIST. NO. 1	ILLINOIS	CONTRACT NO. 63333	