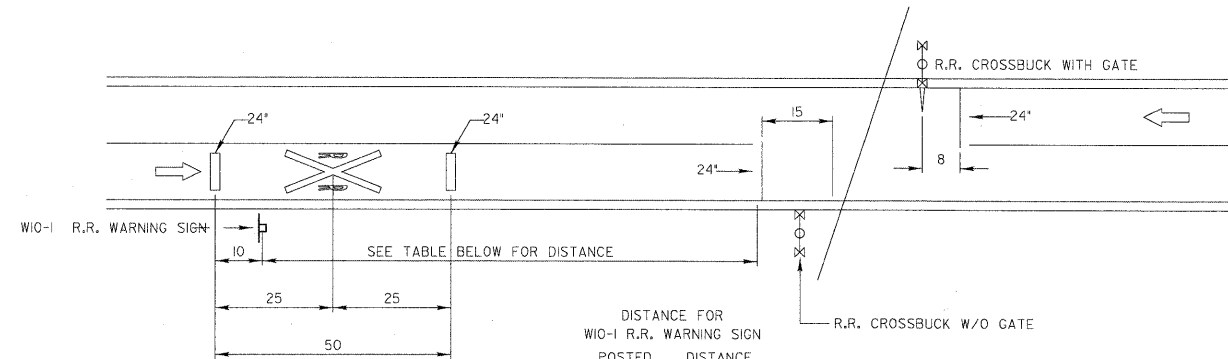


TYPICAL RAIL ROAD RELATED PAVEMENT MARKINGS

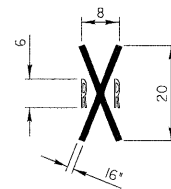
F.A.P. RTE.	SECTION	COUNTY	TOTAL SHEETS	SHEET NO.
2730	08-00259-00-TL	LAKE	86	82
PAVEMENT MARKINGS FOR RAILROAD CROSSINGS				
ILLINOIS				

CONTRACT NO: 63344

TYPICAL PLACEMENT OF R.R. WARNING SIGNS AND PAVEMENT MARKINGS ON COUNTY HIGHWAYS

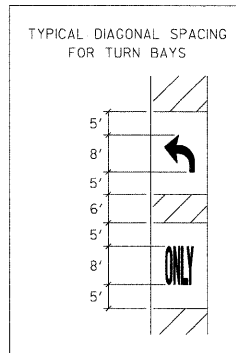
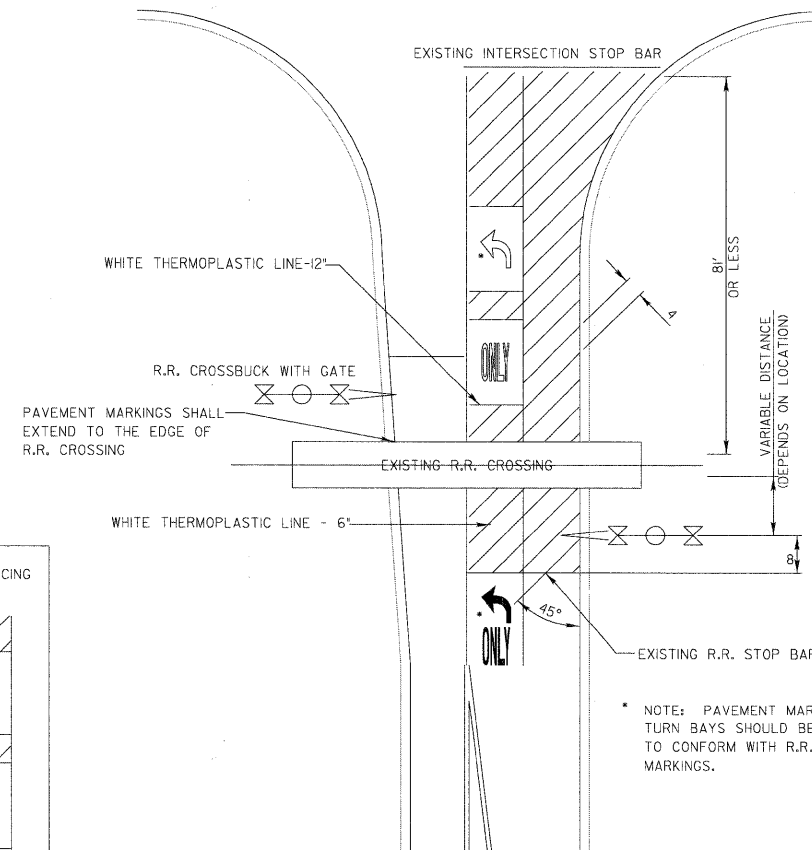


POSTED SPEED LIMIT	DISTANCE FROM STOP BAR
30 MPH	325'
35 MPH	400'
40 MPH	475'
45 MPH	550'
50 MPH	625'
55 MPH	700'

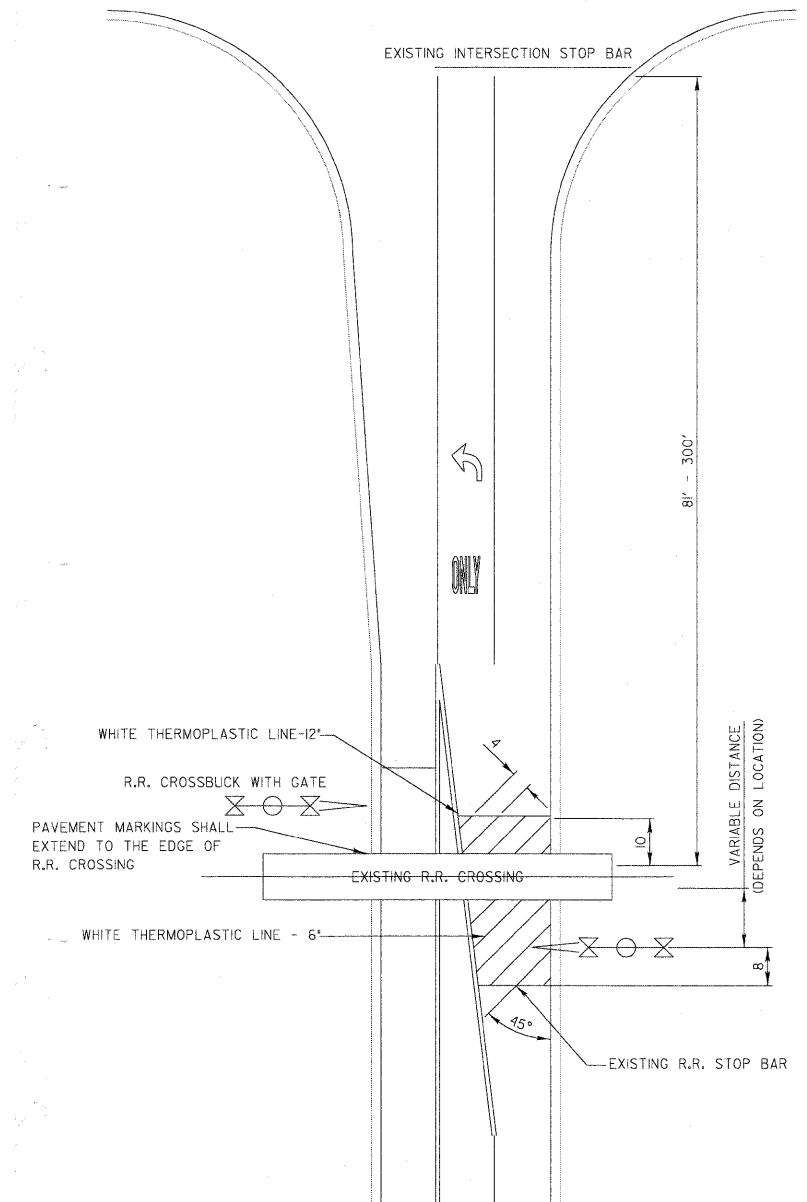


NOTE:
SUPPLEMENTAL R.R. PAVEMENT MARKINGS
MAY BE ADDED AT THE DISCRETION OF THE
COUNTY TRAFFIC ENGINEER.

PROPOSED PAVEMENT MARKINGS FOR R.R. CROSSINGS AT SIGNALIZED INTERSECTIONS 81 FEET OR LESS



PROPOSED PAVEMENT MARKINGS FOR R.R. CROSSINGS AT SIGNALIZED INTERSECTIONS 81 FEET - 300 FEET



GHA #4135.800

REVISIONS	DATE

APPROVED BY: A. KHAWAJA
 DATE: APRIL 1, 2007
TYPICAL PAVEMENT MARKINGS FOR RAILROAD CROSSINGS ON COUNTY HIGHWAYS
 SHEET 3 OF 3

FILE NAME = 4135.315-TR1.dwg	USER NAME = GHA	DESIGNED - JRD	REVISED - 9/15/09 (LCDOT)
		DRAWN - ZCW	REVISED - 9/25/09 (IDOT)
		CHECKED - DPB	REVISED - 10/19/09 (LCDOT)
		DATE - 10/19/09	REVISED -



SCALE: NONE		SHEET NO. 82 OF 86 SHEETS		STA. TO STA.	
-------------	--	---------------------------	--	--------------	--

F.A.P. RTE.	SECTION	COUNTY	TOTAL SHEETS	SHEET NO.
2730	08-00259-00-TL	LAKE	86	82
CONTRACT #: 63344				
ILLINOIS FED. AID PROJECT				