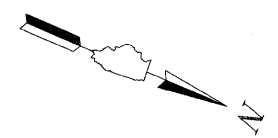
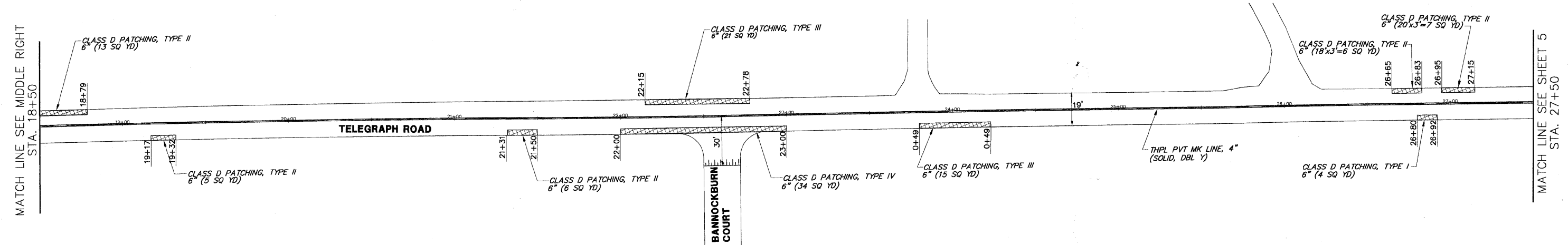
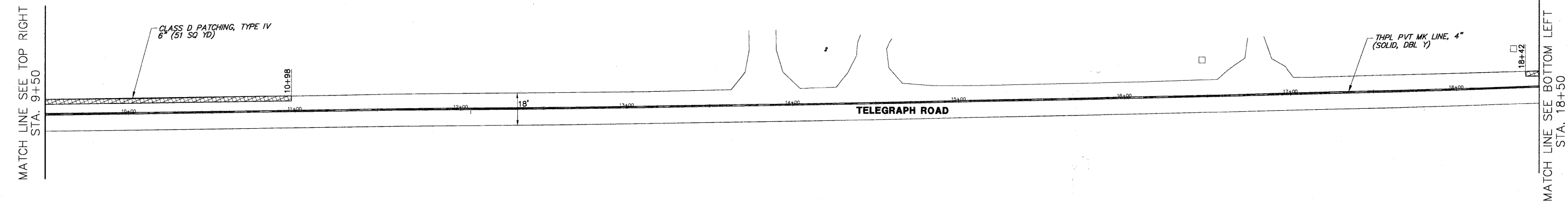
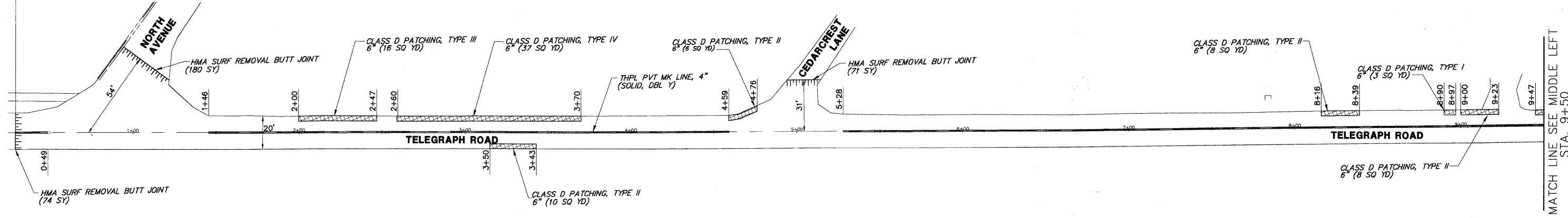


(IN FEET)
1 inch = 30 ft.



BEGIN PROJECT
STA. 0+29



*NOTE: FINAL PATCHING LOCATIONS AND DIMENSIONS TO BE DETERMINED BY THE ENGINEER IN THE FIELD.

| | | | | | | | | | | | | |
|---|---------------|----------------|--------------------|---|----------------------|--------------------------|---------------------------|-------------------------|--------------------|---------------------------|--|--|
| FILE NAME = 8101.000-TELEGRAPH-PR1.dwg | USER NAME = | DESIGNED - BVS | REVISED - 10/16/09 | TELEGRAPH ROAD RESURFACING PROGRAM | PROPOSED PLAN | F.A.U. RTE. 2715 | SECTION 09-000II-00-RS | COUNTY LAKE | TOTAL SHEETS 10 | SHEET NO. 4 | | |
| PLOT SCALE = N.T.S. | CHECKED - DJG | SCALE: 1"=30' | | | | SHEET NO. 4 OF 10 SHEETS | | STA. 0+29 TO STA. 27+50 | | CONTRACT NO. 63357 | | |
| PLOT DATE = 8/3/09 | DATE - 8/3/09 | | | | | | | | | ILLINOIS FED. AID PROJECT | | |