

F.A.U. RTE.	SECTION	COUNTY	TOTAL SHEETS	SHEET NO.
1397	09-00174-00-RS	DUPAGE	16	1

CONTRACT NO. 63370

INDEX OF SHEETS

- 1 COVER SHEET AND INDEX OF SHEETS
- 2 GENERAL NOTES, HIGHWAY STANDARDS, AND SUMMARY OF QUANTITIES
- 3 TYPICAL SECTIONS
- 4-5 IMPROVEMENT PLAN
- 6-7 PAVEMENT MARKING PLAN
- 8 BD-08 FRAMES AND LIDS ADJUSTMENT WITH MILLING
- 9 BD-24 CURB OR CURB AND GUTTER REMOVAL AND REPLACEMENT
- 10 BD-32 BUTT JOINT AND HMA TAPER DETAILS
- 11 TC-10 TRAFFIC CONTROL AND PROTECTION FOR SIDE ROADS, INTERSECTIONS AND DRIVEWAYS
- 12 TC-13 DISTRICT ONE TYPICAL PAVEMENT MARKINGS
- 13 TC-16 PAVEMENT MARKING LETTERS AND SYMBOLS FOR TRAFFIC STAGING
- 14 TC-22 ARTERIAL ROAD INFORMATION SIGN
- 15 TC-26 DRIVEWAY ENTRANCE SIGNING
- 16 TS-07 DETECTOR LOOP INSTALLATION DETAILS FOR ROADWAY RESURFACING

STATE OF ILLINOIS
DEPARTMENT OF TRANSPORTATION
DIVISION OF HIGHWAYS
**PLANS FOR PROPOSED
FEDERAL AID HIGHWAY PROJECT**

**FAU ROUTE 1397 (ST. CHARLES ROAD)
YORK STREET TO POPLAR AVENUE
LAPP RESURFACING
SECTION 09-00174-00-RS
PROJECT ARA-9003(410)
DUPAGE COUNTY
JOB NO. C-91-797-09**

FOR INDEX OF HIGHWAY STANDARDS, SEE SHEET NO. 2

TRAFFIC DATA

ADT:
ST. CHARLES ROAD 18,400 VPD (2005) 19,000 VPD (2030)

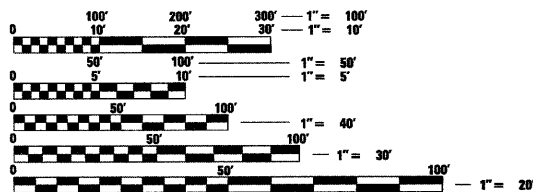
POSTED SPEED DESIGN SPEED

30 MPH (EXISTING) 35 MPH (EXISTING)
30 MPH (PROPOSED) 35 MPH (PROPOSED)

PROJECT IS LOCATED IN
THE CITY OF ELMHURST

DESCRIPTION OF IMPROVEMENT

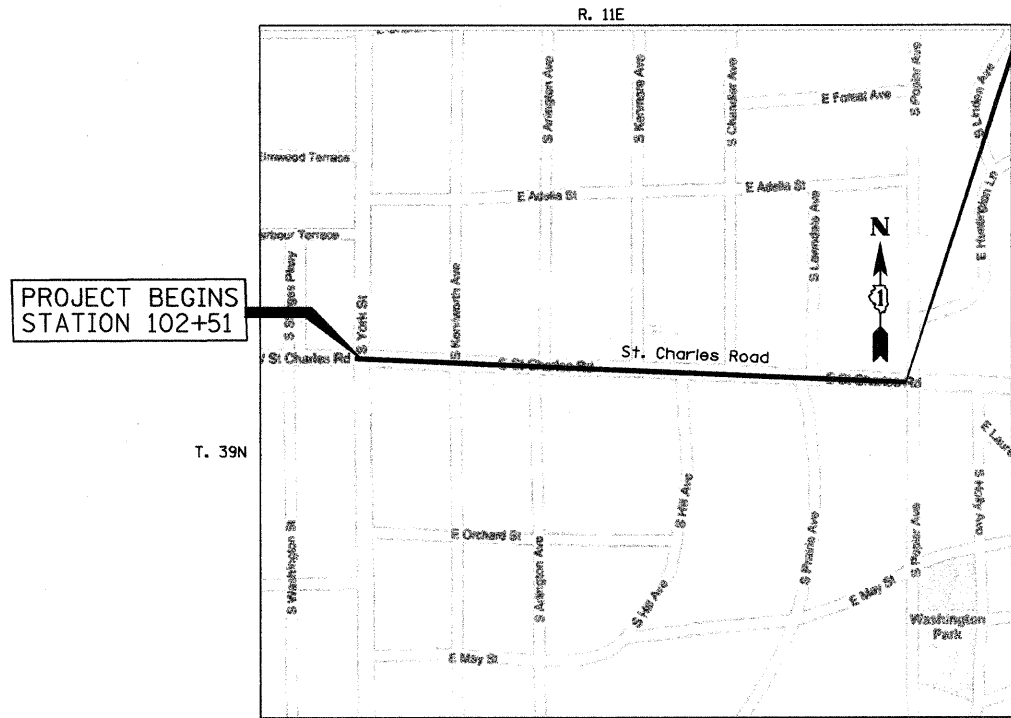
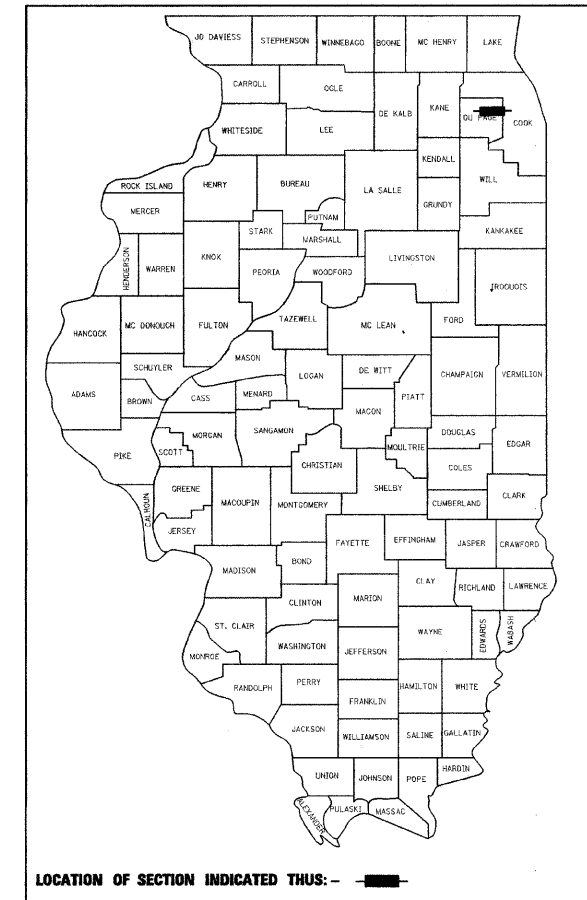
THIS IMPROVEMENT CONSISTS OF A VARIABLE DEPTH MILL AND OVERLAY, REMOVING AND REPLACING DETERIORATED PORTIONS OF CURB AND GUTTER AND SIDEWALKS, PAVEMENT PATCHING, STRUCTURE ADJUSTMENTS OR RECONSTRUCTION, STRIPING, AND ALL INCIDENTAL AND COLLATERAL WORK AS NECESSARY TO COMPLETE THE IMPROVEMENT SHOWN HEREIN AND AS DESCRIBED IN THE SPECIFICATIONS.



FULL SIZE PLANS HAVE BEEN PREPARED USING STANDARD ENGINEERING SCALES. REDUCED SIZED PLANS WILL NOT CONFORM TO STANDARD SCALES. IN MAKING MEASUREMENTS ON REDUCED PLANS, THE ABOVE SCALES MAY BE USED.

J.U.L.I.E.
JOINT UTILITY LOCATION INFORMATION FOR EXCAVATION
1-800-892-0123
OR 811

CONTRACT NO. 63370



PROJECT BEGINS
STATION 102+51

PROJECT ENDS
STATION 128+82

YORK TOWNSHIP CITY OF ELMHURST 3RD P.M.
SECTIONS 11 AND 12

LOCATION MAP
NOT TO SCALE
PROJECT LENGTH (GROSS / NET)
ST. CHARLES ROAD 2,631 FT (0.498 MILES)

DAVID W. BLOCK
062-050966
REGISTERED
PROFESSIONAL
ENGINEER
OF
ILLINOIS
10-19-09
David W. Block
DAVID W. BLOCK, P.E.
NO. 062-050966
EXP. DATE 11/30/09

STATE OF ILLINOIS
DEPARTMENT OF TRANSPORTATION
DIVISION OF HIGHWAYS

APPROVED 10-19-09
Carli Keating
CITY OF ELMHURST, CITY ENGINEER

PASSED OCTOBER 27, 2009
Cheryl Haisman-Holt
DISTRICT 1 ENGINEER OF LOCAL ROADS & STREETS

RELEASING FOR BID
BASED ON LIMITED
REVIEW OCTOBER 29, 2009
Diane M. O'Keefe
DEPUTY DIRECTOR OF HIGHWAYS, REGION 1 ENGINEER

**PRINTED BY THE AUTHORITY
OF THE STATE OF ILLINOIS**

IDOT FIELD ENGINEER
MARLIN SOLOMON 847/705-4407

1051 PERIMETER DRIVE SUITE 1025
SCHAMBERG, ILLINOIS 60173
(847) 685-9600

