CONTROL POINTS

POINT NO.	NORTHING	EASTING	STATION	OFFSET
5	1942666.58	1047177.02	129+34.15	31.47' LT.
6	1943684.20	1047184.12	139+51.79	33.46' LT.
7	1944140.85	1047187.59	144+08.45	34.07' LT.

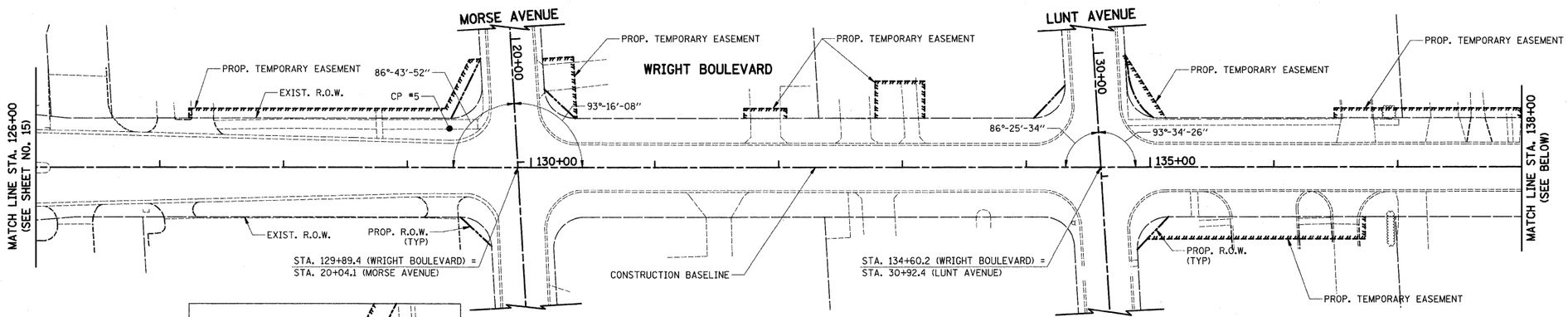

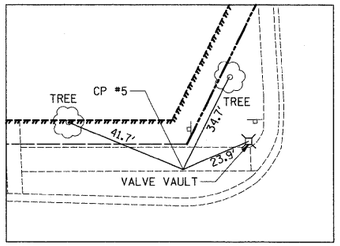

CONTROL POINT #5
STA. 129+34.15, 31.47' LT

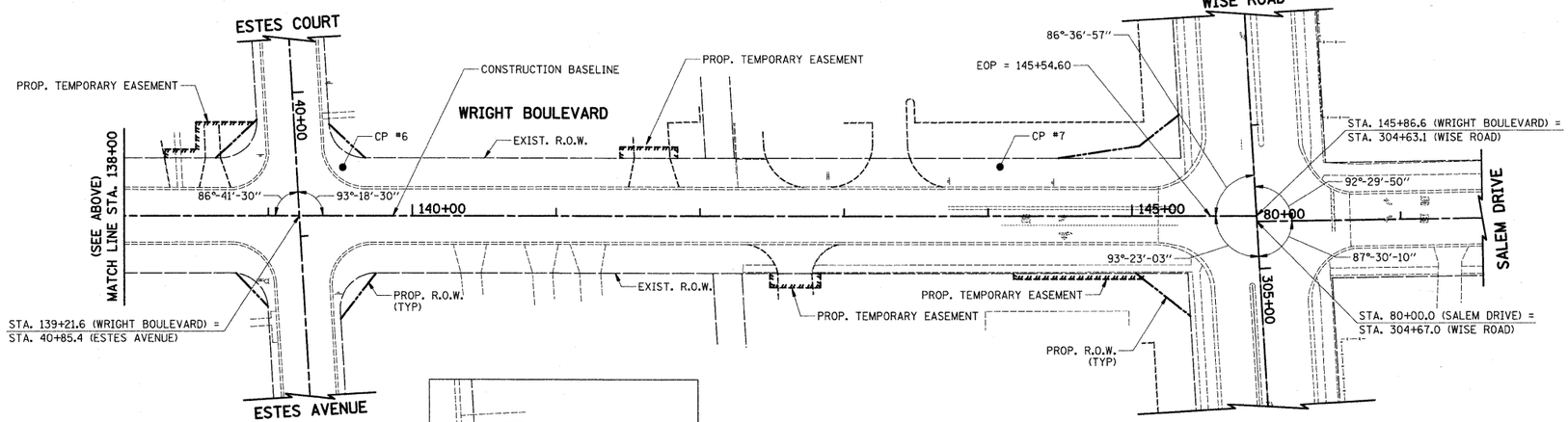

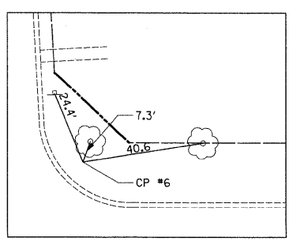

CONTROL POINT #6
STA. 139+51.79, 33.46' LT

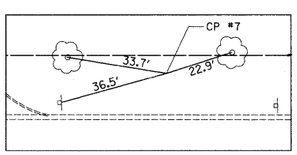

CONTROL POINT #7
STA. 144+08.45, 34.07' LT

50 0 50
SCALE IN FEET

FILE NAME = J:\2215\cad\sheets\2215_Algn & Ties 02.dgn	USER NAME = jat	DESIGNED - JAT	REVISED -	STATE OF ILLINOIS DEPARTMENT OF TRANSPORTATION	WRIGHT BOULEVARD ALIGNMENT AND BENCHMARKS
		DRAWN - CDC	REVISED -		
	PLOT SCALE = 50.0000 ' / IN.	CHECKED - DJK	REVISED -		
	PLOT DATE = 10/15/2009	DATE - 10-16-09	REVISED -		SCALE: 1" = 50' SHEET NO. 2 OF 2 SHEETS STA. 126+00 TO STA. 146+00

F.A.U. RTE.	SECTION	COUNTY	TOTAL SHEETS	SHEET NO.
1351	06-00090-00-PV	COOK	137	16
		CONTRACT NO. 63378		
FED. ROAD DIST. NO. 1	ILLINOIS	FED. AID PROJECT ARA-M-8003 (809)		

PLAN: SURVEYED / PLOTTED / ALIGNMENT CHECKED / RT. OF WAY CHECKED / CADD FILE NAME / NOTE BOOK NO. / BY / DATE

PROFILE: SURVEYED / PLOTTED / GRADES CHECKED / B.M. NOTED / STRUCTURE NOTATNS CHK'D / NOTE BOOK NO. / BY / DATE