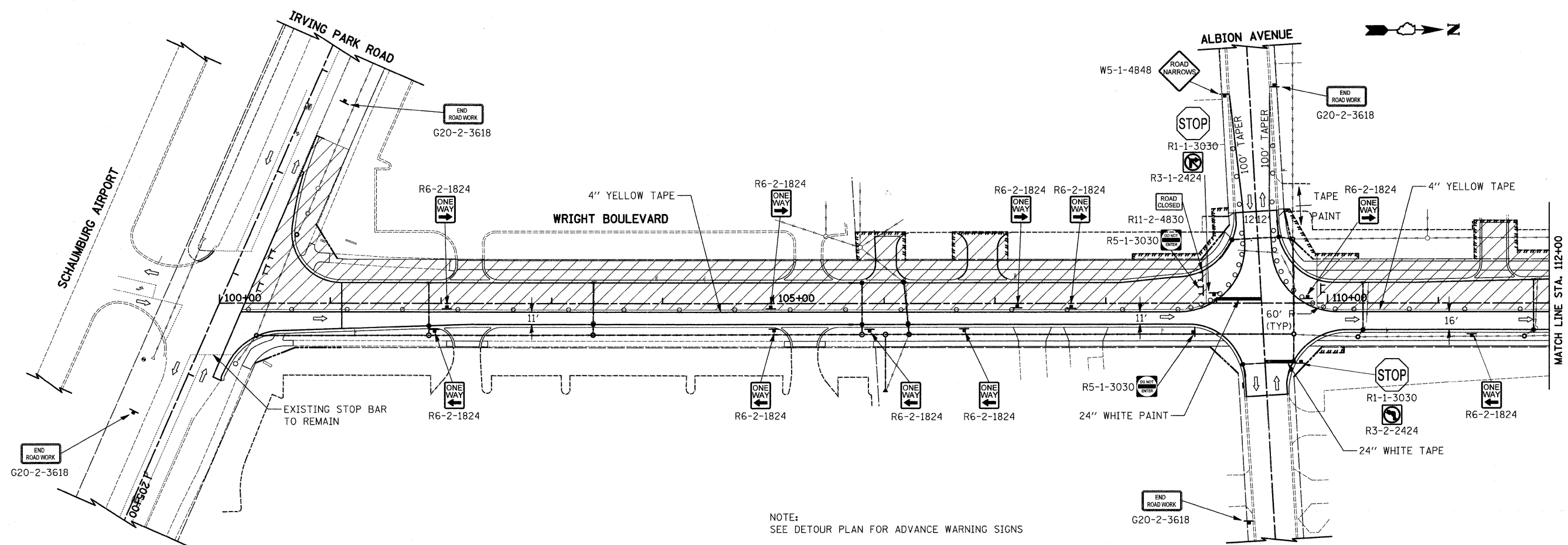
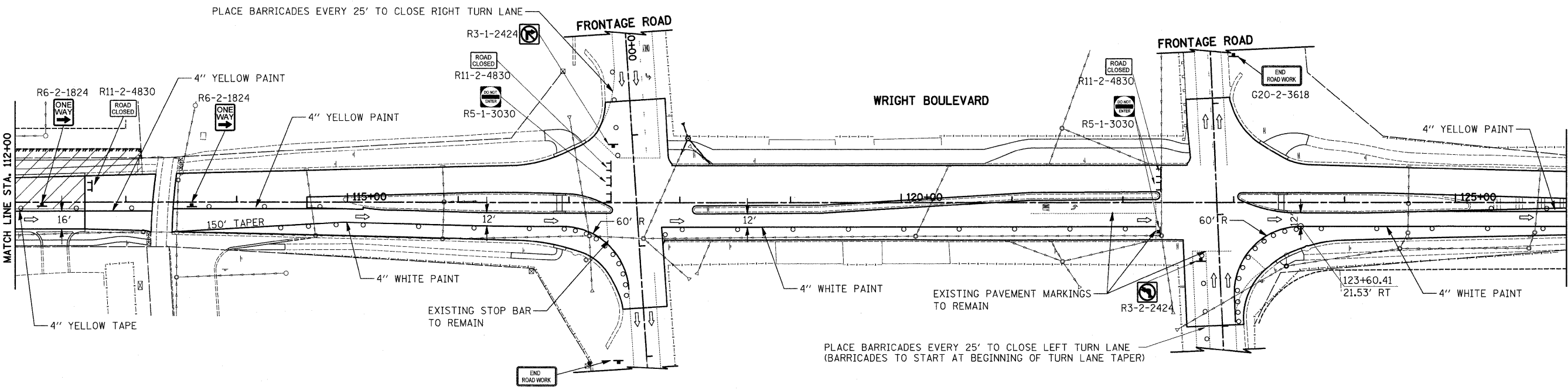


PLAN	SUBMITTED	DATE
	PLOTTED	
	CHECKED	
	ALIGNED	
	NO. 1	
	NO. 2	
	NO. 3	
	NO. 4	
	NO. 5	
	NO. 6	
	NO. 7	
	NO. 8	
	NO. 9	
	NO. 10	

PROFILE	SUBMITTED	DATE
	PLOTTED	
	CHECKED	
	GRADES	
	STRUCTURE	
	NOTATIONS	
	CHKD	
	NO.	
	NO.	
	NO.	
	NO.	
	NO.	
	NO.	



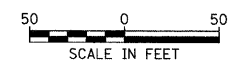
NOTE:
SEE DETOUR PLAN FOR ADVANCE WARNING SIGNS
DRIVEWAY ENTRANCE SIGNS SHALL BE PLACED AS DIRECTED BY THE ENGINEER (SEE DETAIL TC-26)



PLACE BARRICADES EVERY 25' TO CLOSE LEFT TURN LANE
(BARRICADES TO START AT BEGINNING OF TURN LANE TAPER)

LEGEND

- TYPE II BARRICADE OR DRUM
- ⊥ TYPE III BARRICADE
- ➔ DIRECTION OF TRAFFIC



FILE NAME = J:\2215\oad\sheets\2215_MOT_2_01.dgn

USER NAME = jat
PLOT SCALE = 50.0000' / IN.
PLOT DATE = 10/15/2009

DESIGNED - DJK
DRAWN - DJK
CHECKED - KRK
DATE - 10-16-09

REVISED -
REVISED -
REVISED -
REVISED -

**STATE OF ILLINOIS
DEPARTMENT OF TRANSPORTATION**

**WRIGHT BOULEVARD
MAINTENANCE OF TRAFFIC - STAGE 2**
SHEET NO. 4 OF 5 SHEETS

F.A.U. RTE.	SECTION	COUNTY	TOTAL SHEETS	SHEET NO.
1351	06-00090-00-PV	COOK	137	30
CONTRACT NO. 63378				
FED. ROAD DIST. NO. 1 ILLINOIS FED. AID PROJECT ARA-N-8003 (809)				