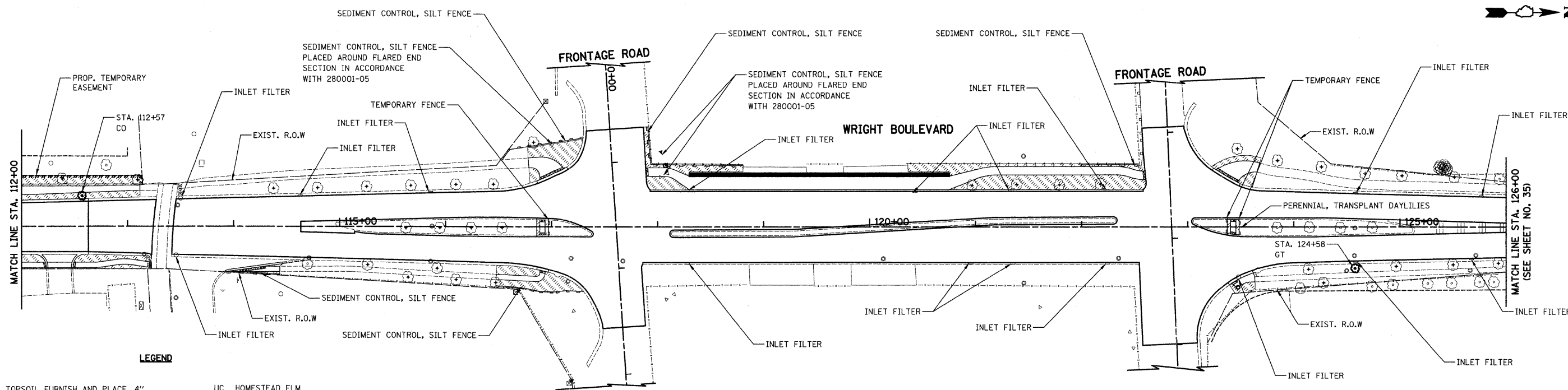
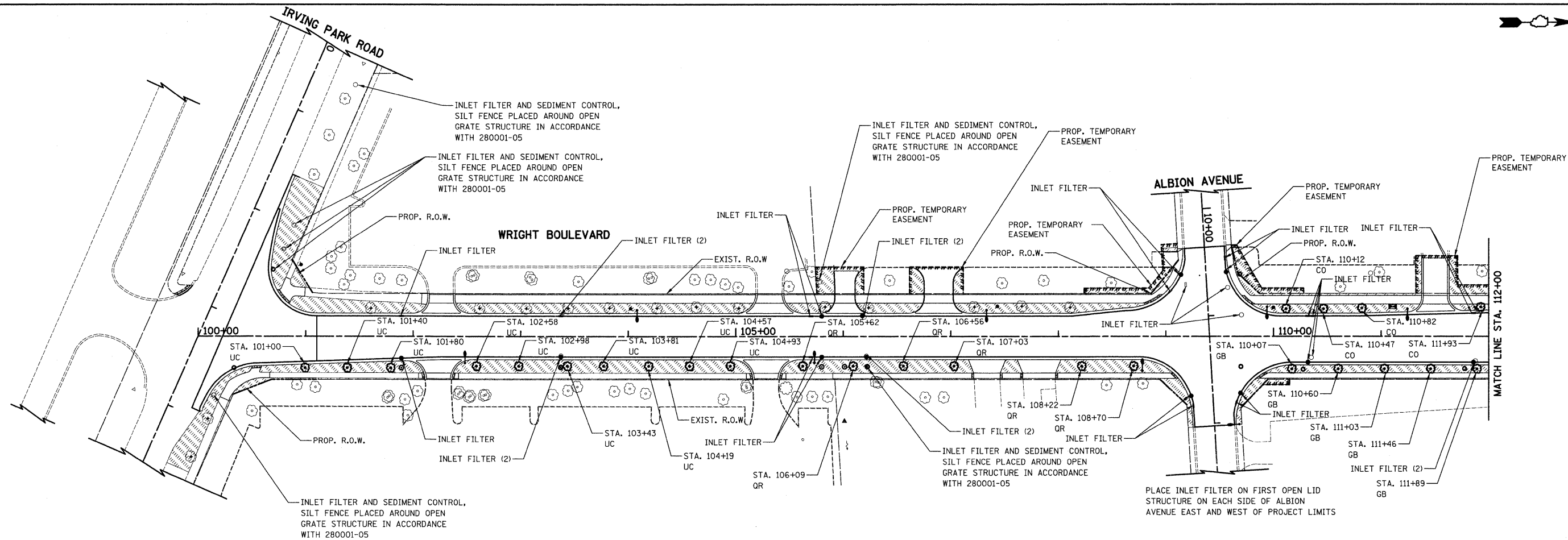


DATE	
BY	
PLAN	SURVEYED
	PLOTTED
	CHECKED
	AT
	AL
	FILE NAME
	NO.

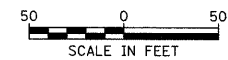
DATE	
BY	
PROFILE	SURVEYED
	GRADES CHECKED
	STRUCTURE NOTATIONS CHKD
	NO.



LEGEND

- TOPSOIL FURNISH AND PLACE, 4" SODDING, SALT TOLERANT
- PROPOSED TREE (CENTERED BETWEEN CURB AND SIDEWALK)
- EXISTING TREE TO REMAIN
- SEDIMENT CONTROL, SILT FENCE
- PROPOSED LIGHTING UNIT
- UC HOMESTEAD ELM
- QR RED OAK
- CO PRAIRIE PRIDE HACKBERRY
- GB PRINCETON SENTRY GINKGO
- GT SHADEMASTER THORNLESS COMMON HONEYLOCUST
- TT SILVER LINDEN
- AX MARMO FREEMAN MAPLE
- RA GRO-LOW FRAGRANT SUMAC

NOTE:
ALL EXISTING TREES SHOWN TO REMAIN WITHIN THE EXISTING OR PROPOSED RIGHT-OF-WAY, SHALL HAVE TEMPORARY FENCE PLACED AROUND THEM IN ACCORDANCE WITH THE DETAIL SHOWN ON SHEET NO. 110.



FILE NAME = J:\2215\cad\sheet\2215_1sc_ero_01.dgn	USER NAME = jat	DESIGNED - JAT	REVISED -	STATE OF ILLINOIS DEPARTMENT OF TRANSPORTATION	WRIGHT BOULEVARD LANDSCAPING AND EROSION CONTROL PLAN	F.A.U. RTE. 1351	SECTION 06-00090-00-PV	COUNTY COOK	TOTAL SHEETS 137	SHEET NO. 34		
PLT SCALE = 5/8,0000' / IN.	CHECKED - DJK	REVISED -	SHEET NO. 1 OF 2 SHEETS			STA. 100+00 TO STA. 126+00	CONTRACT NO. 63378					
PLT DATE = 10/15/2009	DATE - 10-16-09	REVISED -	FED. ROAD DIST. NO. 1 ILLINOIS FED. AID PROJECT ARA-M-8003 (809)									