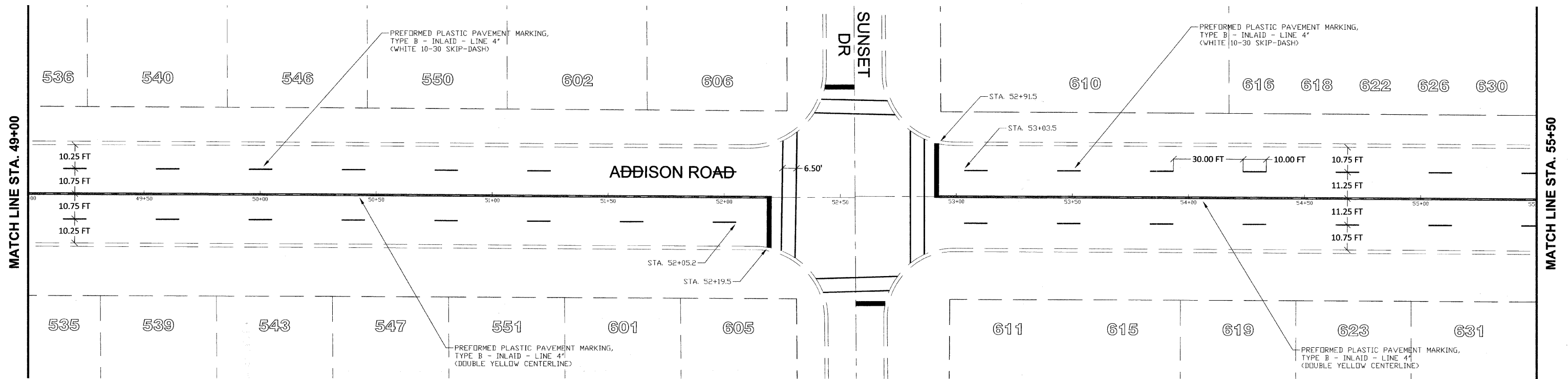

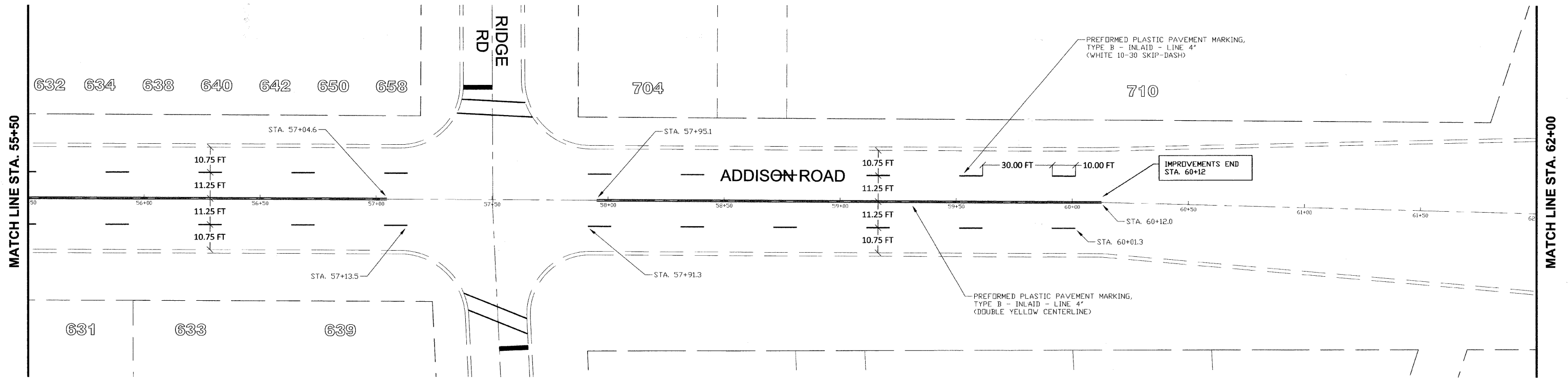


ADDISON ROAD - PROPOSED IMPROVEMENTS



ADDISON ROAD - PROPOSED IMPROVEMENTS



USER NAME =	DESIGNED - K. MANTELS	REVISED - K. MANTELS 09-25-09
FILE NAME = Addison N Resurfacing 2010.dwg	DRAWN - K. MANTELS	REVISED - K. MANTELS 10-23-09
PLOT SCALE = 20.0000' / IN.	CHECKED - R. SALERNO	REVISED -
PLOT DATE = 10/26/2009	DATE - 08-21-2009	REVISED -

**VILLAGE OF VILLA PARK, ILLINOIS
FAU ROUTE 2642 (ADDISON ROAD)
LAPP RESURFACING**

PAVEMENT MARKING PLAN	
SCALE: 1" = 20'	SHEET NO. 4 OF 4 SHEETS
STA. 49+00	TO STA. 62+00

F.A. RTE.	SECTION	COUNTY	TOTAL SHEETS	SHEET NO.
2642	09-00087-00-RS	DUPAGE	18	10
FED. ROAD DIST. NO. 1 ILLINOIS			CONTRACT NO. 63384	
			FED. AID PROJECT	