


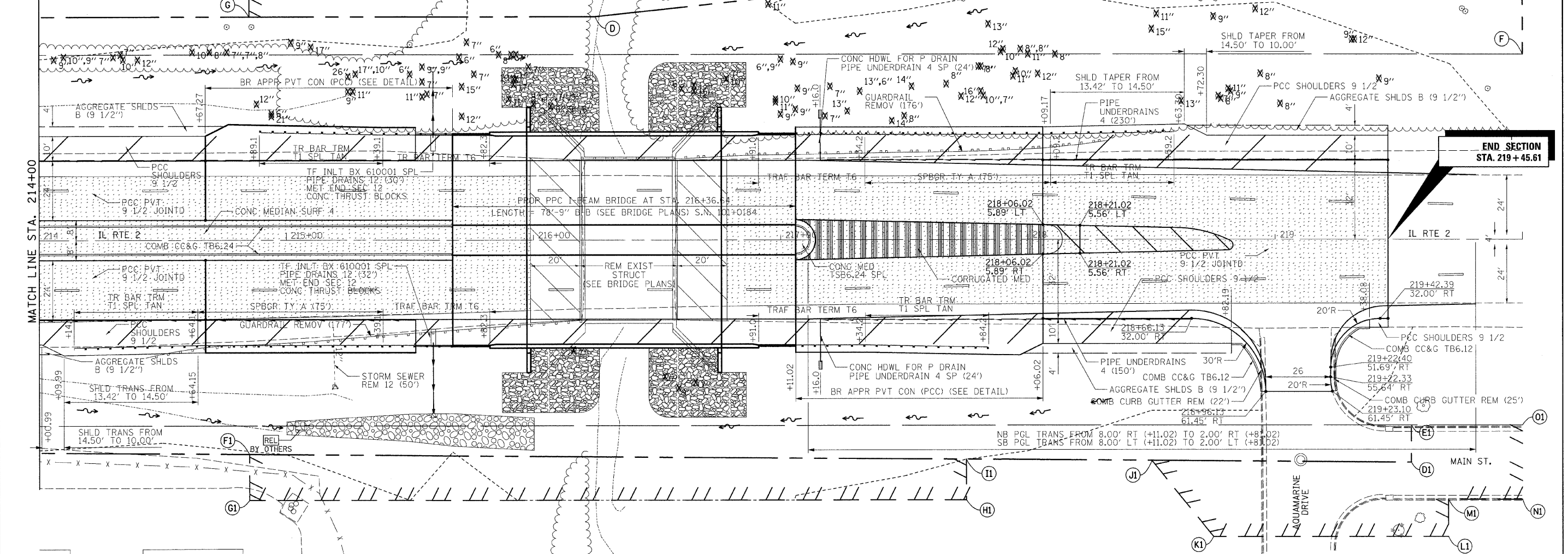
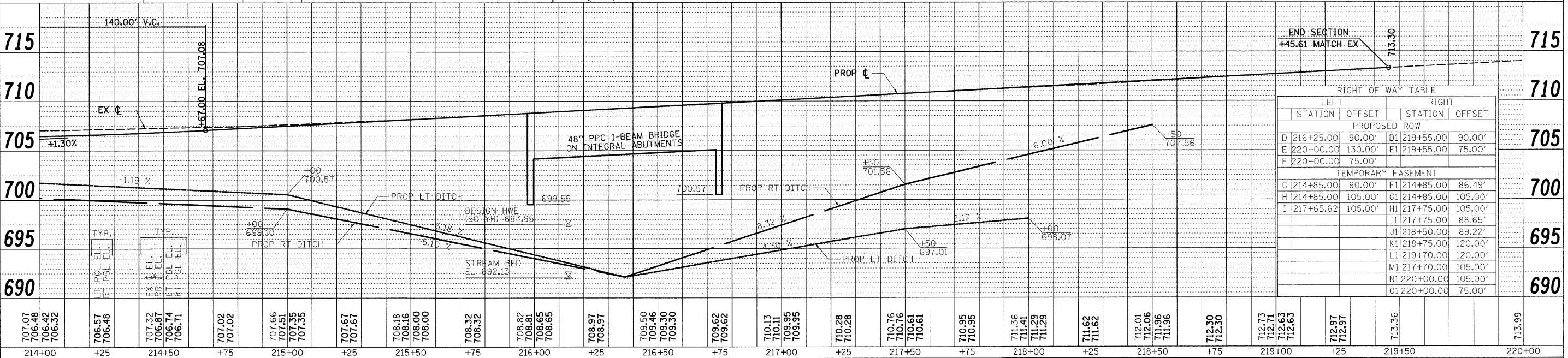


LEGEND

-  APPROACH SLAB REMOVAL
-  PAVEMENT REMOVAL
-  TREE REMOVAL, OF DIAMETER INDICATED



END SECTION
STA. 219 + 45.61



RIGHT OF WAY TABLE

LEFT		RIGHT	
STATION	OFFSET	STATION	OFFSET
PROPOSED ROW			
D 216+25.00	90.00'	D1 219+55.00	90.00'
E 220+00.00	130.00'	E1 219+55.00	75.00'
F 220+00.00	75.00'		
TEMPORARY EASEMENT			
G 214+85.00	90.00'	F1 214+85.00	86.49'
H 214+85.00	105.00'	G1 214+85.00	105.00'
I 217+65.62	105.00'	H1 217+75.00	105.00'
		I1 217+75.00	88.65'
		J1 218+50.00	89.22'
		K1 218+75.00	120.00'
		L1 219+70.00	120.00'
		M1 217+70.00	105.00'
		N1 220+00.00	105.00'
		O1 220+00.00	75.00'

PLAN

SURVEYED	DATE
PLOTTED	BY
CHECKED	NO.
FILE NAME	

PROFILE

SURVEYED	DATE
PLOTTED	BY
CHECKED	NO.
FILE NAME	