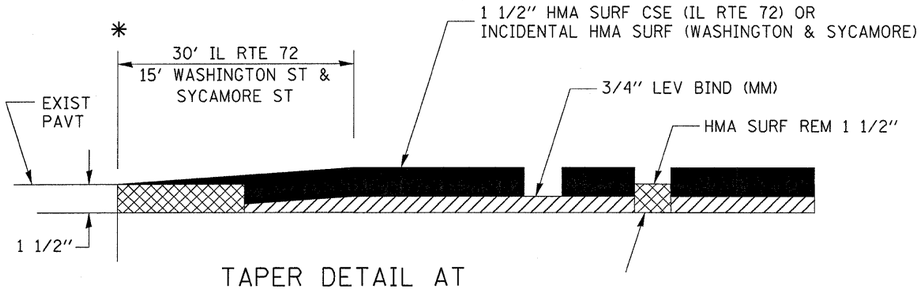

TAPER DETAIL AT

* STA 4+23 (BEGINNING)
* STA 40+78 (ENDING)
WASHINGTON ST
SYCAMORE ST

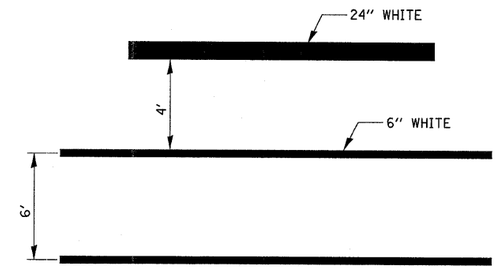

TYPICAL SPACING DETAIL FOR CROSSWALKS AND STOP BARS ON SIDE STREETS

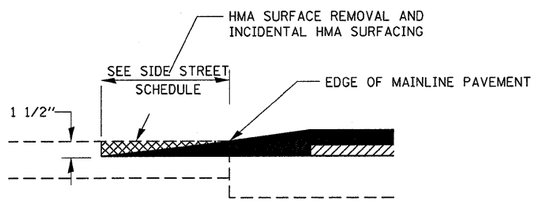

DETAIL AT SIDE STREETS

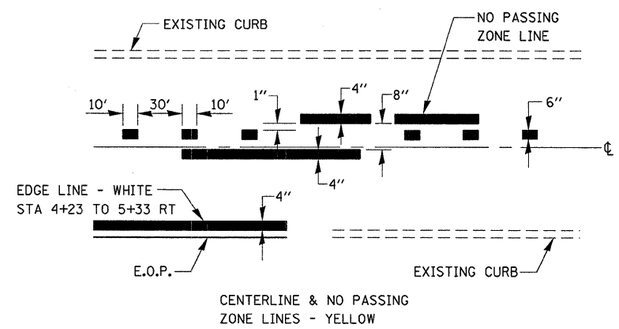

PAVEMENT MARKING

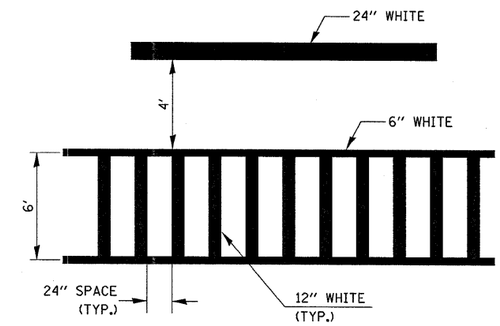

TYPICAL SPACING DETAIL FOR CROSSWALKS AND STOP BARS ON IL RTE 72

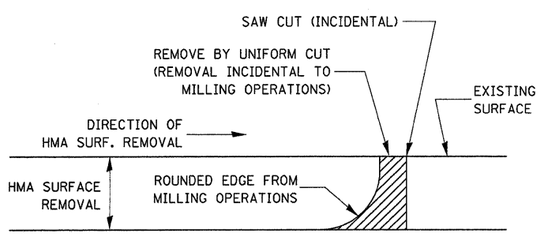

NOTE:
WHEN MILLING OPERATIONS PRODUCE A ROUNDED EDGE, THEN A SAW CUT SHALL BE USED TO MANUFACTURE A PERPENDICULAR EDGE AS SHOWN IN THE DETAIL. THE ENGINEER SHALL BE THE SOLE JUDGE CONCERNING THE USE OF THIS DETAIL

HMA DETAIL AT BUTT JOINTS

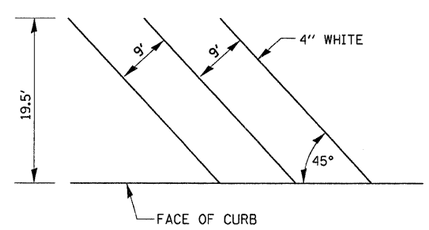

TYPICAL DIAGONAL PARKING SPACE MARKINGS

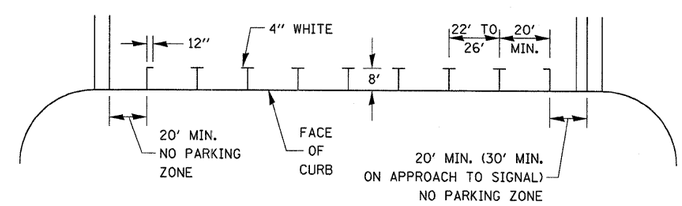

TYPICAL PARALLEL PARKING SPACE MARKINGS

FILE NAME = c:\pw_work\PWIDOT\VERDINEML\d0104085\d366746-sht-cover.dgn	USER NAME = verdineml	DESIGNED -	REVISED -	STATE OF ILLINOIS DEPARTMENT OF TRANSPORTATION	DETAILS	F.A.P. RTE.	SECTION	COUNTY	TOTAL SHEETS	SHEET NO.
		DRAWN -	REVISED -			553	(128)RS-4	DEKALB	13	12
	PLOT SCALE = 50.0000 ' / IN.	CHECKED -	REVISED -					CONTRACT NO. 66746		
	PLOT DATE = Oct 05, 2009 - 02:30:08 PM	DATE -	REVISED -		SCALE: NONE / SHEET NO. 1 OF 2 SHEETS / STA. / TO STA.		ILLINOIS FED. AID PROJECT			