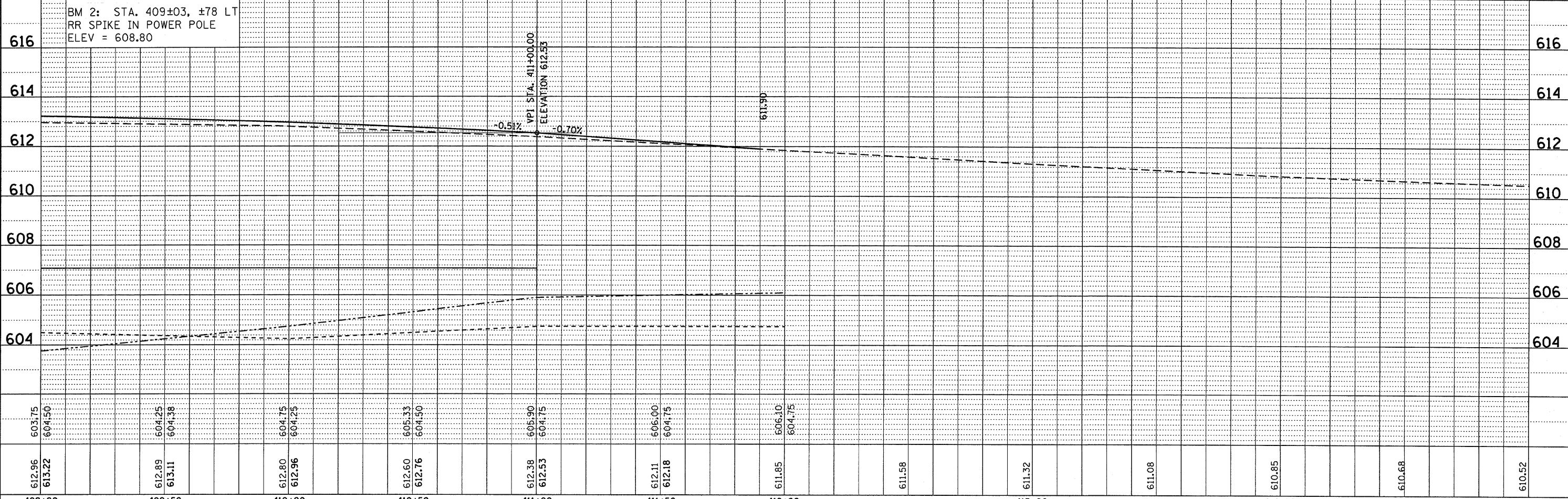
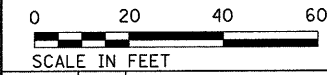
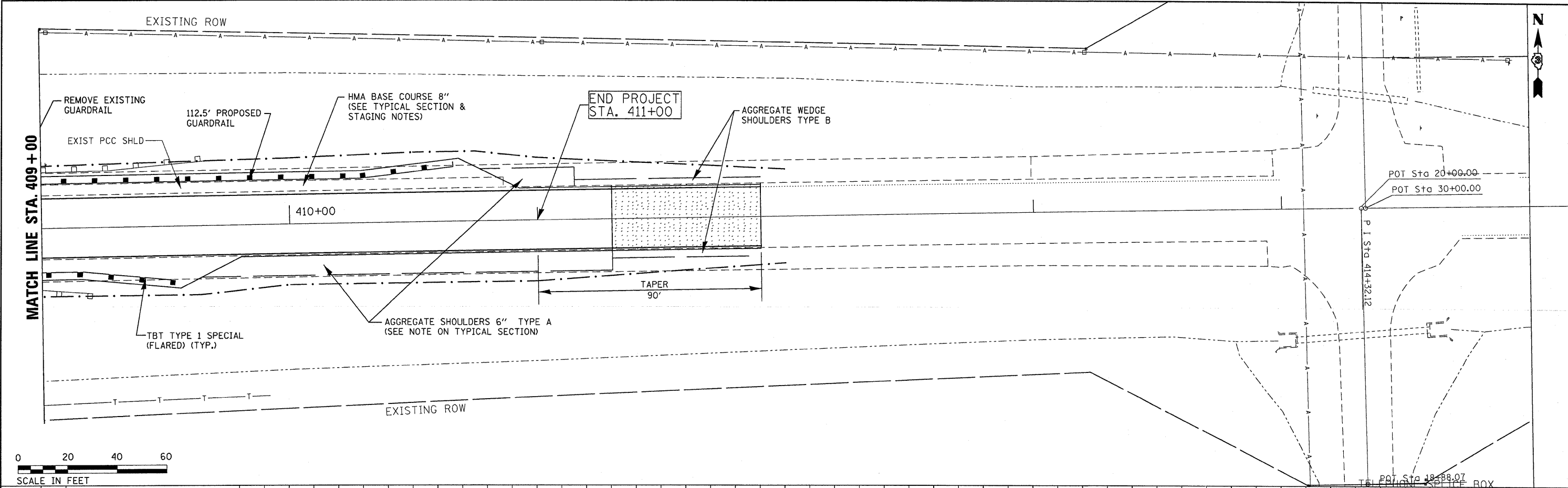


PLAN	SURVEYED	DATE
	PLOTTED	
	ALIGNMENT CHECKED	
	GRADES CHECKED	
	STRUCTURE NOTATIONS	
	NO.	

PROFILE	SURVEYED	DATE
	PLOTTED	
	GRADES CHECKED	
	STRUCTURE NOTATIONS	
	NO.	



FILE NAME =	USER NAME = duncanbd	DESIGNED -	REVISED -	STATE OF ILLINOIS DEPARTMENT OF TRANSPORTATION	PLAN AND PROFILE		F.A.P. RTE.	SECTION	COUNTY	TOTAL SHEETS	SHEET NO.
o:\pwwork\pwwork\duncanbd\dms32420\36633-ahp-plnprf.dgn		DRAWN -	REVISED -		41	(15BR-3)-1	LIVINGSTON	45	9		
PLOT SCALE = 20.0000' / IN.		CHECKED -	REVISED -		SCALE: 1/20		SHEET NO. OF SHEETS		STA. 409+00 TO STA. 415+00	CONTRACT NO. 66833	
PLOT DATE = Oct 08, 2009 - 04:05:00 PM		DATE -	REVISED -		ILLINOIS FED. AID PROJECT						