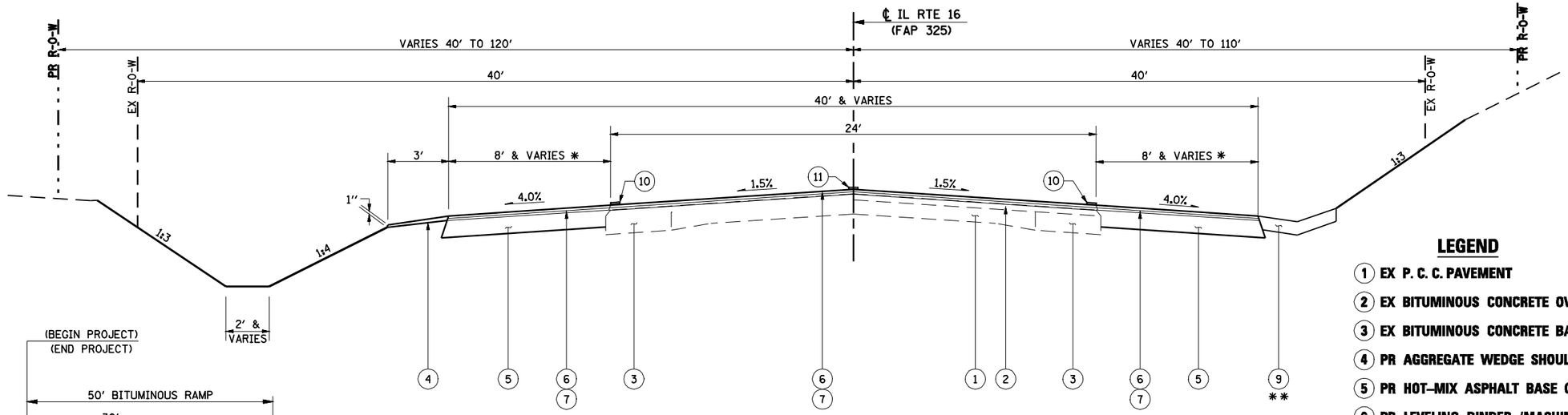

TYPICAL CROSS SECTION

LT STA. 804+00 TO STA. 808+44
RT STA. 804+00 TO STA. 808+27
LT STA. 809+33 TO STA. 813+50
RT STA. 809+20 TO STA. 813+50

✱ PR BIT SHOULDER WIDTHS:
LT STA. 805+50 TO 806+50 (VARIES 2′ - 8′)
LT STA. 810+50 TO STA. 811+50 (VARIES 8′ - 2′)
RT STA. 810+88 TO STA. 813+50 (3′)

✱✱ PR GUTTER LOCATION:
RT STA.811+50 TO STA. 813+38

LEGEND

1. EX P. C. C. PAVEMENT
2. EX BITUMINOUS CONCRETE OVERLAY 3″
3. EX BITUMINOUS CONCRETE BASE COURSE WIDENING 9″
4. PR AGGREGATE WEDGE SHOULDER, TYPE B
5. PR HOT–MIX ASPHALT BASE COURSE, 10″
6. PR LEVELING BINDER (MACHINE METHOD), N50 (1″)
7. PR HOT–MIX ASPHALT SURFACE COURSE, MIX "C", N50 (1 1/2″)
8. PR STONE DUMPED RIPRAP, CLASS A4
9. PR CONCRETE GUTTER, TYPE A
10. PR PAINT PAVEMENT MARKING – LINE 5″ (SOLID WHITE)
11. PR PAINT PAVEMENT MARKING – LINE 5″ (SKIP–DASH YELLOW)

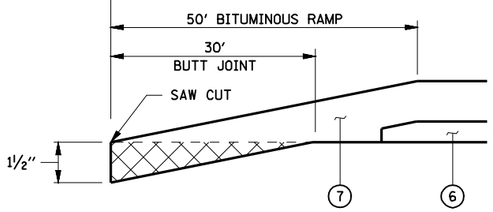

BUTT – JOINT DETAIL

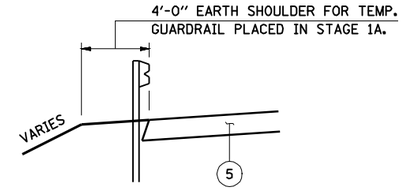

EARTH SHOULDER DETAIL

(SEE MAINTENANCE OF TRAFFIC PLANS FOR LOCATIONS)

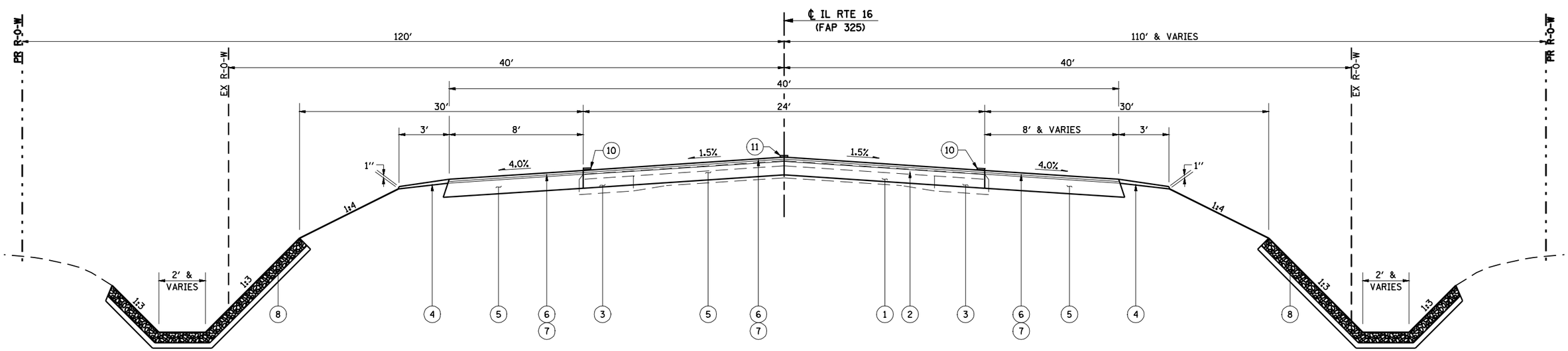

TYPICAL CROSS SECTION

LT STA. 808+44 TO STA. 809+33
RT STA. 808+27 TO STA. 809+20

FILE NAME = ✱FILEL✱	USER NAME = ✱USER✱	DESIGNED -	REVISED -	STATE OF ILLINOIS DEPARTMENT OF TRANSPORTATION	TYPICAL SECTIONS	F.A.P. RTE.	SECTION	COUNTY	TOTAL SHEETS	SHEET NO.
		DRAWN -	REVISED -			325	114 (B-1)	MACOUPIN	57	11
	PLOT SCALE = ✱SCALE✱	CHECKED -	REVISED -					CONTRACT NO. 72646		
	PLOT DATE = ✱DATE✱	DATE -	REVISED -		SCALE: SHEET NO. OF SHEETS STA. TO STA.		ILLINOIS FED. AID PROJECT			