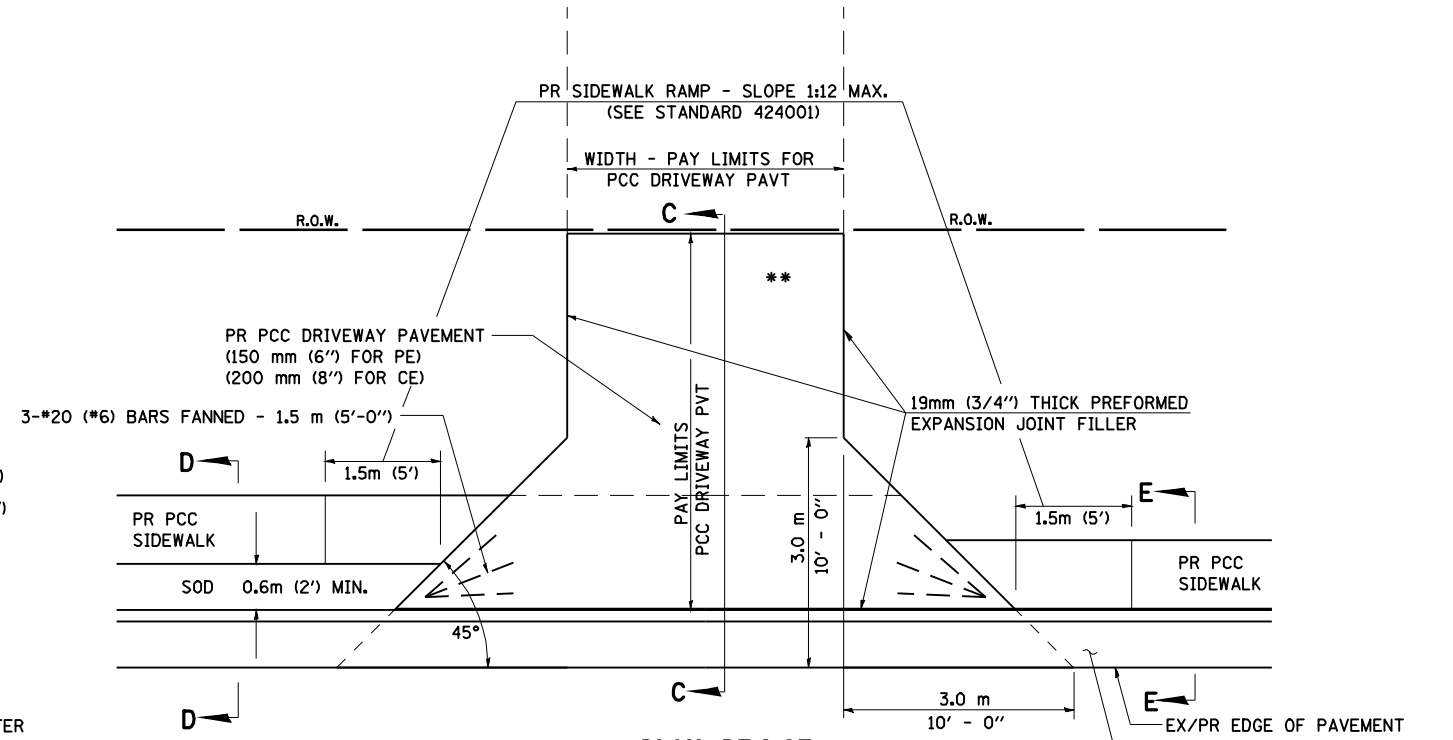
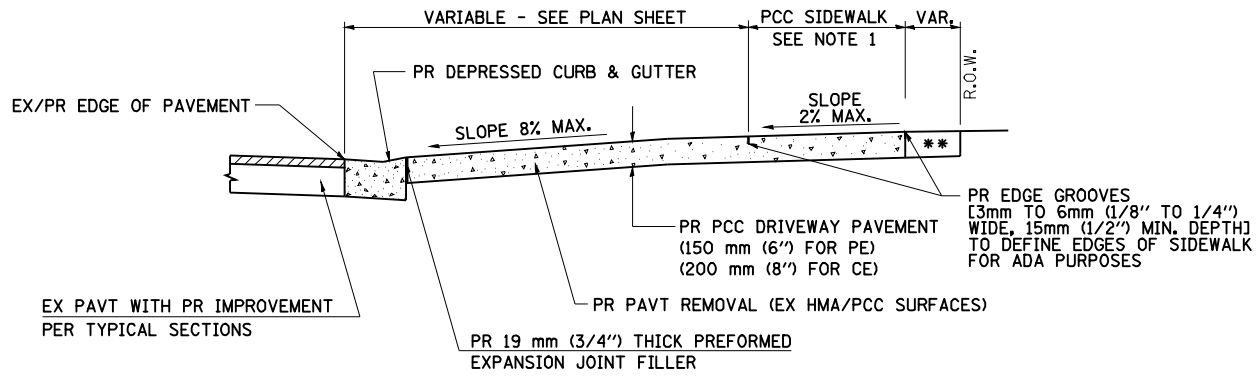


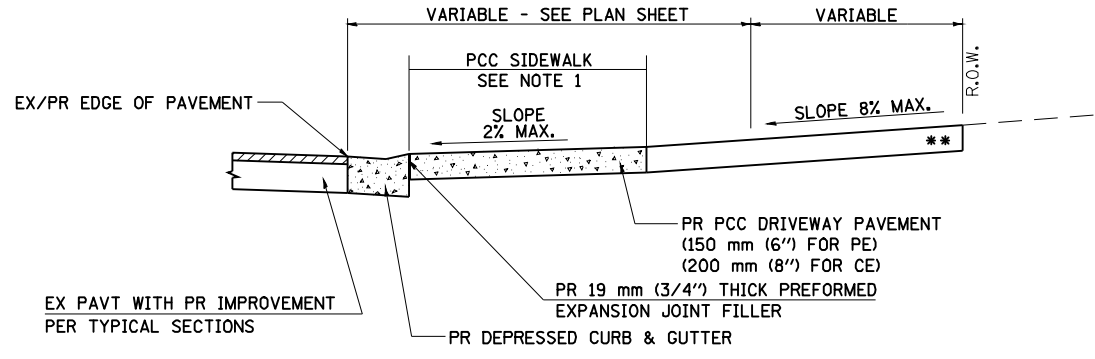
**PLAN - PE & CE**



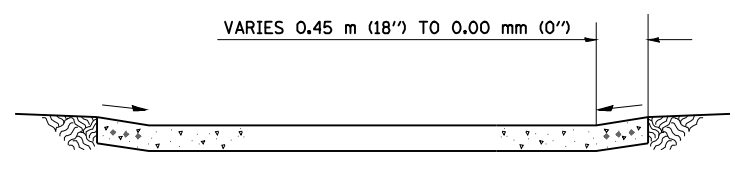
**PLAN - PE & CE (SIDEWALK ADJACENT TO CURB)**



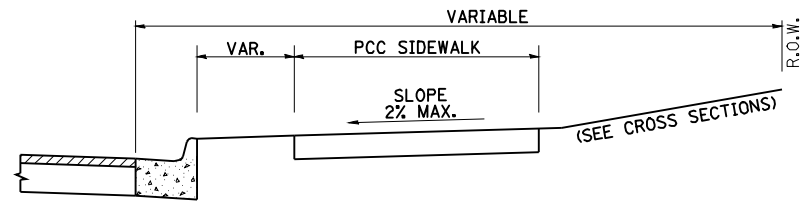
**SECTION A - A**



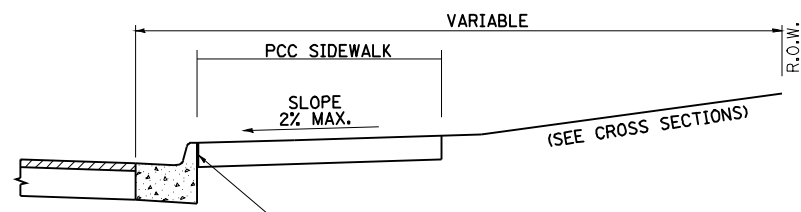
**SECTION C - C**



**SECTION B - B**



**SECTION D - D**



**SECTION E - E**

\*\* MATCH IN KIND BEHIND SIDEWALK  
 FOR EX EARTH OR AGGREGATE SURFACES :  
 PR AGGREGATE BASE COURSE, TYPE B 150mm (6") - PE/FE  
 PR PCC DRIVEWAY PAVT. 200mm (8") - CE

FOR EX HOT-MIX ASPALT SURFACES :  
 PR HOT-MIX ASPALT 150mm (6") - PE  
 PR HOT-MIX ASPALT 200mm (8") - CE

FOR EX PCC SURFACES :  
 PR PCC DRIVEWAY PAVT. 150mm (6") - PE  
 PR PCC DRIVEWAY PAVT. 200mm (8") - CE

• NOTE : IN AREAS WITH NO SIDEWALK,  
 MATCH IN KIND BEHIND 3.0 (10') FLARE

- NOTES:
- SEE PLAN SHEET / ENTRANCE PROFILE FOR LOCATION OF SIDEWALK.
  - THE COST OF FURNISHING AND INSTALLING THE 19 mm (3/4") PREFORMED EXPANSION JOINT FILLER AND REINFORCEMENT BARS SHALL BE INCLUDED IN THE COST OF P.C.C. DRIVEWAY PAVEMENT.

FILE NAME =	USER NAME = laughlinr1	DESIGNED -	REVISED - 2/19/03 (JCN)	<b>STATE OF ILLINOIS DEPARTMENT OF TRANSPORTATION</b>	<b>DISTRICT 6 DETAILS FOR ENTRANCE &amp; MAILBOX TURNOUT IN CURB &amp; GUTTER SECTION (3R - PROJECTS)</b>	F.A.P. RTE.	SECTION	COUNTY	TOTAL SHEETS	SHEET NO.
ENT 3R C&G.DGN	PLOT SCALE = 40.0000' / IN.	DRAWN - CADD	REVISED - 4/01/04 (JCN)			7(W-1,RS-8,N); 9RS-4	BROWN	177	112	
	PLOT DATE = Oct-07-2009 11:32:41AM	CHECKED - JCN	REVISED -			CONTRACT NO. 72B60				
		DATE - MARCH 17, 2000	REVISED -			ILLINOIS FED. AID PROJECT				
				SCALE:	SHEET NO. 1 OF 2 SHEETS	STA.	TO STA.	FAP 717 (11C 24) & 550 (11 99)		