

SEC 31, T16N, R5W, 3RD PM

SEC 6, T15N, R5W, 3RD PM



MATCH LINE STA 51+50

PERIMETER EROSION BARRIER

EXIST 24" STORM SEWER

EXIST 36" STORM SEWER

CL OLD JACKSONVILLE RD

CL IL 4 (VETERANS PARKWAY)

MATCH LINE STA 331+00

FAP 662
IL ROUTE 4





MATCH LINE STA 337+00

PERIMETER EROSION BARRIER

PERIMETER EROSION BARRIER

MATCH LINE STA 48+00

LEGEND

-  INDICATES LIMITS OF SEEDING
-  TEMPORARY DITCH CHECK
-  AGGREGATE (EROSION CONTROL)
-  INLET & PIPE PROTECTION

SEC 31, T16N, R5W, 3RD PM

SEC 1, T15N, R6W, 3RD PM



JOB = 2200.4
 FILE NAME = d672B99-shr-erosion3.dgn
 PLOT SCALE = 48.0000 "/>

DESIGNED - NAK
 DRAWN - AJH
 CHECKED - NAK
 DATE - 10/12/2009

REVISED -
 REVISED -
 REVISED -
 REVISED -

STATE OF ILLINOIS
DEPARTMENT OF TRANSPORTATION

IL 4 (VETERANS PARKWAY) - EROSION CONTROL

SCALE: SHEET NO. OF SHEETS STA. TO STA.

F.A.S. RTE.	SECTION	COUNTY	TOTAL SHEETS	SHEET NO.
662	(2-1-2, 2-2) RS, TS-6	SANGAMON	244	162
FED. ROAD DIST. NO. ILLINOIS FED. AID PROJECT			CONTRACT NO. 72B99	