

SEC 31, T16N, R5W, 3RD PM



PERIMETER EROSION BARRIER

MATCH LINE STA 51+50

MONROE ST.

1.52

1.53




1.54

1.55+00

MATCH LINE STA 8+00

PERIMETER EROSION BARRIER

**LEGEND**

-  INDICATES LIMITS OF SEEDING
-  TEMPORARY DITCH CHECK AGGREGATE (EROSION CONTROL)
-  INLET & PIPE PROTECTION

SEC 31, T16N, R5W, 3RD PM

**CEC** Cummins  
Engineering Corporation  
Civil and Structural Engineering

JOB = 2200.4  
FILE NAME = d672B99-shr-erosion4.dgn  
PLOT SCALE = 48,0000 "/ IN.  
PLOT DATE = Oct-29-2009 11:55:55AM

DESIGNED - NAK  
DRAWN - AJH  
CHECKED - NAK  
DATE - 10/12/2009

REVISED -  
REVISED -  
REVISED -  
REVISED -

**STATE OF ILLINOIS  
DEPARTMENT OF TRANSPORTATION**

**MONROE ST - EROSION CONTROL**

SCALE: SHEET NO. OF SHEETS STA. TO STA.

F.A.S. RTE.	SECTION	COUNTY	TOTAL SHEETS	SHEET NO.
662	(2-1-2, 2-2) RS, TS-6	SANGAMON	244	168
FED. ROAD DIST. NO. ILLINOIS FED. AID PROJECT			CONTRACT NO. 72B99	