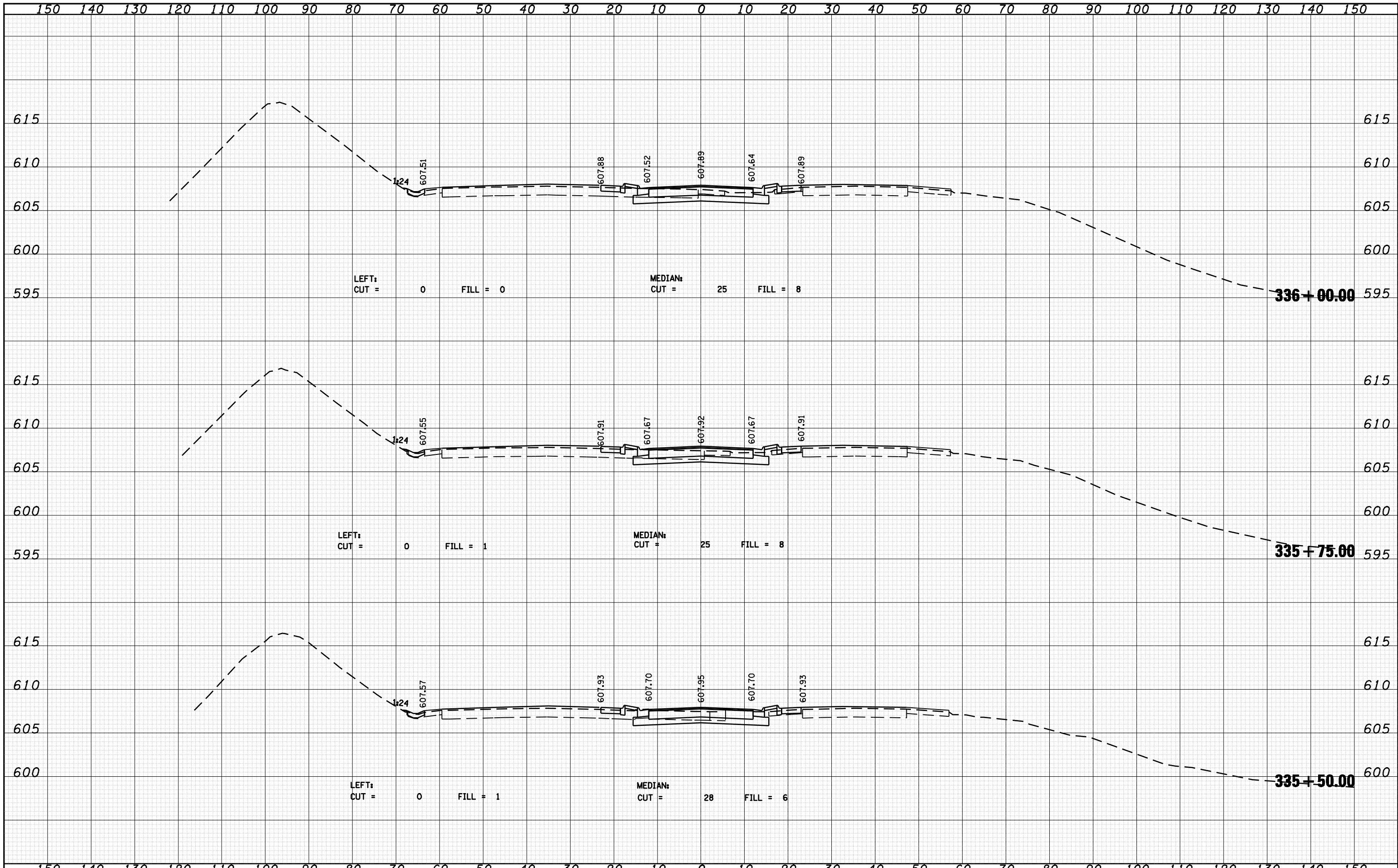


DATE	
BY	
SURVEYED	
PLOTTED	
TEMPLATE	
AREAS	
CHECKED	
FINAL SURVEY	
NOTE BOOK	
NO.	

DATE	
BY	
SURVEYED	
PLOTTED	
TEMPLATE	
AREAS	
CHECKED	
ORIGINAL SURVEY	
NOTE BOOK	
NO.	



CEC Cummins Engineering Corporation
Civil and Structural Engineering

JOB = 2200.4	DESIGNED -	REVISED -
FILE NAME = D672B99-xssht-a200a.dgn	DRAWN -	REVISED -
PLOT SCALE = 20.0000' / IN.	CHECKED -	REVISED -
PLOT DATE = Oct-29-2009 12:07:42PM	DATE -	REVISED -

**STATE OF ILLINOIS
DEPARTMENT OF TRANSPORTATION**

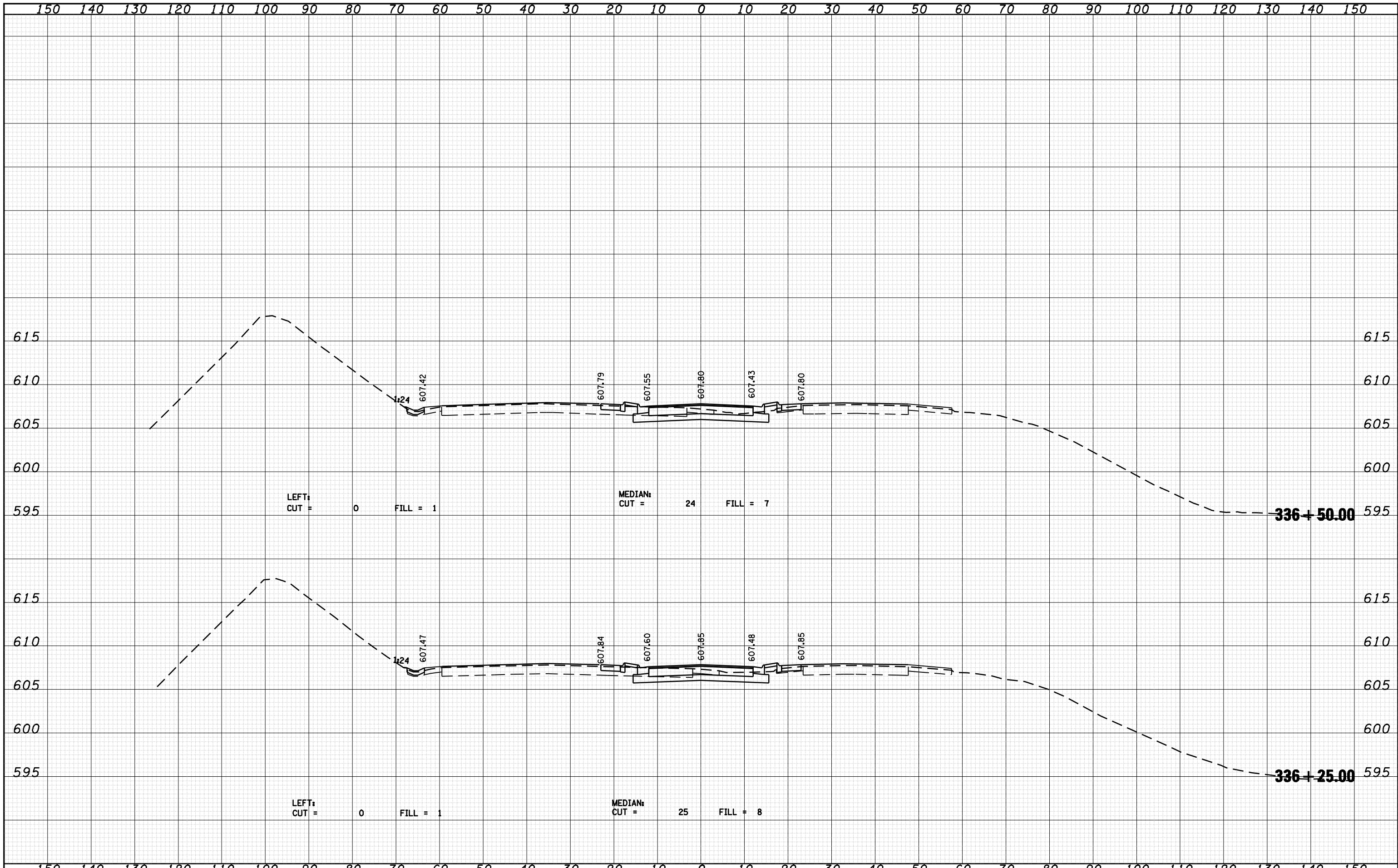
CROSS SECTIONS - IL 4/VETERANS PARKWAY (SOUTH)

SCALE: SHEET NO. OF SHEETS STA. 335+50.00 TO STA. 336+00.00

F.A.P. RTE.	SECTION	COUNTY	TOTAL SHEETS	SHEET NO.
662	(2-1-2, 2-2) RS, T-6	SANGAMON	244	201
CONTRACT NO. 72899			ILLINOIS FED. AID PROJECT	

DATE	
BY	
FINAL SURVEY	SURVEYED
NOTE BOOK	PLOTTED
NO.	TEMPLATE
	AREAS
	CHECKED

DATE	
BY	
ORIGINAL SURVEY	SURVEYED
NOTE BOOK	PLOTTED
NO.	TEMPLATE
	AREAS
	CHECKED



CEC Cummins Engineering Corporation
Civil and Structural Engineering

JOB = 2200.4	DESIGNED - NAK	REVISED -
FILE NAME = D672B99-xssht-a200a.dgn	DRAWN - AJH	REVISED -
PLOT SCALE = 20.0000' / IN.	CHECKED - NAK	REVISED -
PLOT DATE = Oct-29-2009 12:07:46PM	DATE - 8/27/2009	REVISED -

**STATE OF ILLINOIS
DEPARTMENT OF TRANSPORTATION**

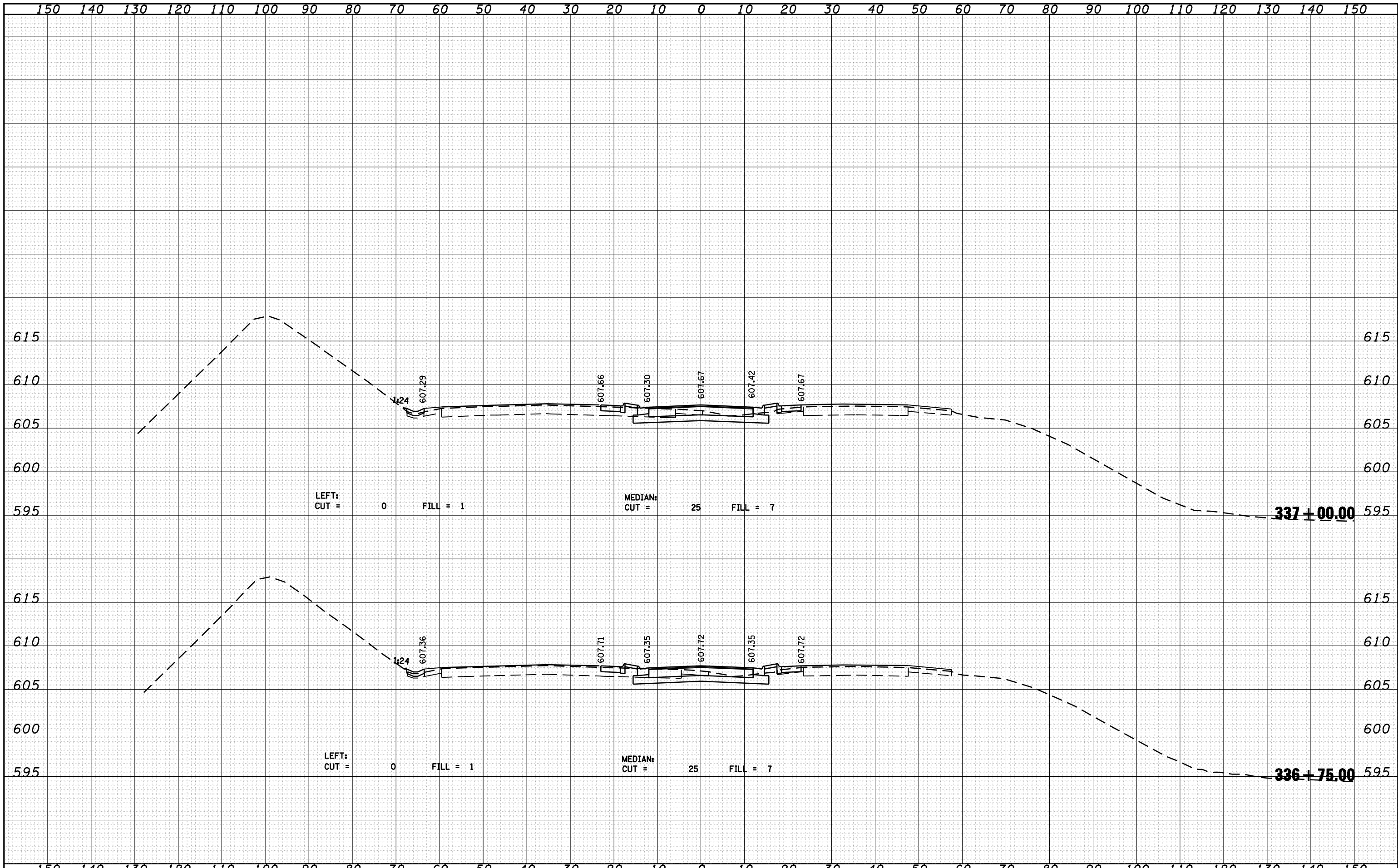
CROSS SECTIONS - IL 4/VETERANS PARKWAY (SOUTH)

SCALE: SHEET NO. OF SHEETS STA. 336+25.00 TO STA. 336+50.00

F.A.P. RTE.	SECTION	COUNTY	TOTAL SHEETS	SHEET NO.
662	(2-1-2, 2-2) RS, T-6	SANGAMON	244	202
CONTRACT NO. 72B99				
FED. ROAD DIST. NO. ILLINOIS FED. AID PROJECT				

DATE	
BY	
FINAL SURVEY	SURVEYED
NOTE BOOK	PLOTTED
NO.	TEMPLATE
	AREAS
	CHECKED

DATE	
BY	
ORIGINAL SURVEY	SURVEYED
NOTE BOOK	PLOTTED
NO.	TEMPLATE
	AREAS
	CHECKED



CEC Cummins Engineering Corporation
Civil and Structural Engineering

JOB = 2200.4	DESIGNED - NAK	REVISED -
FILE NAME = D672B99-xssht-a200a.dgn	DRAWN - AJH	REVISED -
PLOT SCALE = 20.0000' / IN.	CHECKED - NAK	REVISED -
PLOT DATE = Oct-29-2009 12:07:49PM	DATE - 8/27/2009	REVISED -

**STATE OF ILLINOIS
DEPARTMENT OF TRANSPORTATION**

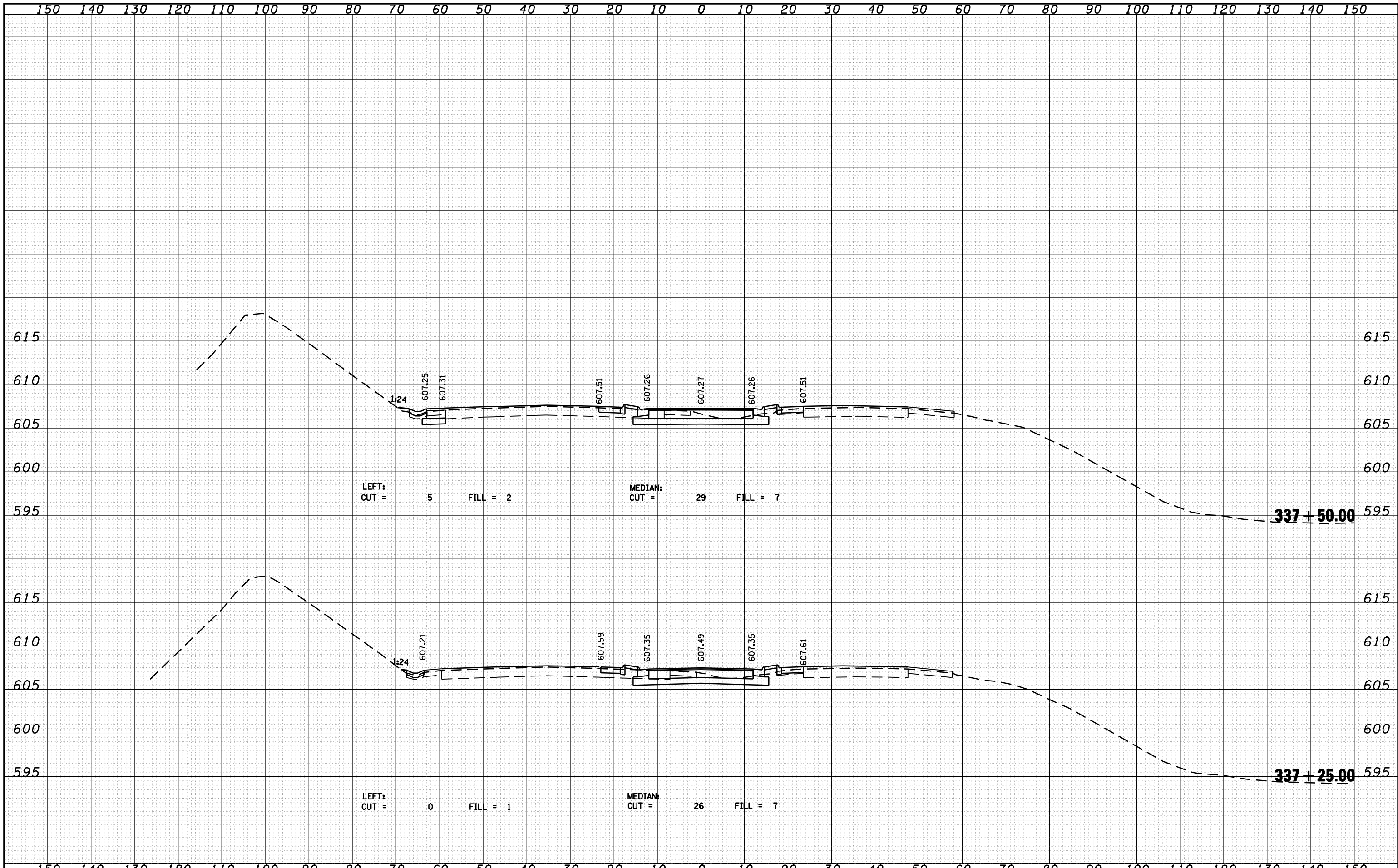
CROSS SECTIONS - IL 4 VETERANS PARKWAY (SOUTH)

SCALE: SHEET NO. OF SHEETS STA. 336+75.00 TO STA. 337+00.00

F.A.P. RTE.	SECTION	COUNTY	TOTAL SHEETS	SHEET NO.
662	(2-1-2, 2-2) RS, T-6	SANGAMON	244	203
CONTRACT NO. 72B99				
FED. ROAD DIST. NO. ILLINOIS FED. AID PROJECT				

DATE	
BY	
FINAL SURVEY	SURVEYED
NOTE BOOK	PLOTTED
NO.	AREAS CHECKED

DATE	
BY	
ORIGINAL SURVEY	SURVEYED
NOTE BOOK	PLOTTED
NO.	AREAS CHECKED



CEC Cummins Engineering Corporation
Civil and Structural Engineering

JOB = 2200.4	DESIGNED - NAK	REVISED -
FILE NAME = D672B99-xssht-a200a.dgn	DRAWN - AJH	REVISED -
PLOT SCALE = 20.0000' / IN.	CHECKED - NAK	REVISED -
PLOT DATE = Oct-29-2009 12:07:53PM	DATE - 8/27/2009	REVISED -

**STATE OF ILLINOIS
DEPARTMENT OF TRANSPORTATION**

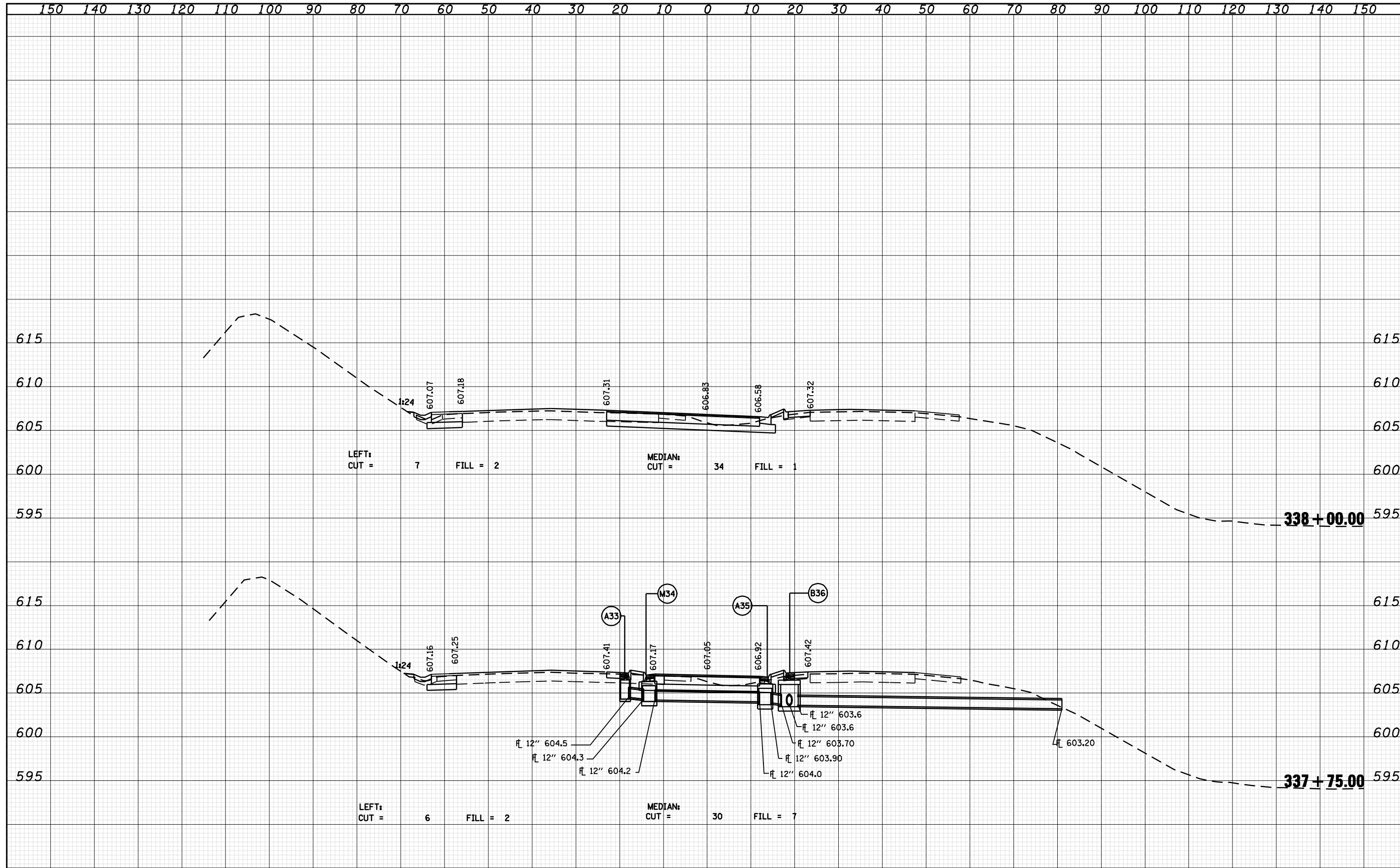
CROSS SECTIONS - IL 4 VETERANS PARKWAY (SOUTH)

SCALE: SHEET NO. OF SHEETS STA. 337+25.00 TO STA. 337+50.00

F.A.P. RTE.	SECTION	COUNTY	TOTAL SHEETS	SHEET NO.
662	(2-1-2, 2-2) RS, T-6	SANGAMON	244	204
CONTRACT NO. 72B99				
FED. ROAD DIST. NO. ILLINOIS FED. AID PROJECT				

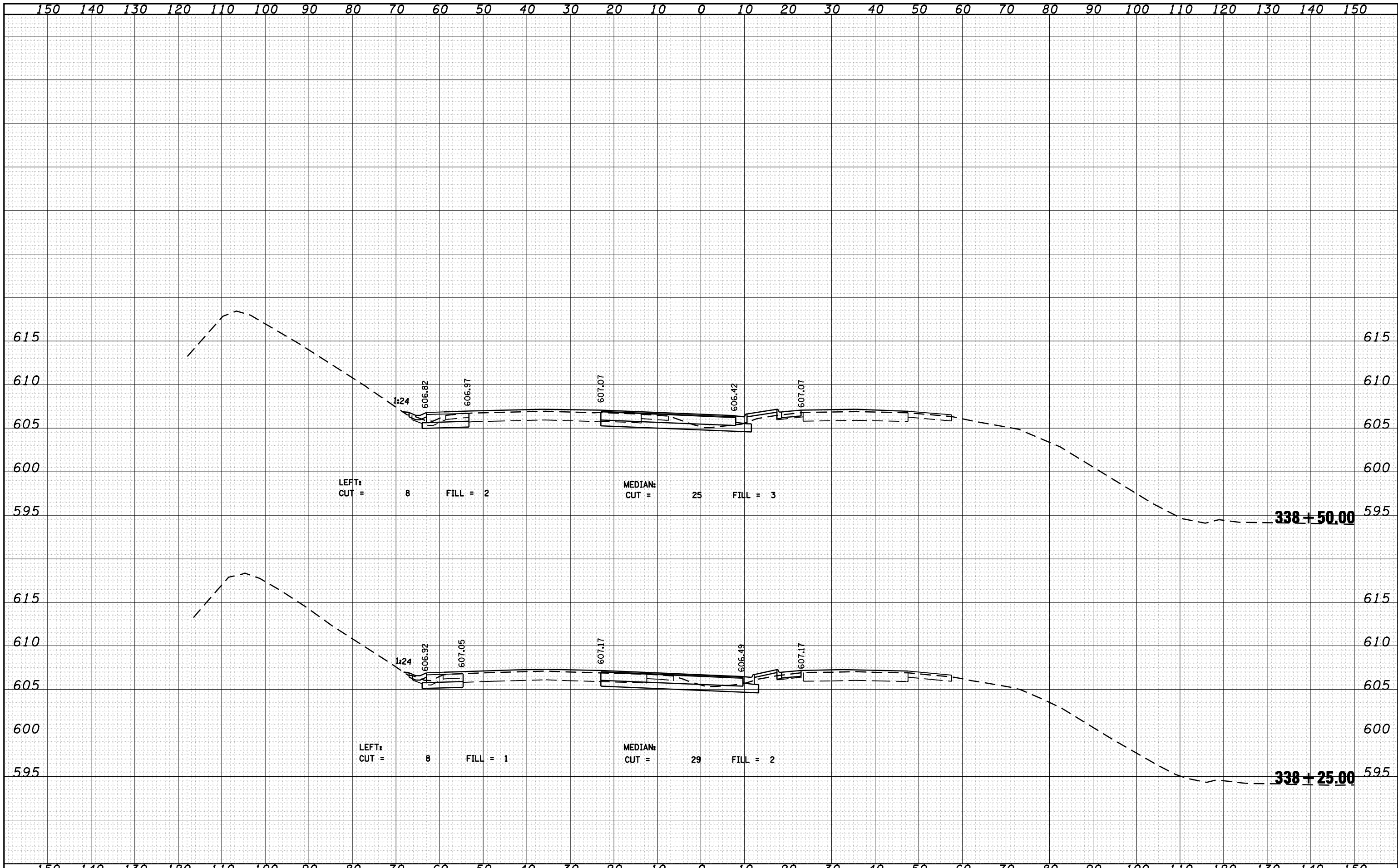
DATE	
BY	
FINAL SURVEY	SURVEYED
NOTE BOOK	PLOTTED
NO.	TEMPLATE
	AREAS CHECKED
	AREAS CHECKED

DATE	
BY	
ORIGINAL SURVEY	SURVEYED
NOTE BOOK	PLOTTED
NO.	TEMPLATE
	AREAS CHECKED
	AREAS CHECKED



DATE	
BY	
FINAL SURVEY	SURVEYED
NOTE BOOK	PLOTTED
NO.	TEMPLATE
	AREAS
	CHECKED

DATE	
BY	
ORIGINAL SURVEY	SURVEYED
NOTE BOOK	PLOTTED
NO.	TEMPLATE
	AREAS
	CHECKED



CEC Cummins Engineering Corporation
Civil and Structural Engineering

JOB = 2200.4	DESIGNED - NAK	REVISED -
FILE NAME = D672B99-xssht-a200a.dgn	DRAWN - AJH	REVISED -
PLOT SCALE = 20.0000' / IN.	CHECKED - NAK	REVISED -
PLOT DATE = Oct-29-2009 12:08:02PM	DATE - 8/27/2009	REVISED -

**STATE OF ILLINOIS
DEPARTMENT OF TRANSPORTATION**

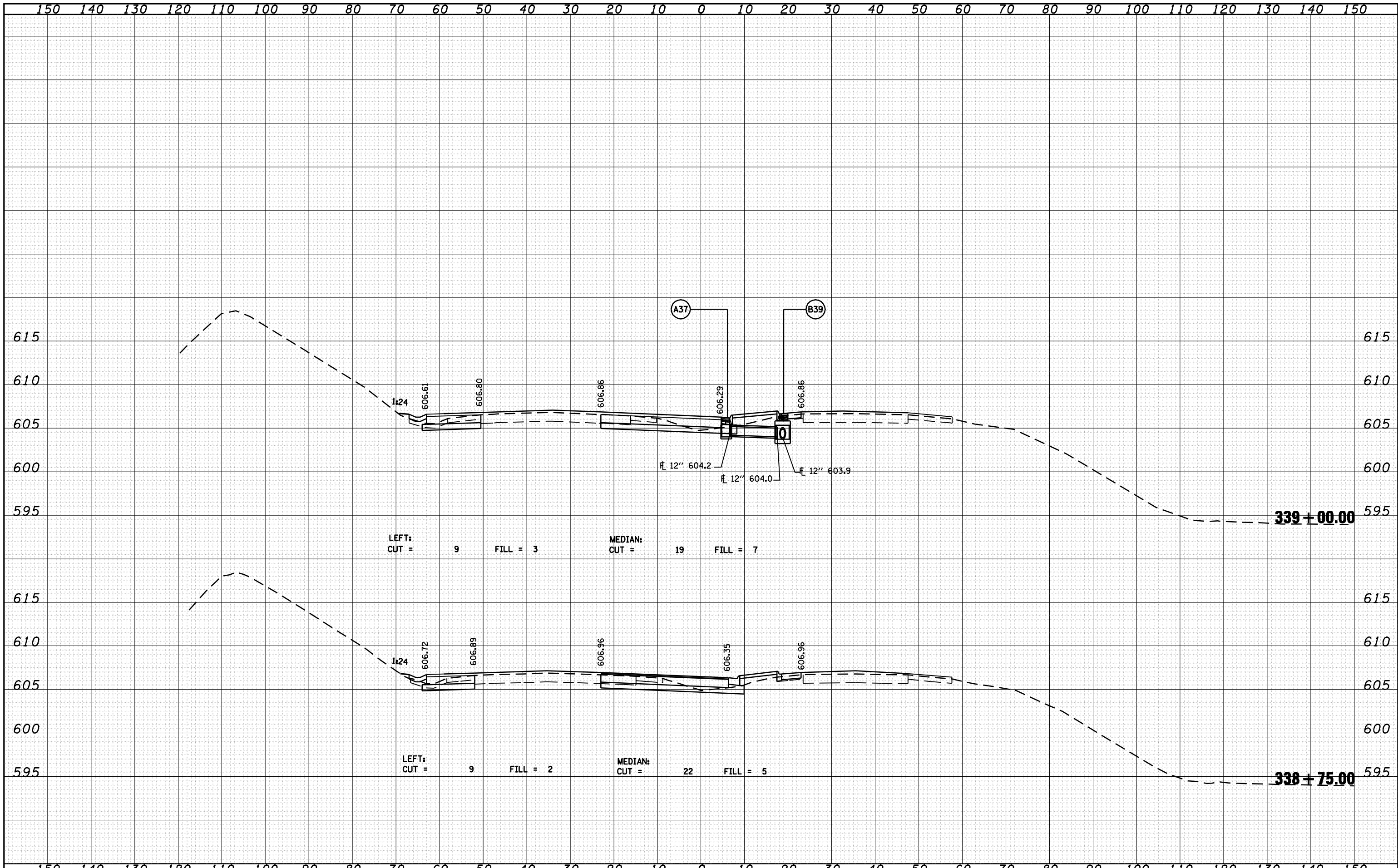
CROSS SECTIONS - IL 4/VETERANS PARKWAY (SOUTH)

SCALE:	SHEET NO.	OF	SHEETS	STA. 338+25.00	TO STA. 338+50.00
--------	-----------	----	--------	----------------	-------------------

F.A.P. RTE.	SECTION	COUNTY	TOTAL SHEETS	SHEET NO.
662	(2-1-2, 2-2) RS, T-6	SANGAMON	244	206
CONTRACT NO. 72B99				
FED. ROAD DIST. NO. ILLINOIS FED. AID PROJECT				

DATE	
BY	
FINAL SURVEY	SURVEYED
NOTE BOOK	PLOTTED
NO.	AREAS CHECKED

DATE	
BY	
ORIGINAL SURVEY	SURVEYED
NOTE BOOK	PLOTTED
NO.	AREAS CHECKED

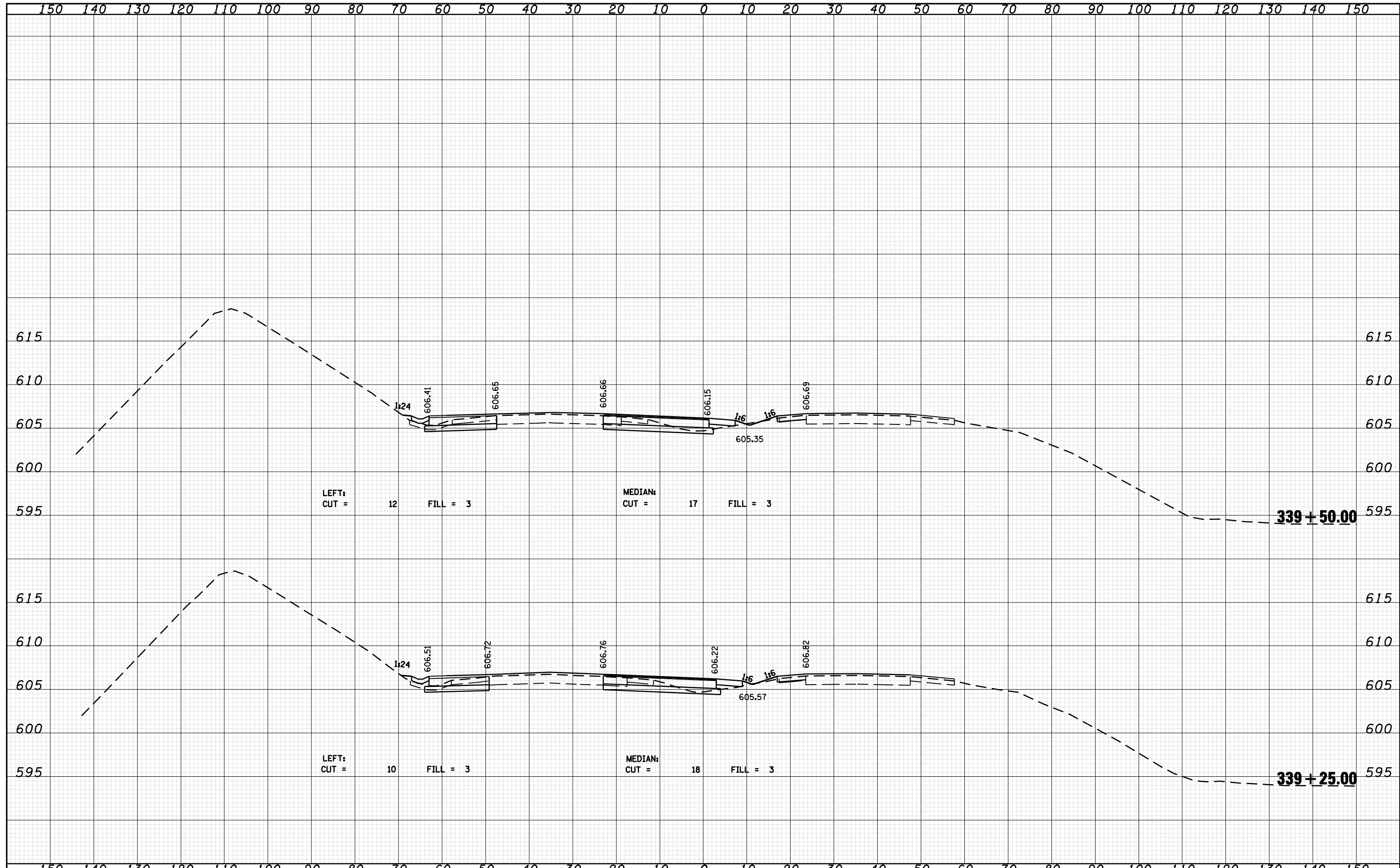


LEFT: CUT = 9 FILL = 3 MEDIAN: CUT = 19 FILL = 7

LEFT: CUT = 9 FILL = 2 MEDIAN: CUT = 22 FILL = 5

DATE	
BY	
FINAL SURVEY NO.	
SURVEYED	
PLOTTED	
TEMPLATE	
AREAS	
CHECKED	

DATE	
BY	
ORIGINAL SURVEY NO.	
SURVEYED	
PLOTTED	
TEMPLATE	
AREAS	
CHECKED	



JOB = 2200.4
 FILE NAME = D672B99-xssht-a200a.dgn
 PLOT SCALE = 20.0000' / IN.
 PLOT DATE = Oct-29-2009 12:08:09PM

DESIGNED - NAK
 DRAWN - AJH
 CHECKED - NAK
 DATE - 8/27/2009

REVISED -
 REVISED -
 REVISED -
 REVISED -

**STATE OF ILLINOIS
 DEPARTMENT OF TRANSPORTATION**

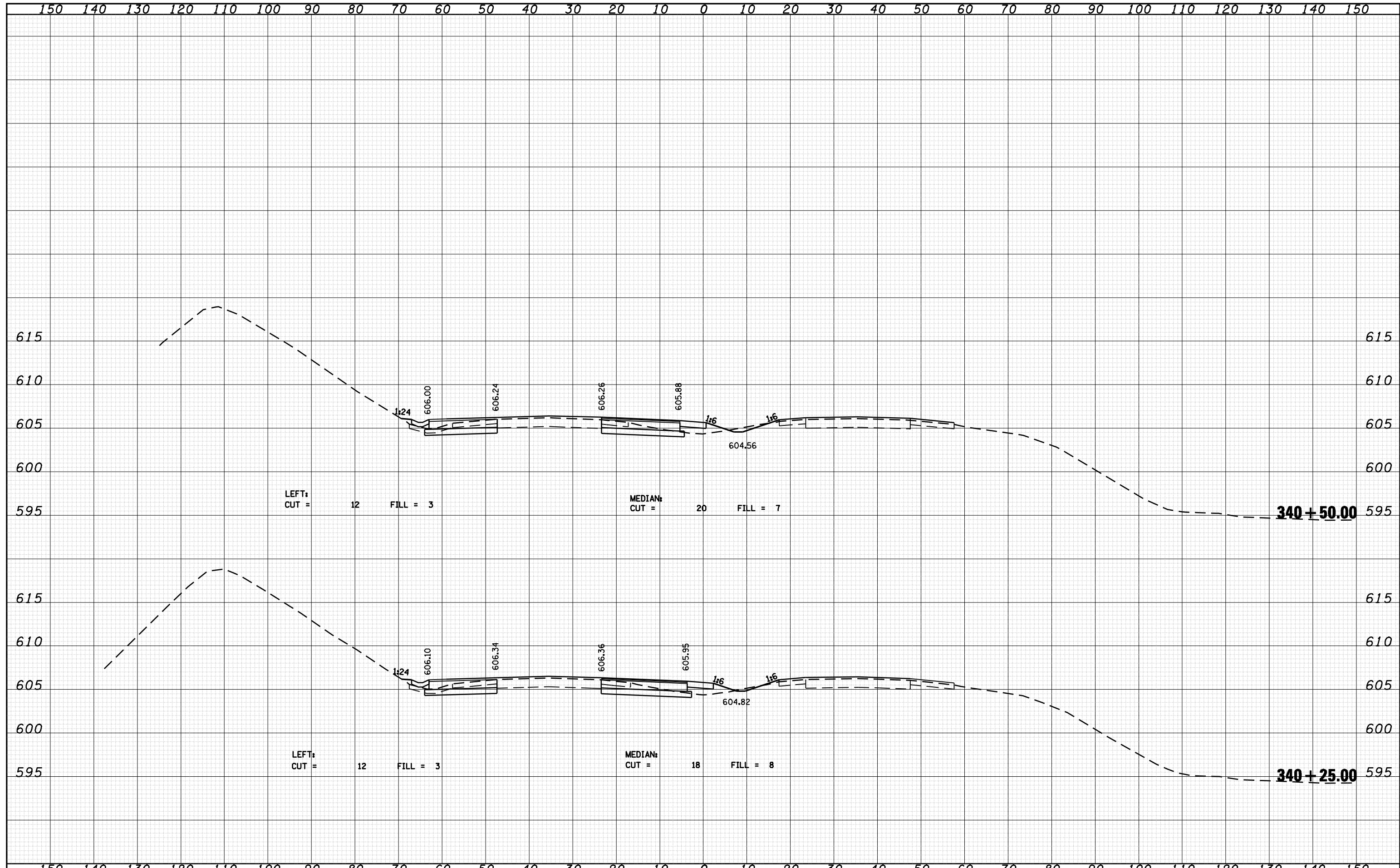
CROSS SECTIONS - IL 4/VETERANS PARKWAY (SOUTH)

SCALE: SHEET NO. OF SHEETS STA. 339+25.00 TO STA. 339+50.00

F.A.P. RTE.	SECTION	COUNTY	TOTAL SHEETS	SHEET NO.
662	(2-1-2, 2-2) RS, T-6	SANGAMON	244	208
CONTRACT NO. 72B99				
FED. ROAD DIST. NO. ILLINOIS FED. AID PROJECT				

DATE	
BY	
FINAL SURVEY	SURVEYED
NOTE BOOK	PLOTTED
NO.	AREAS CHECKED

DATE	
BY	
ORIGINAL SURVEY	SURVEYED
NOTE BOOK	PLOTTED
NO.	AREAS CHECKED



CEC Cummins Engineering Corporation
Civil and Structural Engineering

JOB = 2200.4	DESIGNED - NAK	REVISED -
FILE NAME = D672B99-xssht-a200a.dgn	DRAWN - AJH	REVISED -
PLOT SCALE = 20.0000' / IN.	CHECKED - NAK	REVISED -
PLOT DATE = Oct-29-2009 12:08:17PM	DATE - 8/27/2009	REVISED -

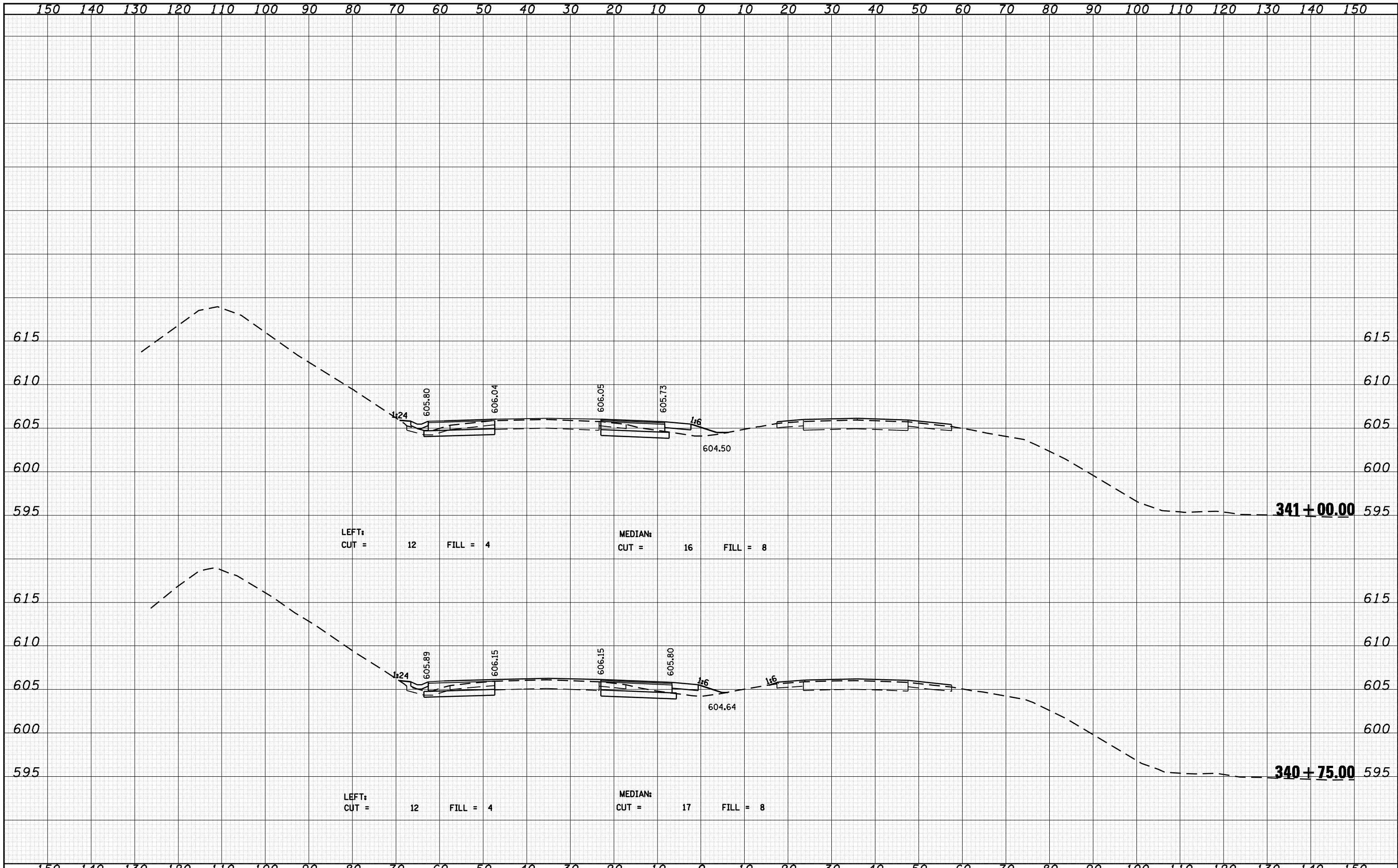
**STATE OF ILLINOIS
DEPARTMENT OF TRANSPORTATION**

CROSS SECTIONS - IL 4/VETERANS PARKWAY (SOUTH)			
SCALE:	SHEET NO.	OF SHEETS	STA. 340+25.00 TO STA. 340+50.00

F.A.P. RTE.	SECTION	COUNTY	TOTAL SHEETS	SHEET NO.
662	(2-1-2, 2-2) RS, T-6	SANGAMON	244	210
CONTRACT NO. 72B99				
FED. ROAD DIST. NO. ILLINOIS FED. AID PROJECT				

DATE	
BY	
FINAL SURVEY	SURVEYED
NOTE BOOK	PLOTTED
NO.	AREAS CHECKED

DATE	
BY	
ORIGINAL SURVEY	SURVEYED
NOTE BOOK	PLOTTED
NO.	AREAS CHECKED

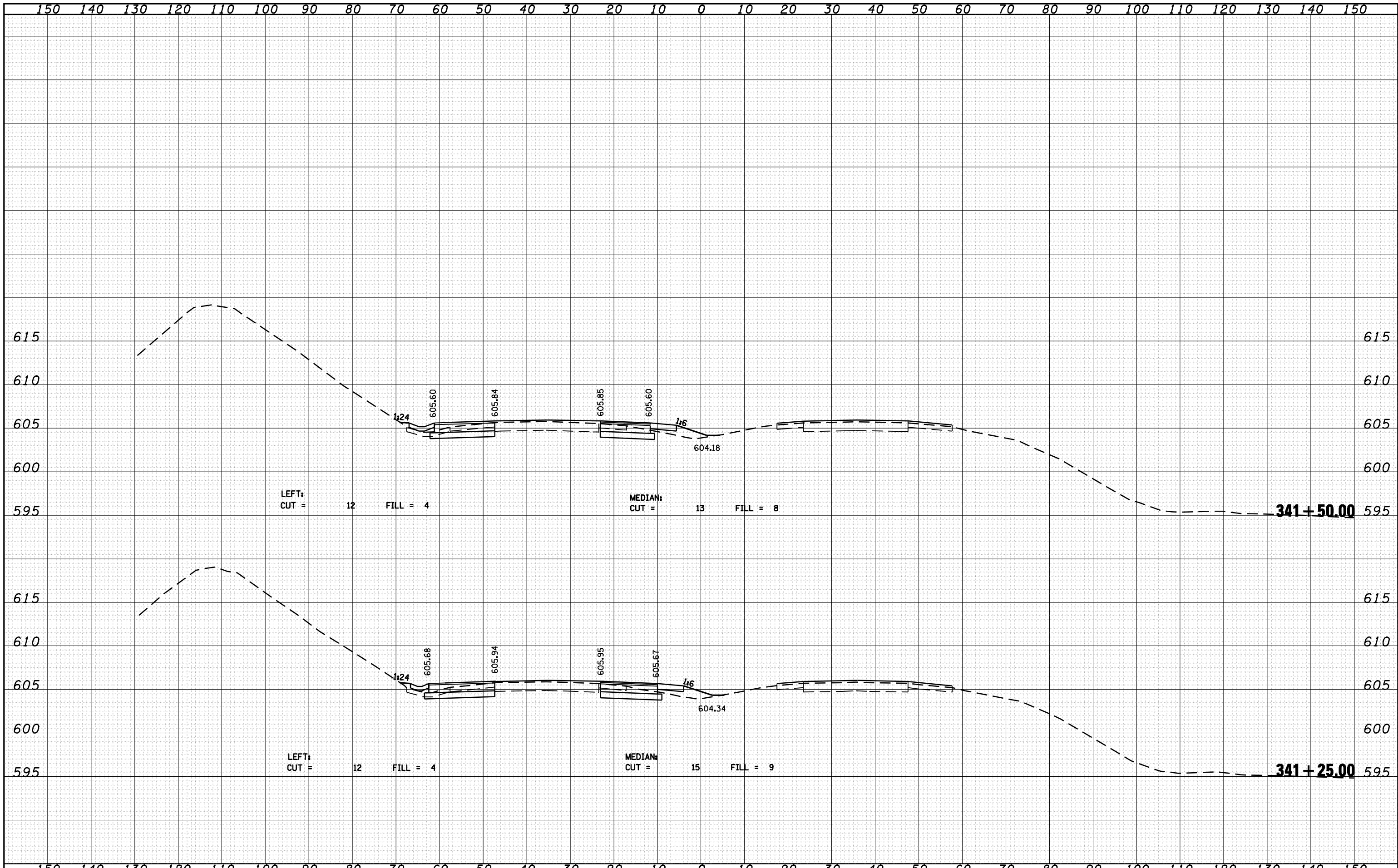


LEFT: CUT = 12 FILL = 4 MEDIAN: CUT = 16 FILL = 8

LEFT: CUT = 12 FILL = 4 MEDIAN: CUT = 17 FILL = 8

DATE	
BY	
FINAL SURVEY NO.	
SURVEYED AREAS	
PLOTTED AREAS	
TEMPLATE AREAS	
NOTE BOOK AREAS	
CHECKED AREAS	

DATE	
BY	
ORIGINAL SURVEY NO.	
SURVEYED AREAS	
PLOTTED AREAS	
TEMPLATE AREAS	
NOTE BOOK AREAS	
CHECKED AREAS	



LEFT: CUT = 12 FILL = 4 MEDIAN: CUT = 13 FILL = 8

LEFT: CUT = 12 FILL = 4 MEDIAN: CUT = 15 FILL = 9

341+50.00

341+25.00



JOB = 2200.4
 FILE NAME = D672B99-xssht-a200a.dgn
 PLOT SCALE = 20.0000' / IN.
 PLOT DATE = Oct-29-2009 12:08:24PM

DESIGNED - NAK
 DRAWN - AJH
 CHECKED - NAK
 DATE - 8/27/2009

REVISED -
 REVISED -
 REVISED -
 REVISED -

STATE OF ILLINOIS
 DEPARTMENT OF TRANSPORTATION

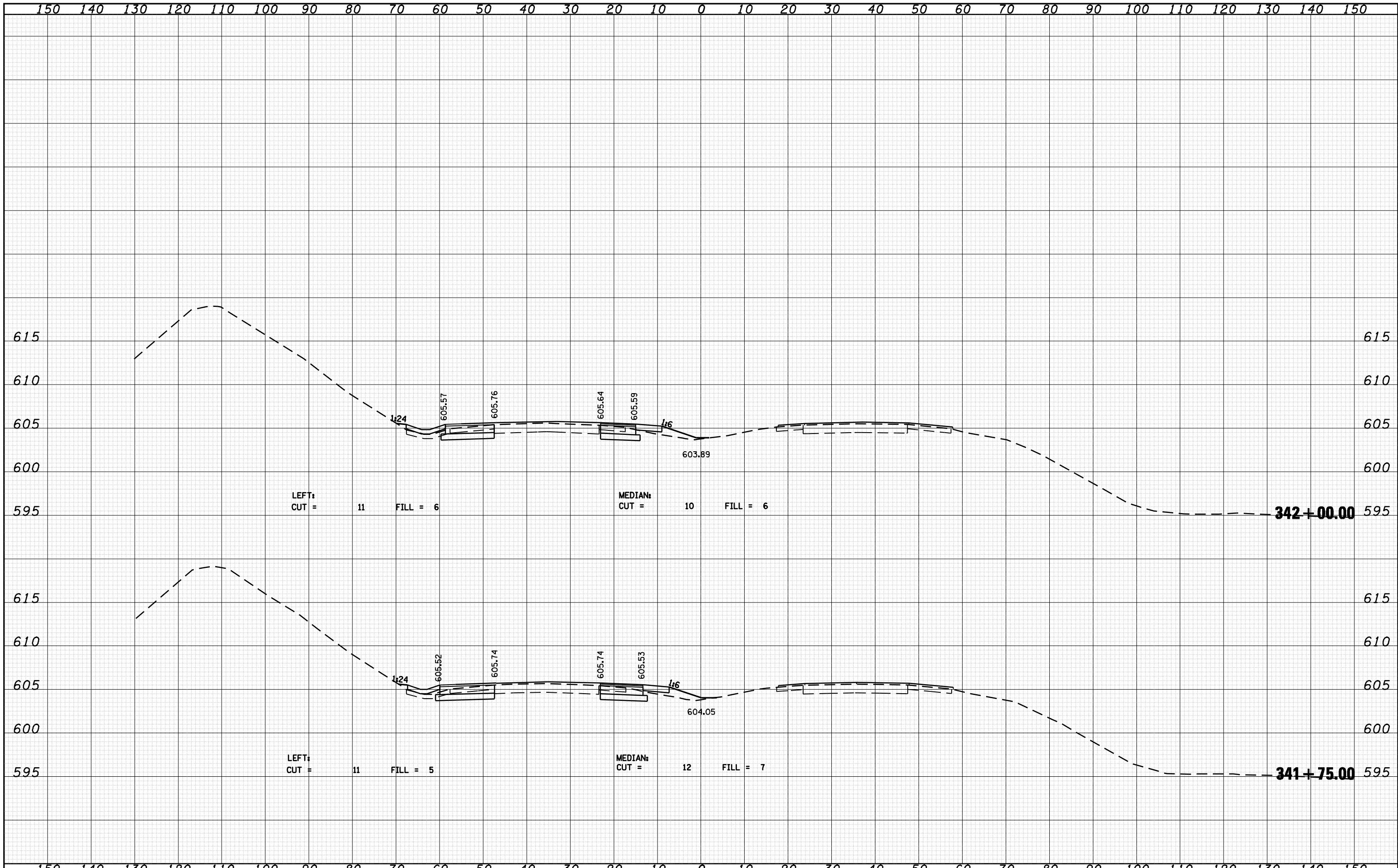
CROSS SECTIONS - IL 4/VETERANS PARKWAY (SOUTH)

SCALE: SHEET NO. OF SHEETS STA. 341+25.00 TO STA. 341+50.00

F.A.P. RTE.	SECTION	COUNTY	TOTAL SHEETS	SHEET NO.
662	(2-1-2, 2-2) RS, T-6	SANGAMON	244	212
CONTRACT NO. 72B99				
FED. ROAD DIST. NO. ILLINOIS FED. AID PROJECT				

DATE	
BY	
FINAL SURVEY	SURVEYED
NOTE BOOK	PLOTTED
NO.	TEMPLATE
	AREAS CHECKED

DATE	
BY	
ORIGINAL SURVEY	SURVEYED
NOTE BOOK	PLOTTED
NO.	TEMPLATE
	AREAS CHECKED



CEC Cummins Engineering Corporation
Civil and Structural Engineering

JOB = 2200.4	DESIGNED - NAK	REVISED -
FILE NAME = D672B99-xssht-a200a.dgn	DRAWN - AJH	REVISED -
PLOT SCALE = 20.0000' / IN.	CHECKED - NAK	REVISED -
PLOT DATE = Oct-29-2009 12:08:28PM	DATE - 8/27/2009	REVISED -

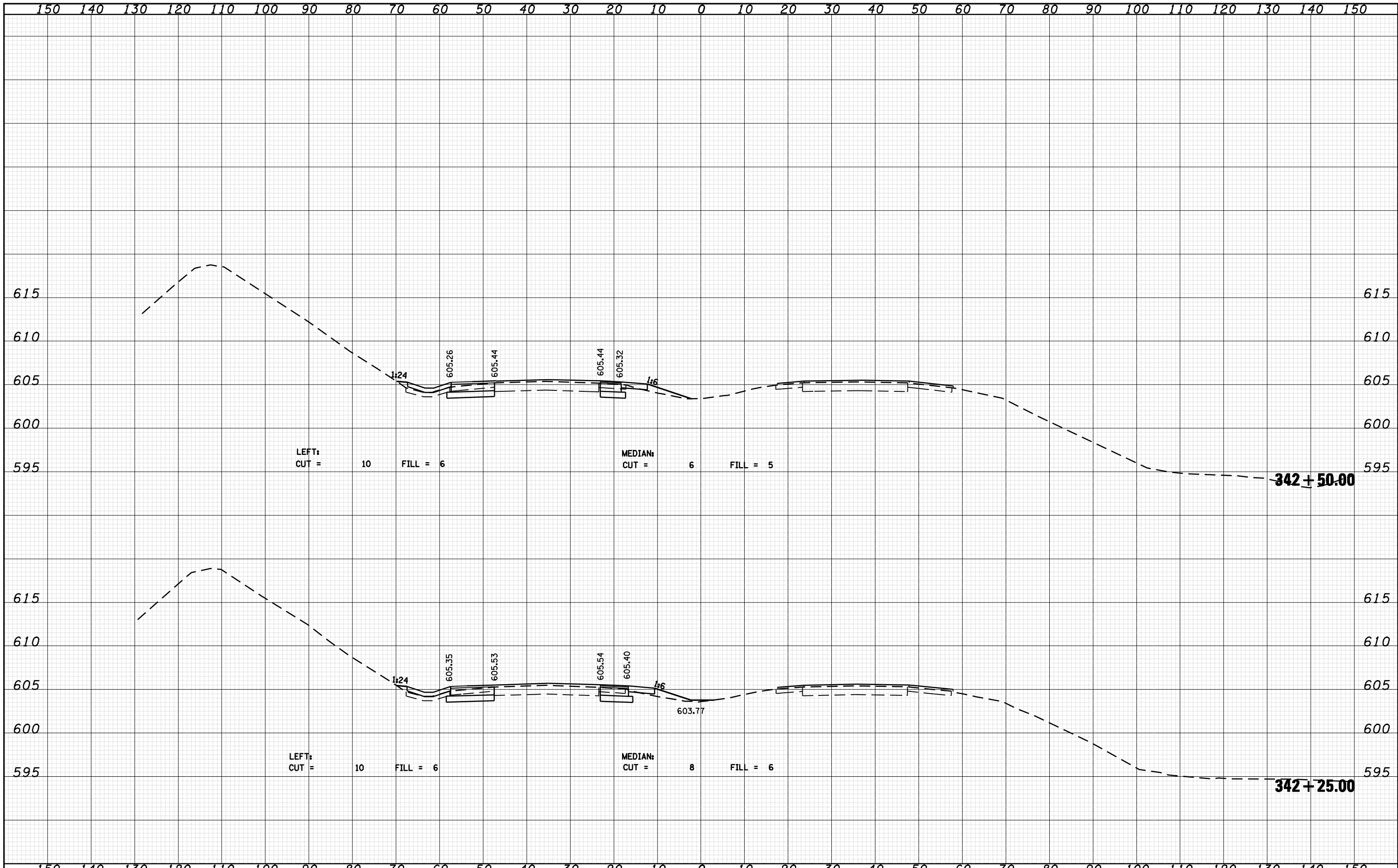
**STATE OF ILLINOIS
DEPARTMENT OF TRANSPORTATION**

CROSS SECTIONS - IL 4/VETERANS PARKWAY (SOUTH)			
SCALE:	SHEET NO.	OF SHEETS	STA. 341+75.00 TO STA. 342+00.00

F.A.P. RTE.	SECTION	COUNTY	TOTAL SHEETS	SHEET NO.
662	(2-1-2, 2-2) RS, T-6	SANGAMON	244	213
CONTRACT NO. 72B99				
FED. ROAD DIST. NO. ILLINOIS FED. AID PROJECT				

DATE	
BY	
FINAL SURVEY	SURVEYED
NOTE BOOK	PLOTTED
NO.	TEMPLATE
	AREAS CHECKED

DATE	
BY	
ORIGINAL SURVEY	SURVEYED
NOTE BOOK	PLOTTED
NO.	TEMPLATE
	AREAS CHECKED



CEC Cummins Engineering Corporation
Civil and Structural Engineering

JOB = 2200.4	DESIGNED - NAK	REVISED -
FILE NAME = D672B99-xssht-a200a.dgn	DRAWN - AJH	REVISED -
PLOT SCALE = 20.0000' / IN.	CHECKED - NAK	REVISED -
PLOT DATE = Oct-29-2009 12:08:31PM	DATE - 8/27/2009	REVISED -

**STATE OF ILLINOIS
DEPARTMENT OF TRANSPORTATION**

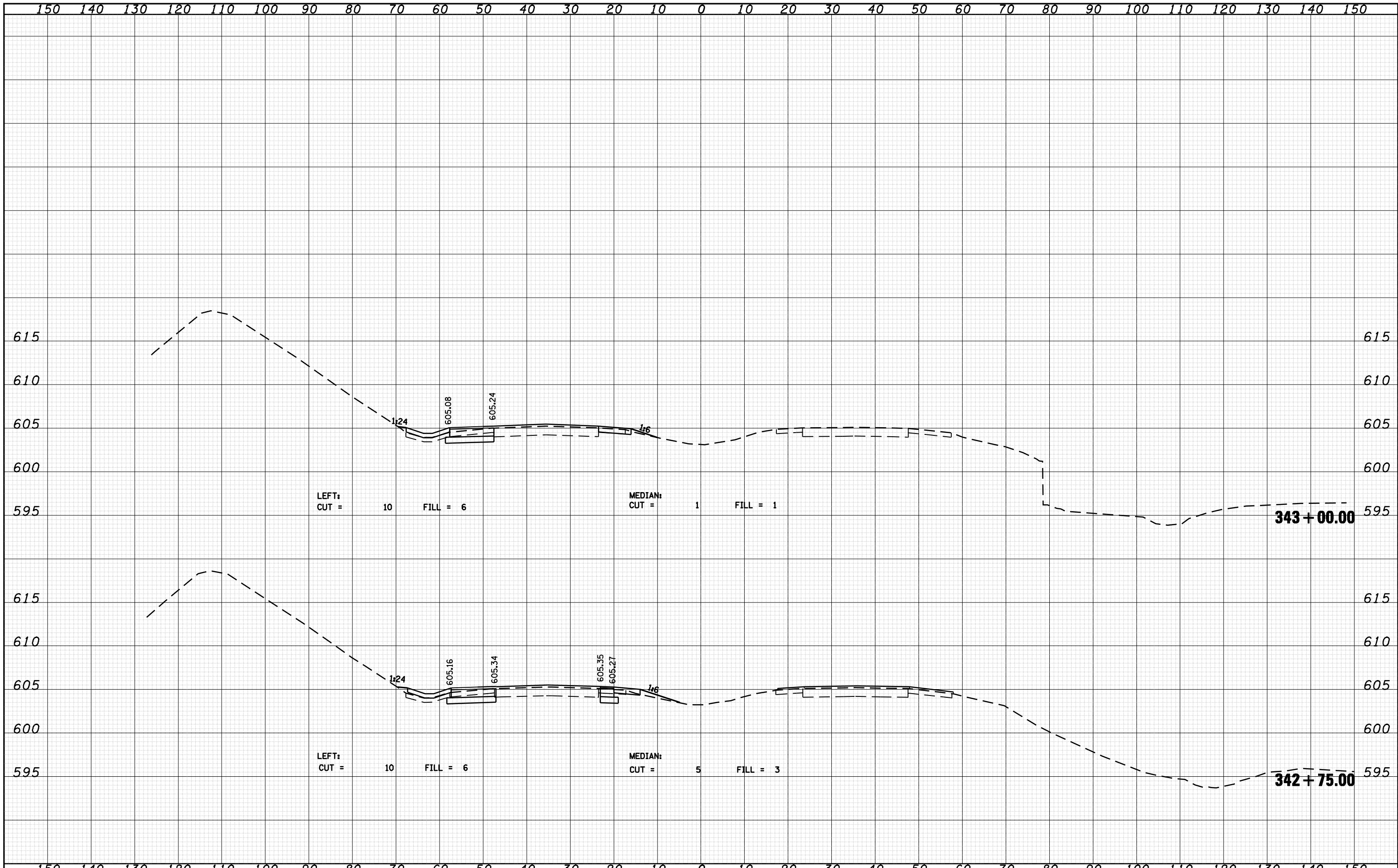
CROSS SECTIONS - IL 4 VETERANS PARKWAY (SOUTH)

SCALE: SHEET NO. OF SHEETS STA. 342+25.00 TO STA. 342+50.00

F.A.P. RTE.	SECTION	COUNTY	TOTAL SHEETS	SHEET NO.
662	(2-1-2, 2-2) RS, T-6	SANGAMON	244	214
FED. ROAD DIST. NO.			ILLINOIS FED. AID PROJECT	
			CONTRACT NO. 72B99	

DATE	
BY	
FINAL SURVEY	SURVEYED
NOTE BOOK	PLOTTED
NO.	AREAS CHECKED

DATE	
BY	
ORIGINAL SURVEY	SURVEYED
NOTE BOOK	PLOTTED
NO.	AREAS CHECKED



CEC Cummins Engineering Corporation
Civil and Structural Engineering

JOB = 2200.4	DESIGNED - NAK	REVISED -
FILE NAME = D672B99-xssht-a200a.dgn	DRAWN - AJH	REVISED -
PLOT SCALE = 20.0000' / IN.	CHECKED - NAK	REVISED -
PLOT DATE = Oct-29-2009 12:08:35PM	DATE - 8/27/2009	REVISED -

**STATE OF ILLINOIS
DEPARTMENT OF TRANSPORTATION**

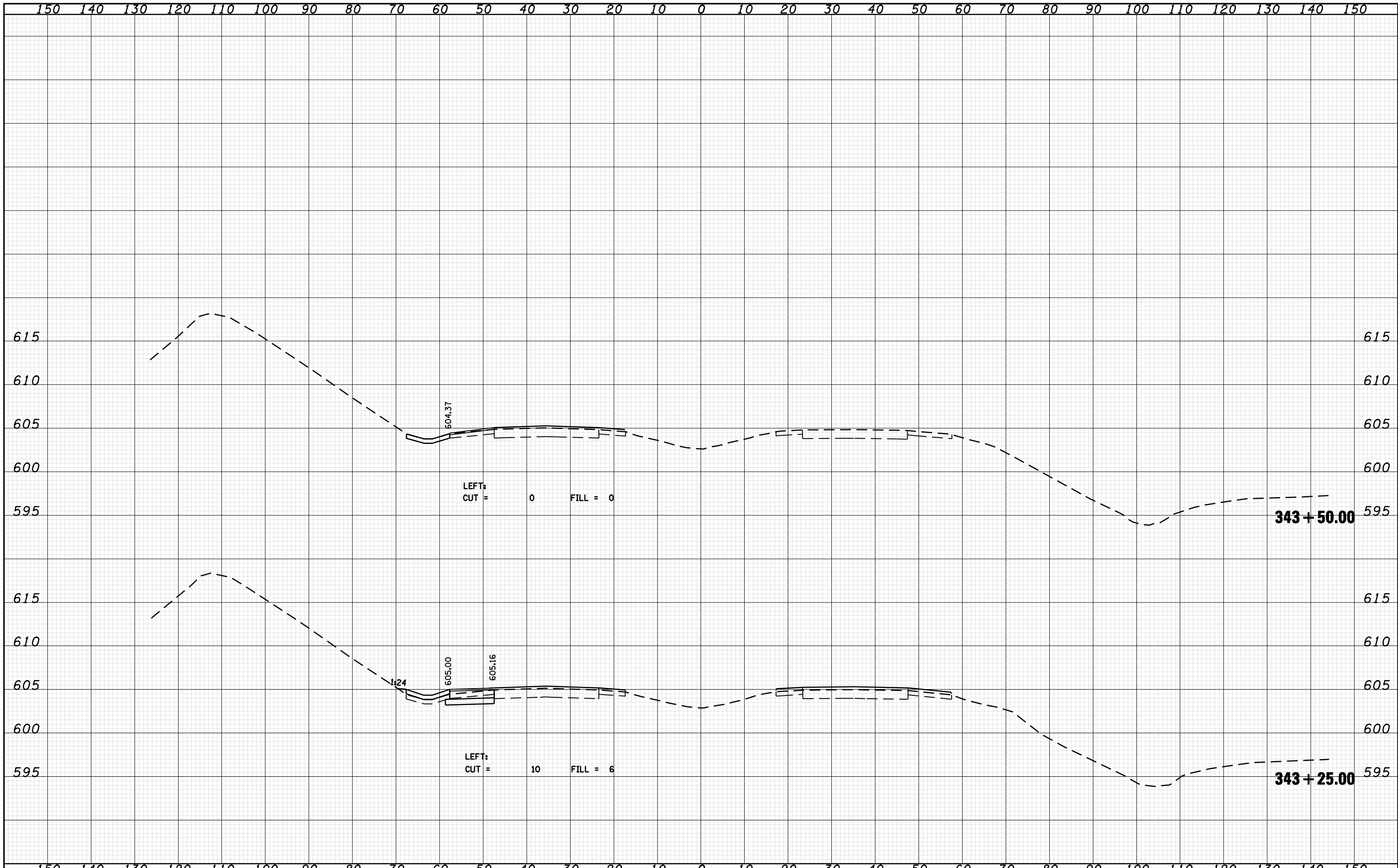
CROSS SECTIONS - IL 4/VETERANS PARKWAY (SOUTH)

SCALE:	SHEET NO.	OF	SHEETS	STA. 342+75.00	TO STA. 343+00.00
--------	-----------	----	--------	----------------	-------------------

F.A.P. RTE.	SECTION	COUNTY	TOTAL SHEETS	SHEET NO.
662	(2-1-2, 2-2) RS, T-6	SANGAMON	244	215
CONTRACT NO. 72B99				
FED. ROAD DIST. NO. ILLINOIS FED. AID PROJECT				

DATE	
BY	
FINAL SURVEY	SURVEYED
NOTE BOOK	PLOTTED
NO.	AREAS CHECKED

DATE	
BY	
ORIGINAL SURVEY	SURVEYED
NOTE BOOK	PLOTTED
NO.	AREAS CHECKED



CEC Cummins Engineering Corporation
Civil and Structural Engineering

JOB = 2200.4	DESIGNED - NAK	REVISED -
FILE NAME = D672B99-xssht-a200a.dgn	DRAWN - AJH	REVISED -
PLOT SCALE = 20.0000' / IN.	CHECKED - NAK	REVISED -
PLOT DATE = Oct-29-2009 12:08:38PM	DATE - 8/27/2009	REVISED -

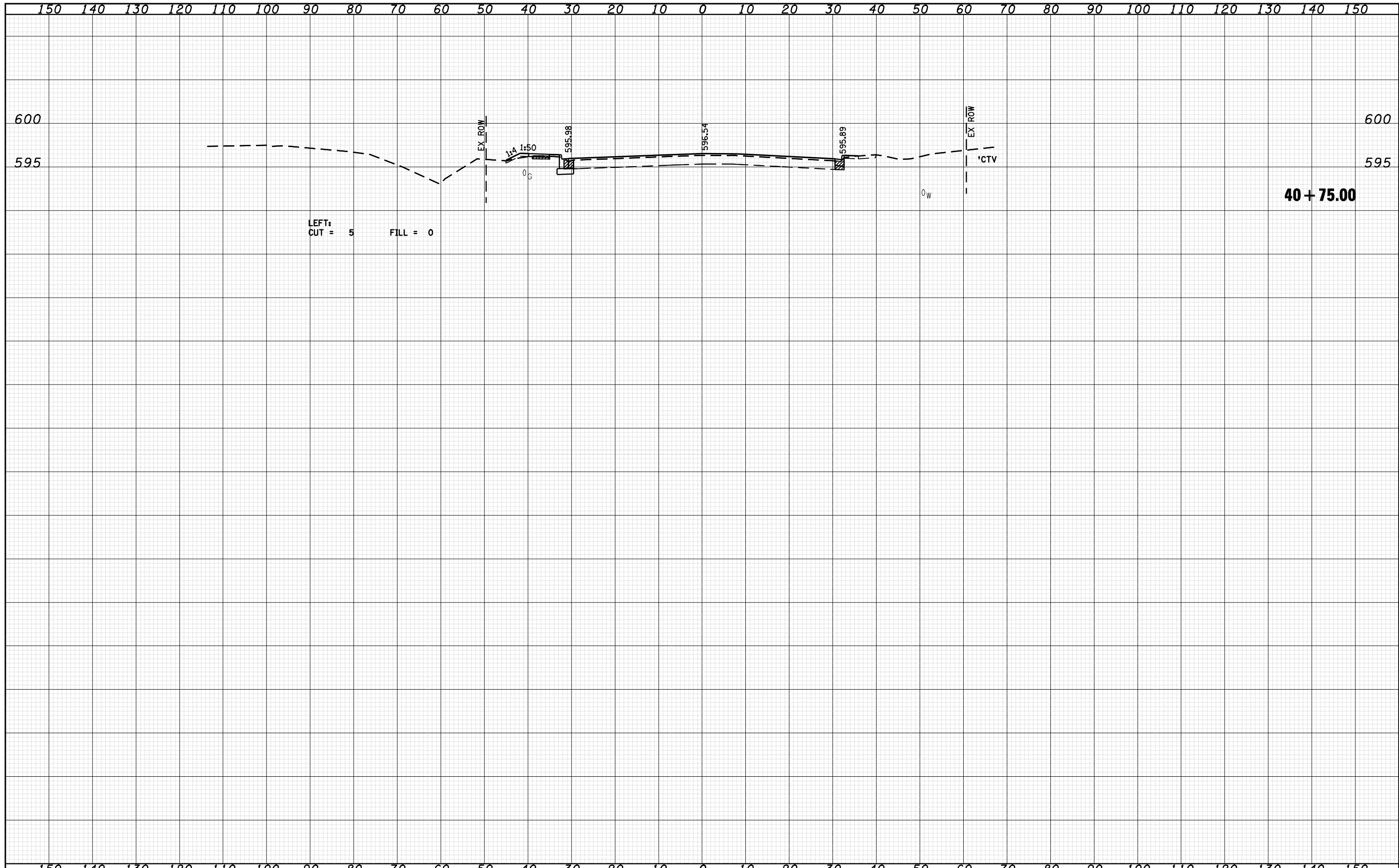
**STATE OF ILLINOIS
DEPARTMENT OF TRANSPORTATION**

CROSS SECTIONS - IL 4 VETERANS PARKWAY (SOUTH)			
SCALE:	SHEET NO.	OF SHEETS	STA. 343+25.00 TO STA. 343+50.00

F.A.P. RTE.	SECTION	COUNTY	TOTAL SHEETS	SHEET NO.
662	(2-1-2, 2-2) RS, T-6	SANGAMON	244	216
CONTRACT NO. 72B99				
FED. ROAD DIST. NO. ILLINOIS FED. AID PROJECT				

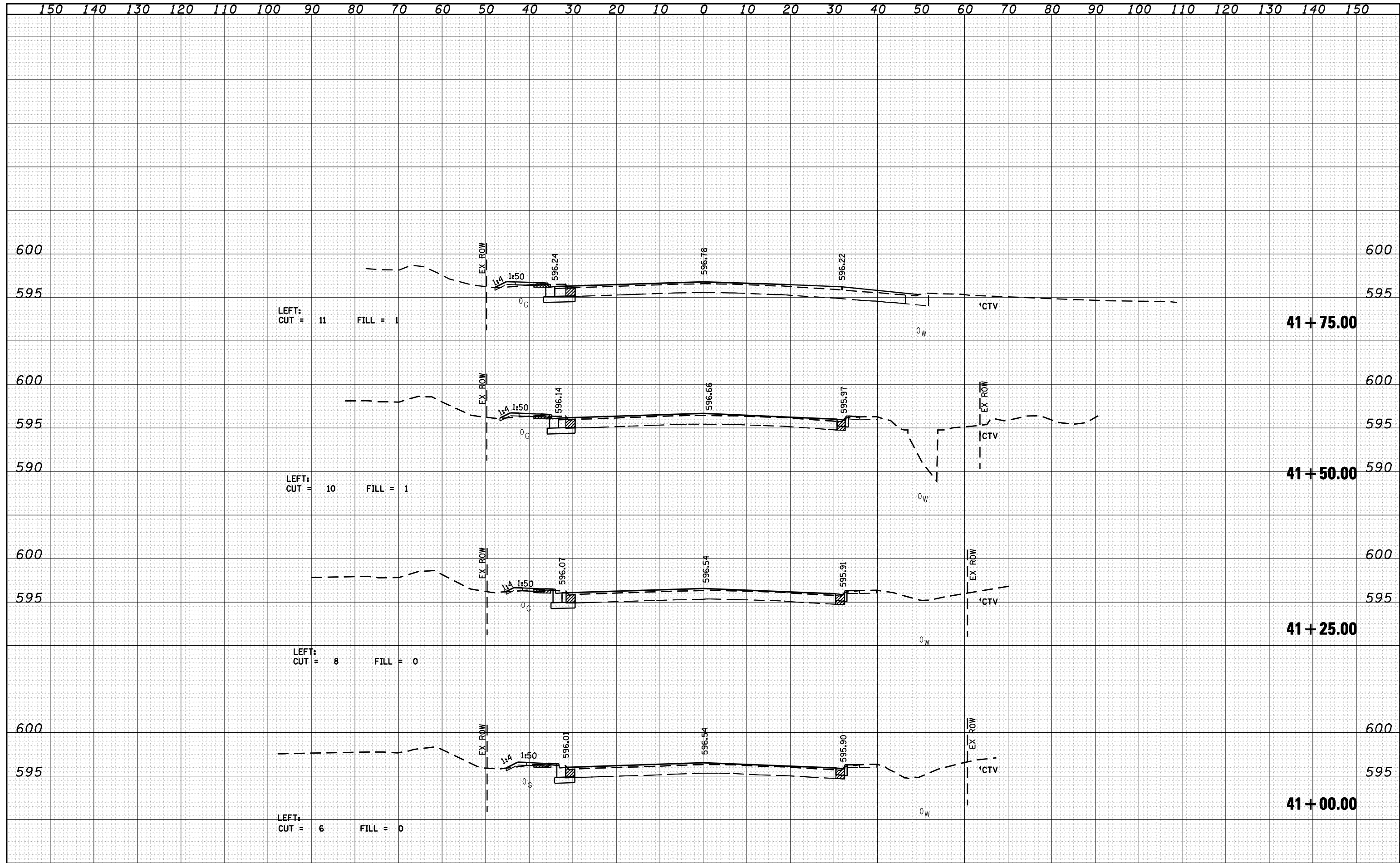
DATE	
BY	
FINAL SURVEY NO.	
SURVEYED PLOTTED	
NOTE BOOK	
AREAS CHECKED	

DATE	
BY	
ORIGINAL SURVEY NO.	
SURVEYED PLOTTED	
NOTE BOOK	
AREAS CHECKED	



DATE	
BY	
FINAL SURVEY	SURVEYED
NOTE BOOK	PLOTTED
NO.	TEMPLATE
	AREAS CHECKED
	AREAS CHECKED

DATE	
BY	
ORIGINAL SURVEY	SURVEYED
NOTE BOOK	PLOTTED
NO.	TEMPLATE
	AREAS CHECKED
	AREAS CHECKED



JOB = 2200.4
 FILE NAME = D672B99-xssht-a006.dgn
 PLOT SCALE = 20.0000' / IN.
 PLOT DATE = Oct-29-2009 12:08:48PM

DESIGNED - NAK
 DRAWN - AJH
 CHECKED - NAK
 DATE - 8/27/2009

REVISED -
 REVISED -
 REVISED -
 REVISED -

**STATE OF ILLINOIS
 DEPARTMENT OF TRANSPORTATION**


CROSS SECTIONS - OLD JACKSONVILLE ROAD

SCALE: SHEET NO. OF SHEETS STA. 41+00.00 TO STA. 41+75.00

F.A.P. RTE.	SECTION	COUNTY	TOTAL SHEETS	SHEET NO.
662	(2-1-2, 2-2) RS, T-6	SANGAMON	244	218
CONTRACT NO. 72B99				
FED. ROAD DIST. NO. ILLINOIS FED. AID PROJECT				

DATE	
BY	
FINAL SURVEY	
PLOTTED	
NOTE BOOK	
AREAS CHECKED	
NO.	

DATE	
BY	
ORIGINAL SURVEY	
PLOTTED	
NOTE BOOK	
AREAS CHECKED	
NO.	



JOB = 2200.4
 FILE NAME = D672B99-xssht-a006.dgn
 PLOT SCALE = 20.0000' / IN.
 PLOT DATE = Oct-29-2009 12:08:52PM

DESIGNED - NAK
 DRAWN - AJH
 CHECKED - NAK
 DATE - 8/27/2009

REVISED -
 REVISED -
 REVISED -
 REVISED -

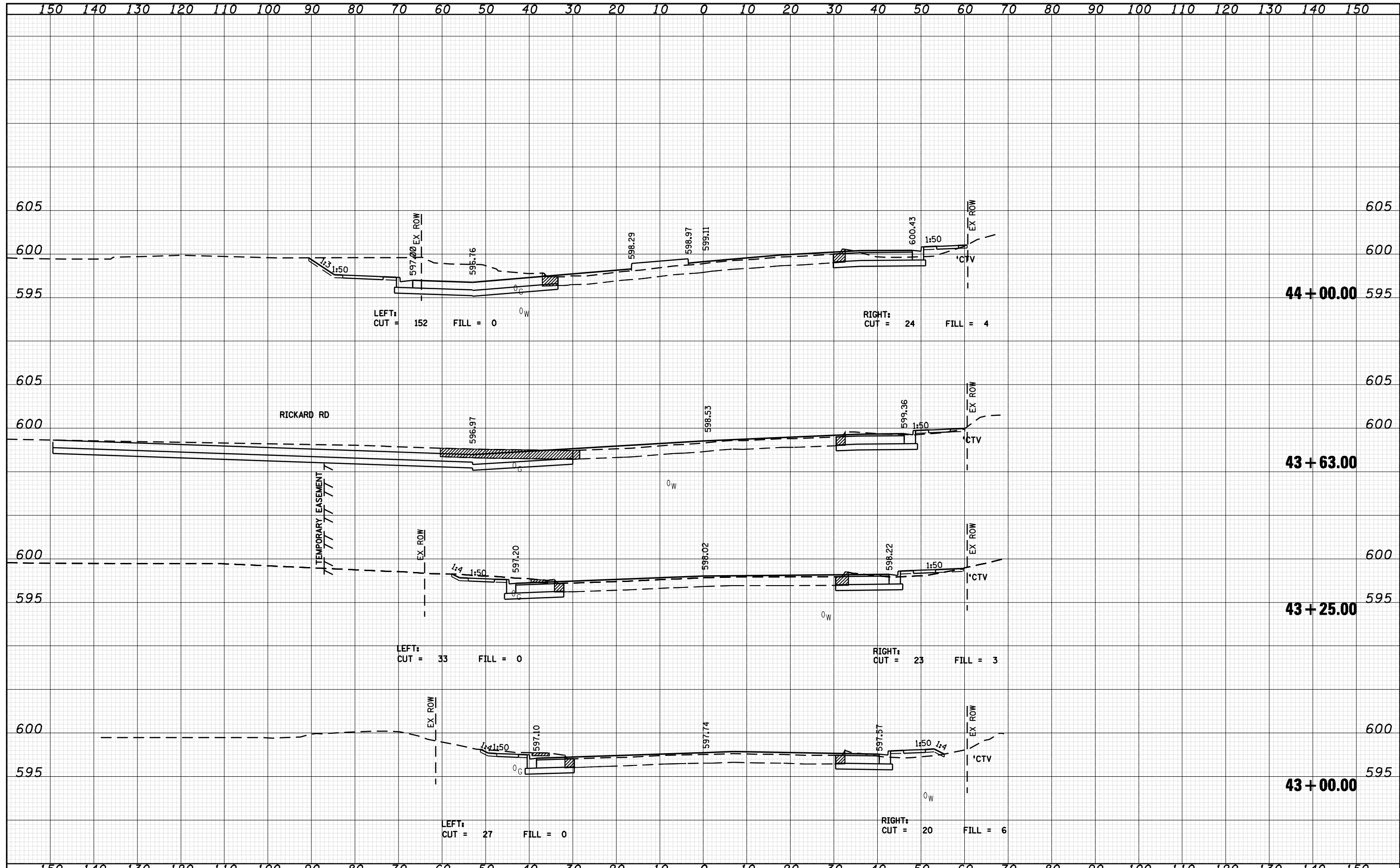
STATE OF ILLINOIS
 DEPARTMENT OF TRANSPORTATION

CROSS SECTIONS - OLD JACKSONVILLE ROAD
 SCALE: SHEET NO. OF SHEETS STA. 41+92.00 TO STA. 42+75.00

F.A.P. RTE.	SECTION	COUNTY	TOTAL SHEETS	SHEET NO.
662	(2-1-2, 2-2) RS, T-6	SANGAMON	244	219
CONTRACT NO. 72B99				
FED. ROAD DIST. NO. ILLINOIS FED. AID PROJECT				

DATE	
BY	
FINAL SURVEY	SURVEYED
NOTE BOOK	PLOTTED
NO.	AREAS CHECKED

DATE	
BY	
ORIGINAL SURVEY	SURVEYED
NOTE BOOK	PLOTTED
NO.	AREAS CHECKED



JOB = 2200.4
 FILE NAME = D672B99-xssht-a006.dgn
 PLOT SCALE = 20.0000' / IN.
 PLOT DATE = Oct-29-2009 12:08:57PM

DESIGNED - NAK
 DRAWN - AJH
 CHECKED - NAK
 DATE - 8/27/2009

REVISED -
 REVISED -
 REVISED -
 REVISED -

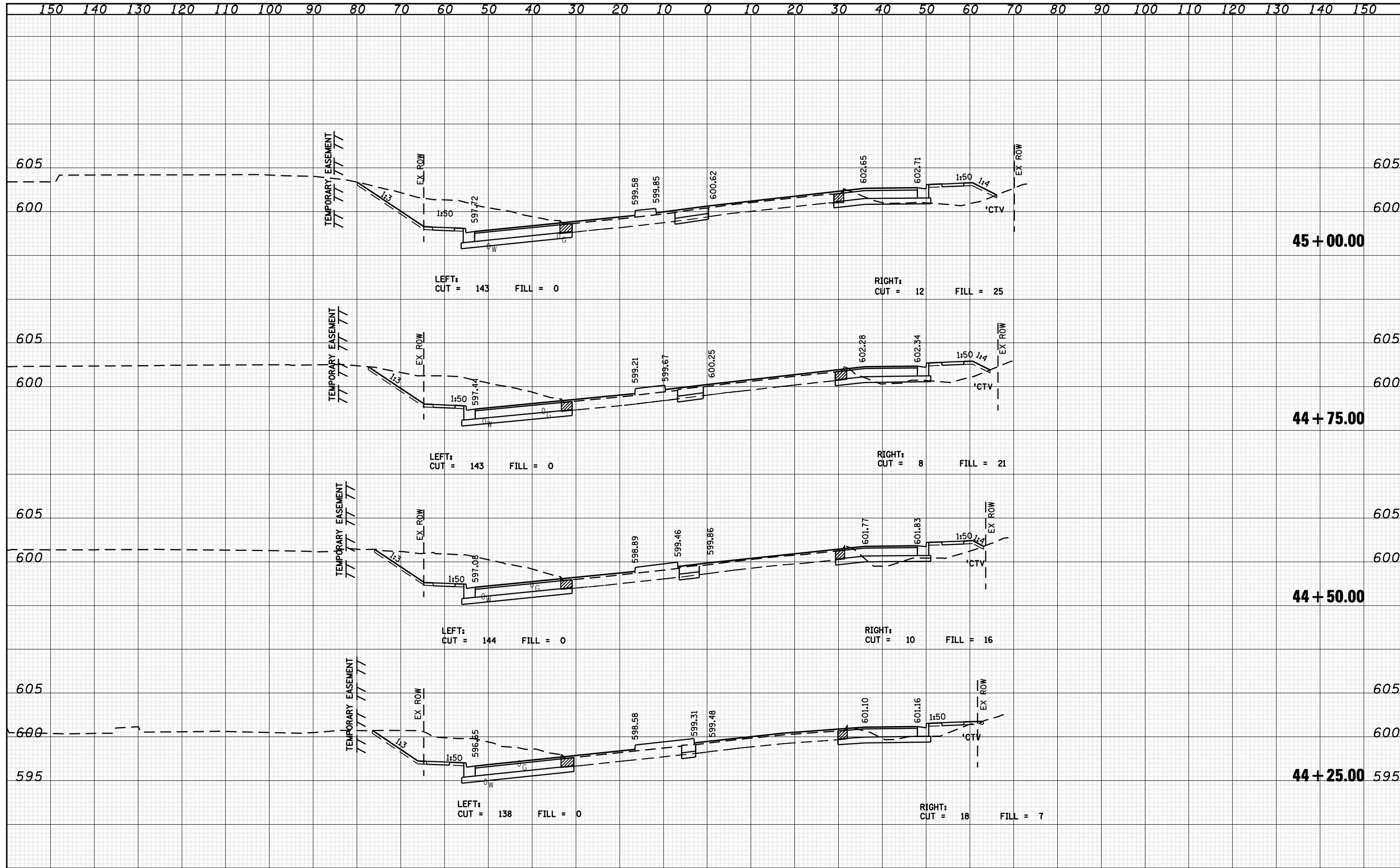
**STATE OF ILLINOIS
 DEPARTMENT OF TRANSPORTATION**

CROSS SECTIONS - OLD JACKSONVILLE ROAD
 SCALE: SHEET NO. OF SHEETS STA. 43+00.00 TO STA. 44+00.00

F.A.P. RTE.	SECTION	COUNTY	TOTAL SHEETS	SHEET NO.
662	(2-1-2, 2-2) RS, T-6	SANGAMON	244	220
CONTRACT NO. 72B99				
FED. ROAD DIST. NO. ILLINOIS FED. AID PROJECT				

DATE	
BY	
FINAL SURVEY	
PLOTTED	
NOTE BOOK	
AREAS CHECKED	

DATE	
BY	
ORIGINAL SURVEY	
PLOTTED	
NOTE BOOK	
AREAS CHECKED	



JOB = 2200.4
 FILE NAME = D672B99-xssht-s006.dgn
 PLOT SCALE = 20.0000' / IN.
 PLOT DATE = Oct-29-2009 12:09:02PM

DESIGNED - NAK
 DRAWN - AJH
 CHECKED - NAK
 DATE - 8/27/2009

REVISED -
 REVISED -
 REVISED -
 REVISED -

**STATE OF ILLINOIS
 DEPARTMENT OF TRANSPORTATION**

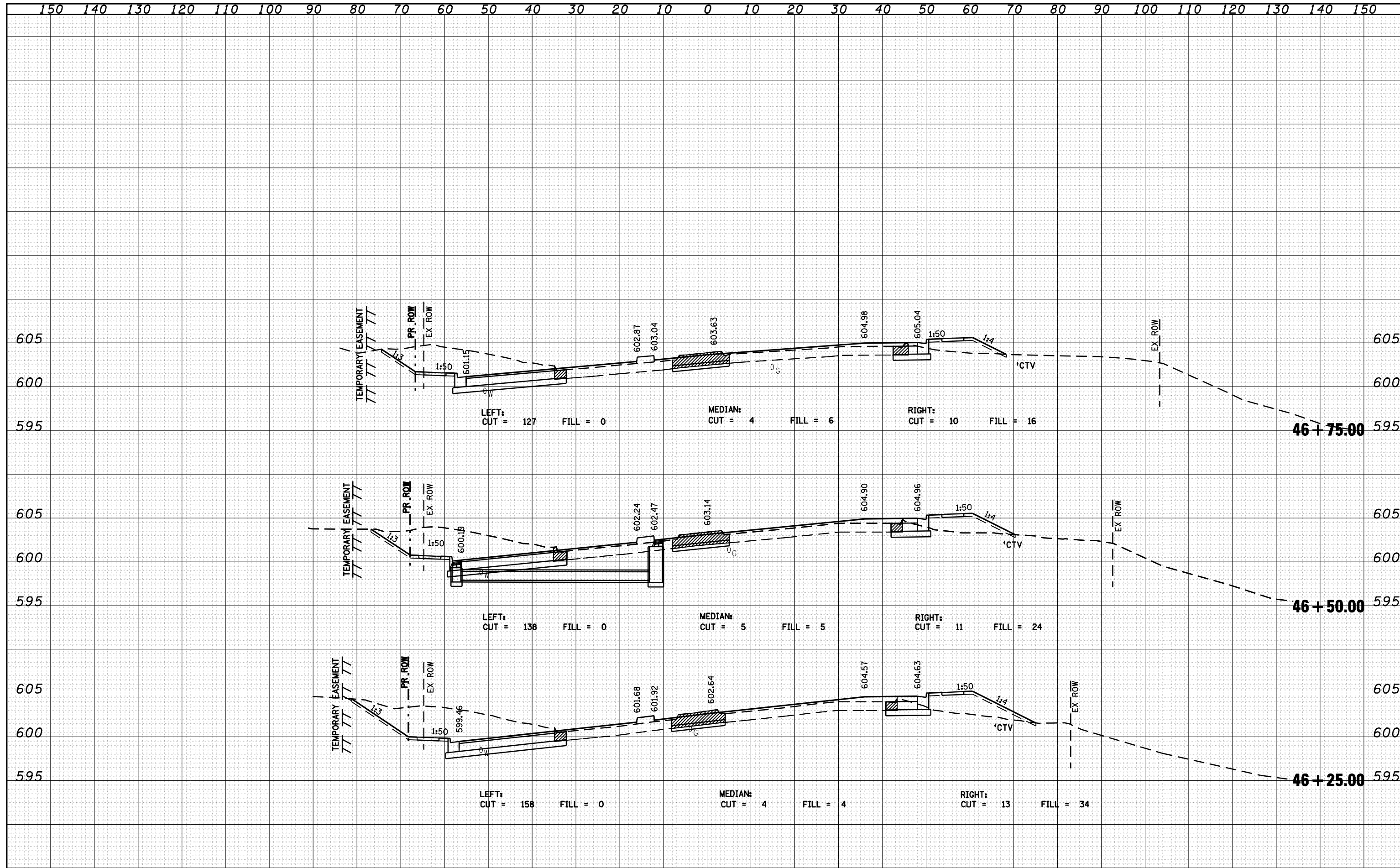
CROSS SECTIONS - OLD JACKSONVILLE ROAD

SCALE: SHEET NO. OF SHEETS STA. 44+25.00 TO STA. 45+00.00

F.A.P. RTE.	SECTION	COUNTY	TOTAL SHEETS	SHEET NO.
662	(2-1-2, 2-2) RS, T-6	SANGAMON	244	221
CONTRACT NO. 72B99				
FED. ROAD DIST. NO. ILLINOIS FED. AID PROJECT				

DATE	
BY	
FINAL SURVEY	SURVEYED
NOTE BOOK	PLOTTED
NO.	TEMPLATE
	AREAS CHECKED

DATE	
BY	
ORIGINAL SURVEY	SURVEYED
NOTE BOOK	PLOTTED
NO.	TEMPLATE
	AREAS CHECKED



JOB = 2200.4
 FILE NAME = D672B99-xssht-a006.dgn
 PLOT SCALE = 20.0000' / IN.
 PLOT DATE = Oct-29-2009 12:09:11PM

DESIGNED - NAK
 DRAWN - AJH
 CHECKED - NAK
 DATE - 8/27/2009

REVISED -
 REVISED -
 REVISED -
 REVISED -

**STATE OF ILLINOIS
 DEPARTMENT OF TRANSPORTATION**

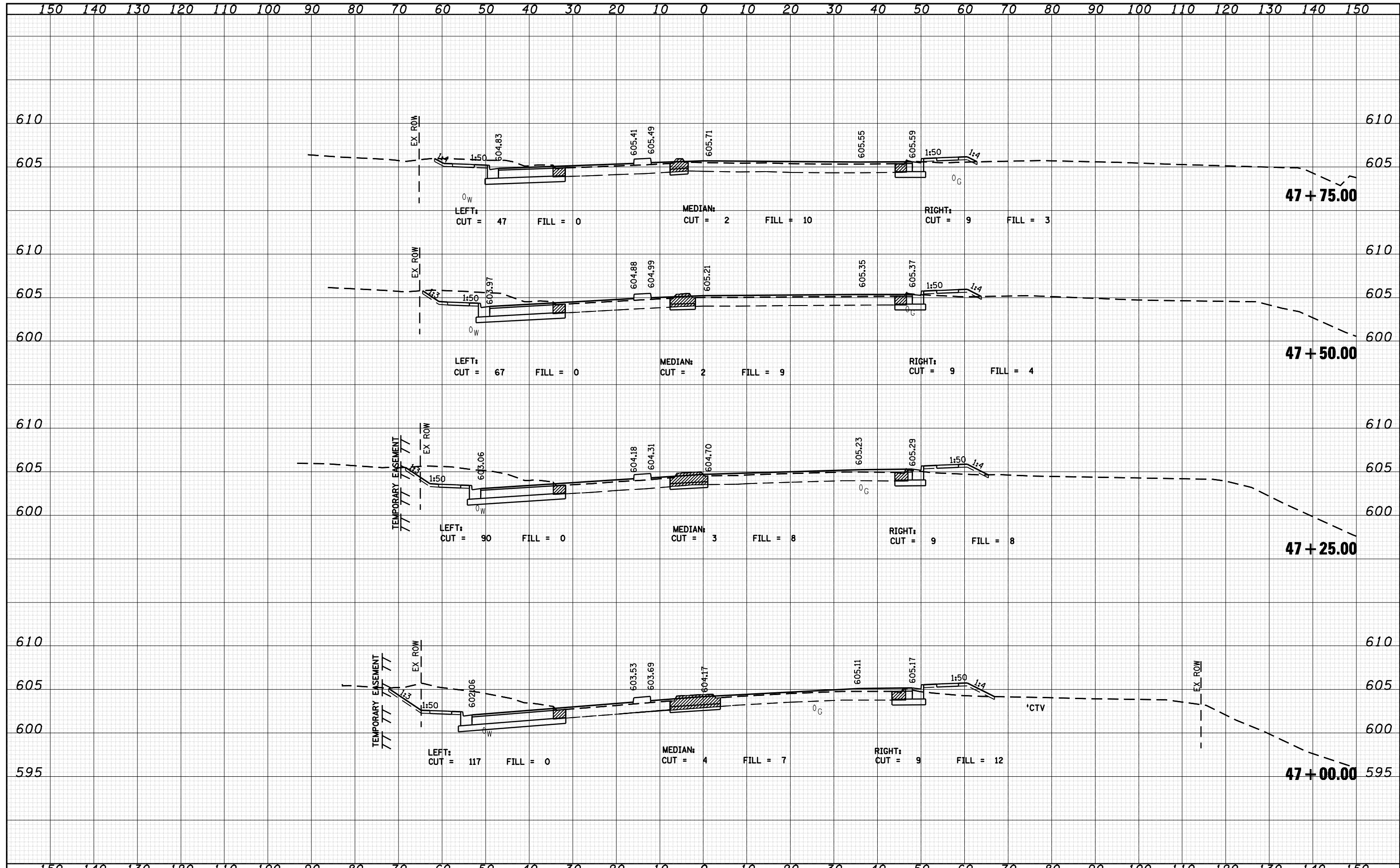
CROSS SECTIONS - OLD JACKSONVILLE ROAD

SCALE: SHEET NO. OF SHEETS STA. 46+25.00 TO STA. 46+75.00

F.A.P. RTE.	SECTION	COUNTY	TOTAL SHEETS	SHEET NO.
662	(2-1-2, 2-2) RS, T-6	SANGAMON	244	223
CONTRACT NO. 72B99				
FED. ROAD DIST. NO. ILLINOIS FED. AID PROJECT				

DATE	
BY	
FINAL SURVEY	
SURVEYED	
PLOTTED	
TEMPLATE	
NOTE BOOK	
AREAS CHECKED	
NO.	

DATE	
BY	
ORIGINAL SURVEY	
SURVEYED	
PLOTTED	
TEMPLATE	
NOTE BOOK	
AREAS CHECKED	
NO.	



JOB = 2200.4
 FILE NAME = D672B99-xssht-s006.dgn
 PLOT SCALE = 20.0000' / IN.
 PLOT DATE = Oct-29-2009 12:09:16PM

DESIGNED - NAK
 DRAWN - AJH
 CHECKED - NAK
 DATE - 8/27/2009

REVISED -
 REVISED -
 REVISED -
 REVISED -

STATE OF ILLINOIS
 DEPARTMENT OF TRANSPORTATION


CROSS SECTIONS - OLD JACKSONVILLE ROAD

SCALE: SHEET NO. OF SHEETS STA. 47+00.00 TO STA. 47+75.00

F.A.P. RTE.	SECTION	COUNTY	TOTAL SHEETS	SHEET NO.
662	(2-1-2, 2-2) RS, T-6	SANGAMON	244	224
CONTRACT NO. 72B99				
FED. ROAD DIST. NO. ILLINOIS FED. AID PROJECT				

DATE	
BY	
FINAL SURVEY	
PLOTTED	
NOTE BOOK	
AREAS CHECKED	
NO.	

DATE	
BY	
ORIGINAL SURVEY	
PLOTTED	
NOTE BOOK	
AREAS CHECKED	
NO.	



CEC Cummins Engineering Corporation
Civil and Structural Engineering

JOB = 2200.4	DESIGNED - NAK	REVISED -
FILE NAME = D672B99-xssht-s006.dgn	DRAWN - AJH	REVISED -
PLOT SCALE = 20.0000' / IN.	CHECKED - NAK	REVISED -
PLOT DATE = Oct-29-2009 12:09:21PM	DATE - 8/27/2009	REVISED -

**STATE OF ILLINOIS
DEPARTMENT OF TRANSPORTATION**

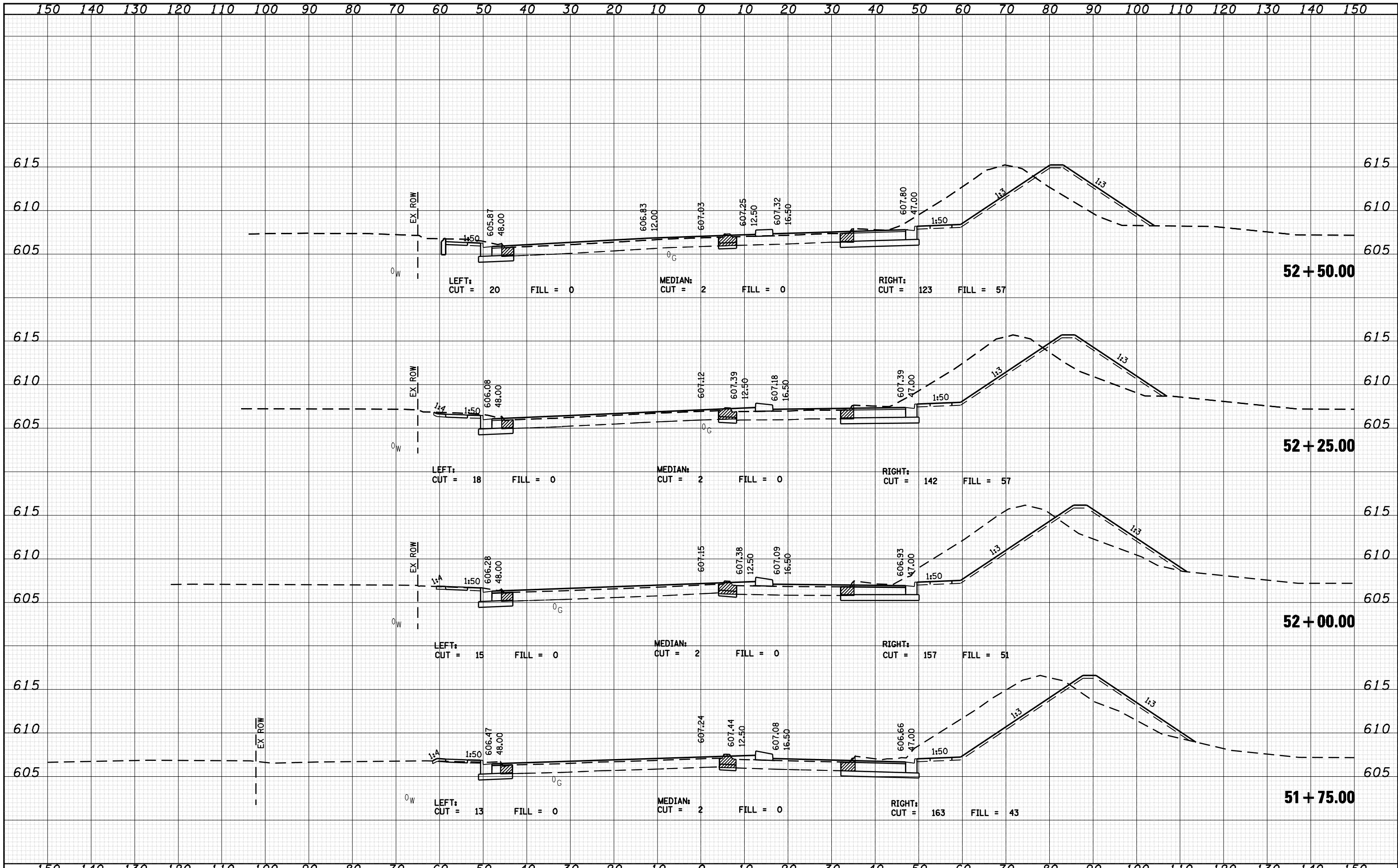
CROSS SECTIONS - OLD JACKSONVILLE ROAD

SCALE: SHEET NO. OF SHEETS STA. 48+00.00 TO STA. 50+50.00

F.A.P. RTE.	SECTION	COUNTY	TOTAL SHEETS	SHEET NO.
662	(2-1-2, 2-2) RS, T-6	SANGAMON	244	225
CONTRACT NO. 72B99				
FED. ROAD DIST. NO. ILLINOIS FED. AID PROJECT				

DATE	
BY	
FINAL SURVEY	
PLOTTED	
TEMPLATE	
NOTE BOOK	
AREAS CHECKED	

DATE	
BY	
ORIGINAL SURVEY	
PLOTTED	
TEMPLATE	
NOTE BOOK	
AREAS CHECKED	



JOB = 2200.4
 FILE NAME = D672B99-xssht-s006.dgn
 PLOT SCALE = 20.0000' / IN.
 PLOT DATE = Oct-29-2009 12:09:30PM

DESIGNED - NAK
 DRAWN - AJH
 CHECKED - NAK
 DATE - 8/27/2009

REVISED -
 REVISED -
 REVISED -
 REVISED -

**STATE OF ILLINOIS
 DEPARTMENT OF TRANSPORTATION**

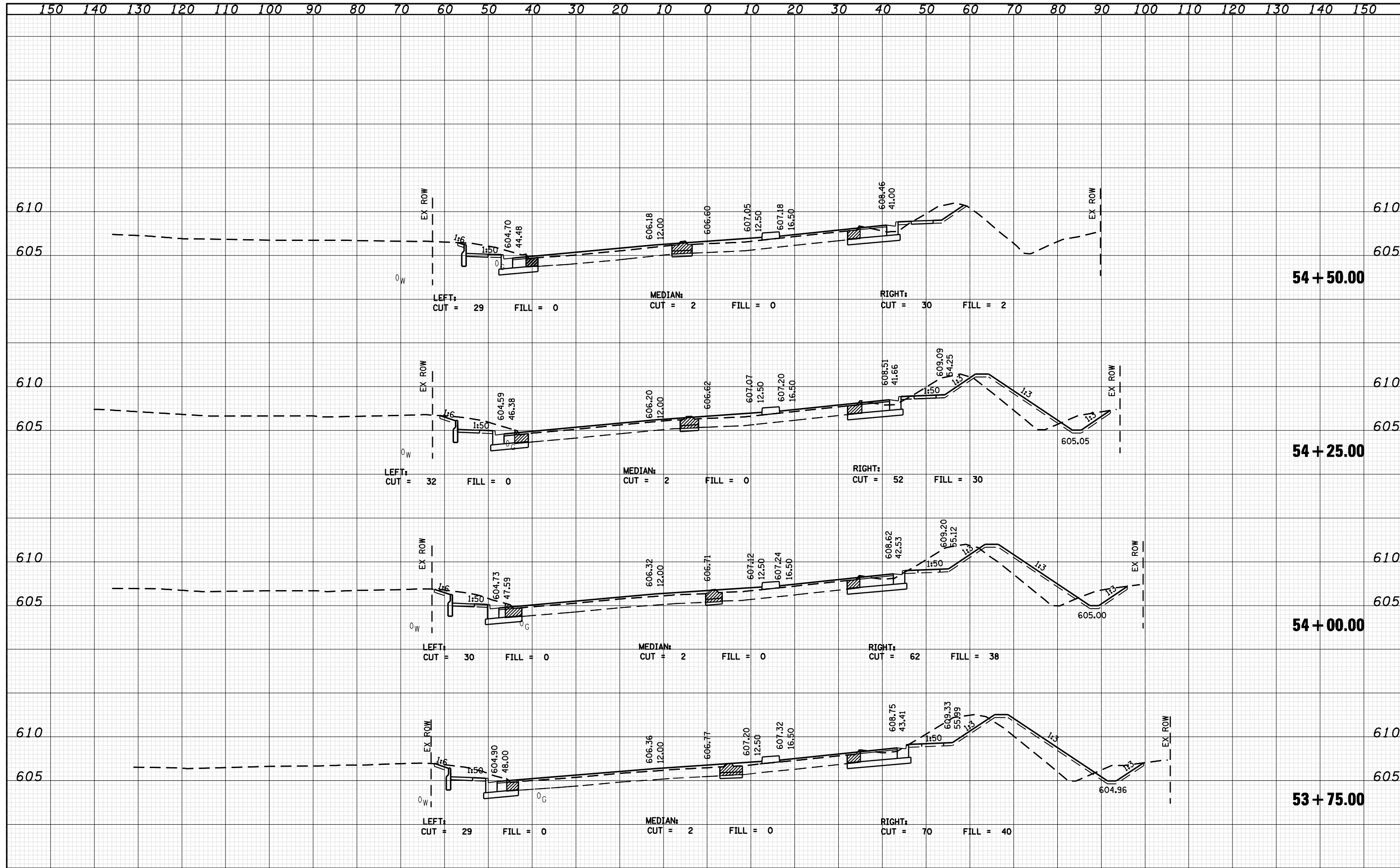
CROSS SECTIONS - MONROE ST

SCALE: SHEET NO. OF SHEETS STA. 51+75.00 TO STA. 52+50.00

F.A.P. RTE.	SECTION	COUNTY	TOTAL SHEETS	SHEET NO.
662	(2-1-2, 2-2) RS, T-6	SANGAMON	244	227
CONTRACT NO. 72B99				
FED. ROAD DIST. NO.	ILLINOIS FED. AID PROJECT			

DATE	
BY	
FINAL SURVEY	
PLOTTED	
TEMPLATE	
NOTE BOOK	
AREAS CHECKED	
NO.	

DATE	
BY	
ORIGINAL SURVEY	
PLOTTED	
TEMPLATE	
NOTE BOOK	
AREAS CHECKED	
NO.	



JOB = 2200.4
 FILE NAME = D672B99-xssht-a006.dgn
 PLOT SCALE = 20.0000' / IN.
 PLOT DATE = Oct-29-2009 12:09:39PM

DESIGNED - NAK
 DRAWN - AJH
 CHECKED - NAK
 DATE - 8/27/2009

REVISED -
 REVISED -
 REVISED -
 REVISED -

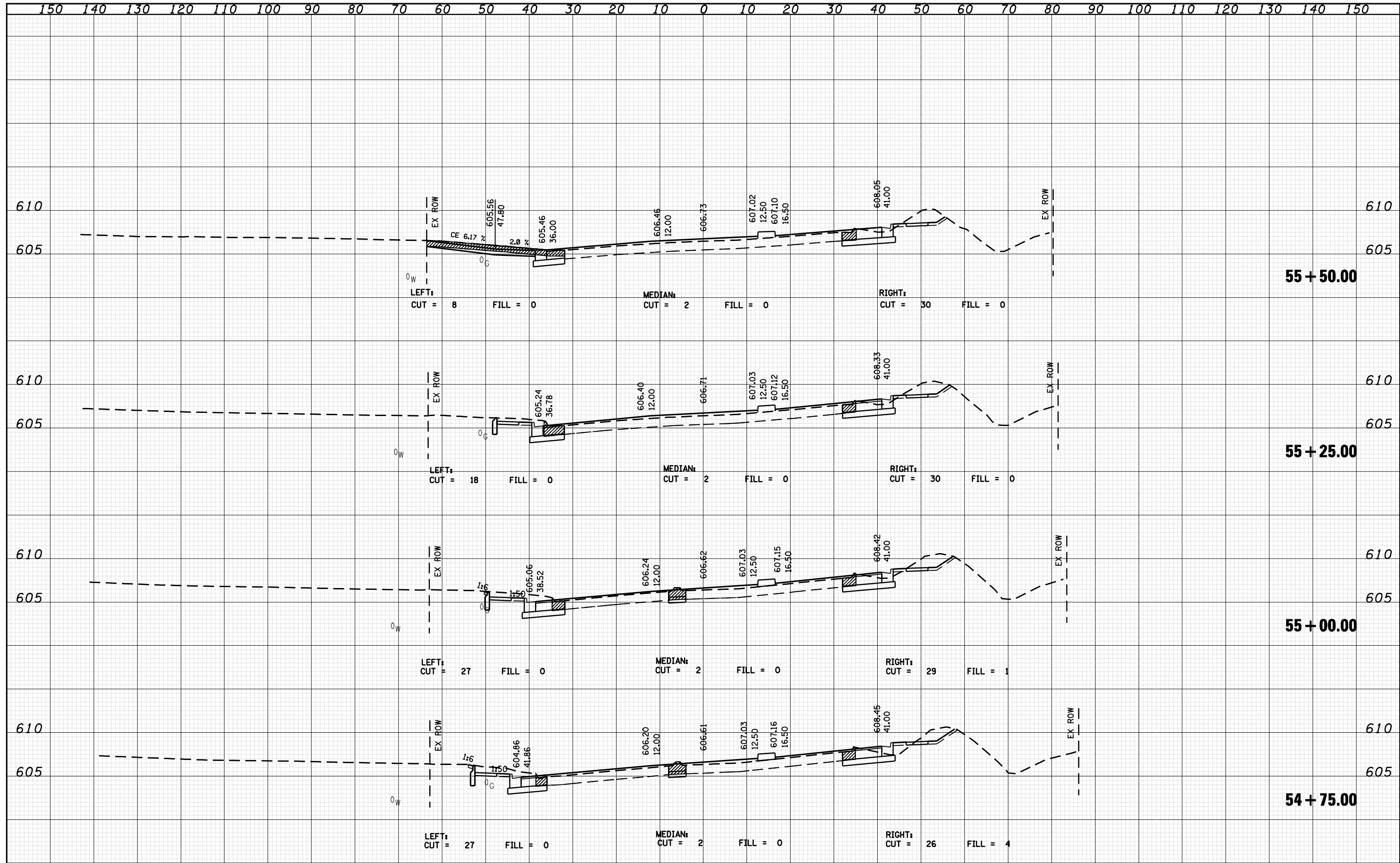
STATE OF ILLINOIS
 DEPARTMENT OF TRANSPORTATION

CROSS SECTIONS - MONROE ST
 SCALE: SHEET NO. OF SHEETS STA. 53+75.00 TO STA. 54+50.00

F.A.P. RTE.	SECTION	COUNTY	TOTAL SHEETS	SHEET NO.
662	(2-1-2, 2-2) RS, T-6	SANGAMON	244	229
CONTRACT NO. 72B99				
FED. ROAD DIST. NO. ILLINOIS FED. AID PROJECT				

DATE	
BY	
FINAL SURVEY	
SURVEYED	
PLOTTED	
TEMPLATE	
NOTE BOOK	
AREAS CHECKED	
NO.	

DATE	
BY	
ORIGINAL SURVEY	
SURVEYED	
PLOTTED	
TEMPLATE	
NOTE BOOK	
AREAS CHECKED	
NO.	



JOB = 2200.4
 FILE NAME = D672B99-xssht-a006.dgn
 PLOT SCALE = 20.0000' / IN.
 PLOT DATE = Oct-29-2009 12:09:44PM

DESIGNED - NAK
 DRAWN - AJH
 CHECKED - NAK
 DATE - 8/27/2009

REVISED -
 REVISED -
 REVISED -
 REVISED -

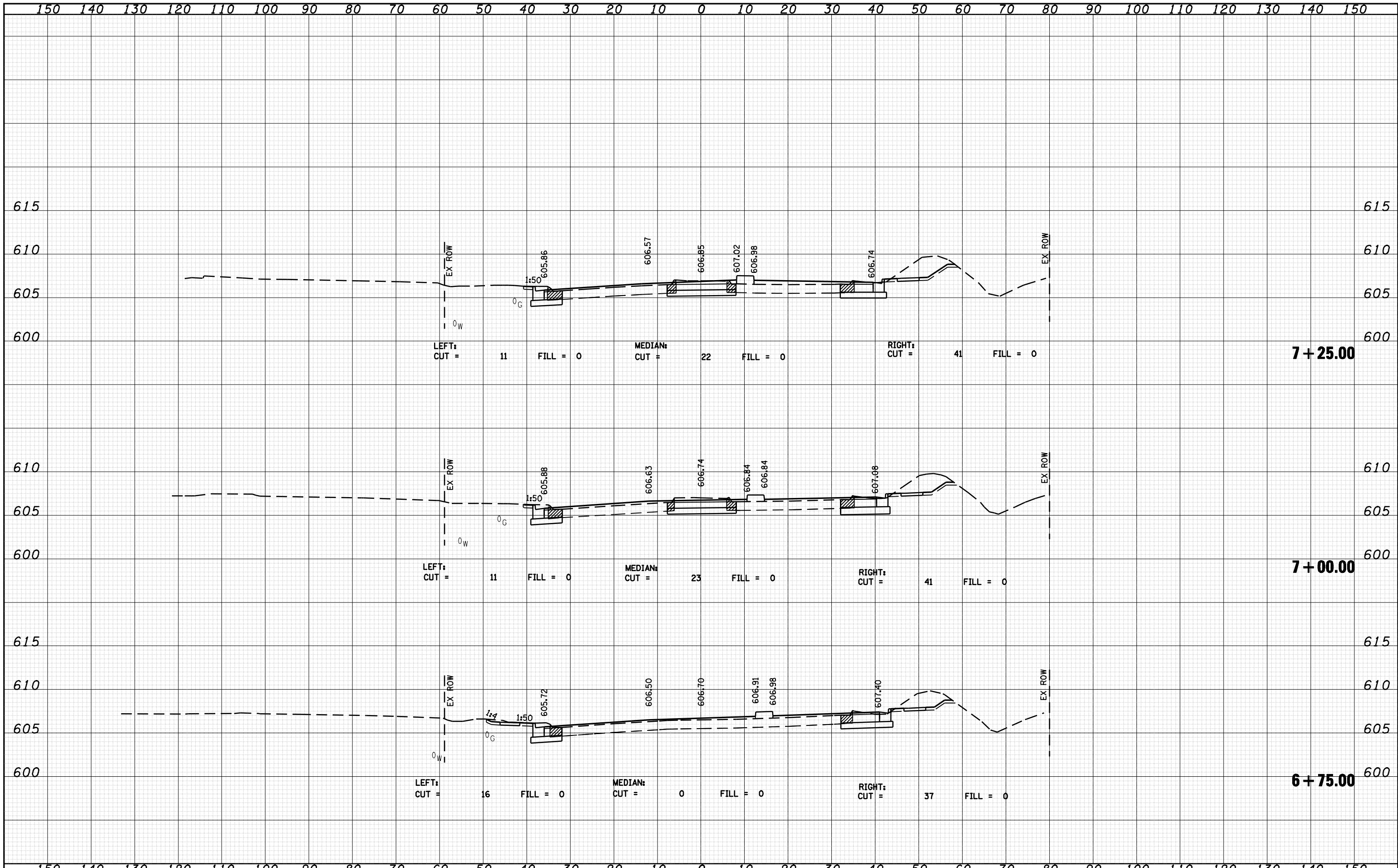
**STATE OF ILLINOIS
 DEPARTMENT OF TRANSPORTATION**

CROSS SECTIONS - MONROE ST
 SCALE: SHEET NO. OF SHEETS STA. 54+75.00 TO STA. 55+50.00

F.A.P. RTE.	SECTION	COUNTY	TOTAL SHEETS	SHEET NO.
662	(2-1-2, 2-2) RS, T-6	SANGAMON	244	230
CONTRACT NO. 72B99				
FED. ROAD DIST. NO.	ILLINOIS FED. AID PROJECT			

DATE	
BY	
FINAL SURVEY	SURVEYED
NOTE BOOK	PLOTTED
NO.	TEMPLATE
	AREAS CHECKED
	AREAS CHECKED

DATE	
BY	
ORIGINAL SURVEY	SURVEYED
NOTE BOOK	PLOTTED
NO.	TEMPLATE
	AREAS CHECKED
	AREAS CHECKED



CEC Cummins
Engineering Corporation
Civil and Structural Engineering

JOB = 2200.4	DESIGNED - NAK	REVISED -
FILE NAME = D672899-xshht-a007.dgn	DRAWN - AJH	REVISED -
PLOT SCALE = 20.0000' / IN.	CHECKED - NAK	REVISED -
PLOT DATE = Oct-29-2009 12:09:47PM	DATE - 8/27/2009	REVISED -

**STATE OF ILLINOIS
DEPARTMENT OF TRANSPORTATION**

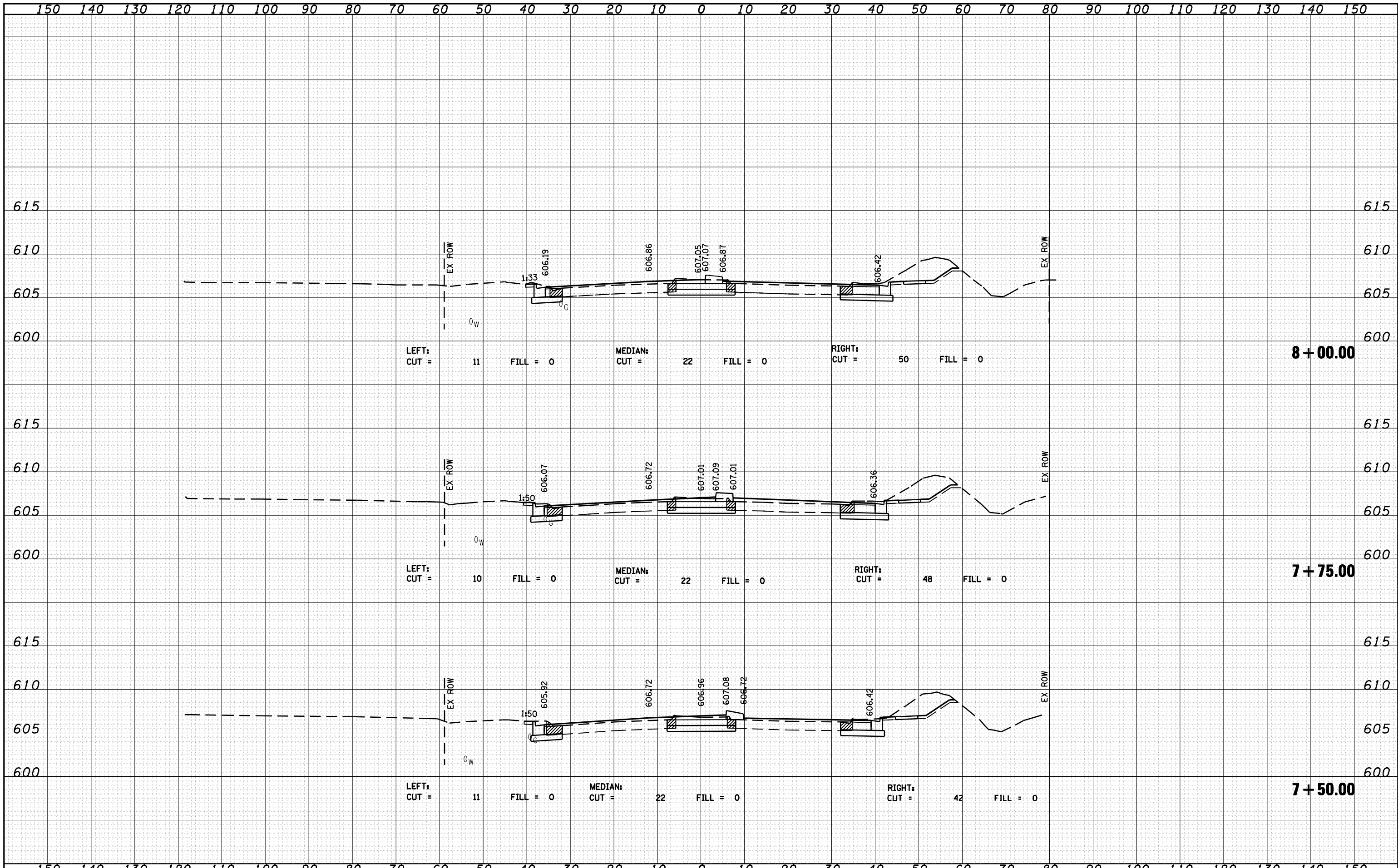
CROSS SECTIONS - MONROE ST

SCALE: SHEET NO. OF SHEETS STA. 6+75.00 TO STA. 7+25.00

F.A.P. RTE.	SECTION	COUNTY	TOTAL SHEETS	SHEET NO.
662	(2-1-2, 2-2) RS, T-6	SANGAMON	244	231
CONTRACT NO. 72B99				
FED. ROAD DIST. NO.		ILLINOIS FED. AID PROJECT		

DATE	
BY	
FINAL SURVEY	SURVEYED
NOTE BOOK	PLOTTED
NO.	TEMPLATE
	AREAS CHECKED
	AREAS CHECKED

DATE	
BY	
ORIGINAL SURVEY	SURVEYED
NOTE BOOK	PLOTTED
NO.	TEMPLATE
	AREAS CHECKED
	AREAS CHECKED



CEC Cummins Engineering Corporation
Civil and Structural Engineering

JOB = 2200.4	DESIGNED - NAK	REVISED -
FILE NAME = D672899-xshht-a007.dgn	DRAWN - AJH	REVISED -
PLOT SCALE = 20.0000' / IN.	CHECKED - NAK	REVISED -
PLOT DATE = Oct-29-2009 12:09:50PM	DATE - 8/27/2009	REVISED -

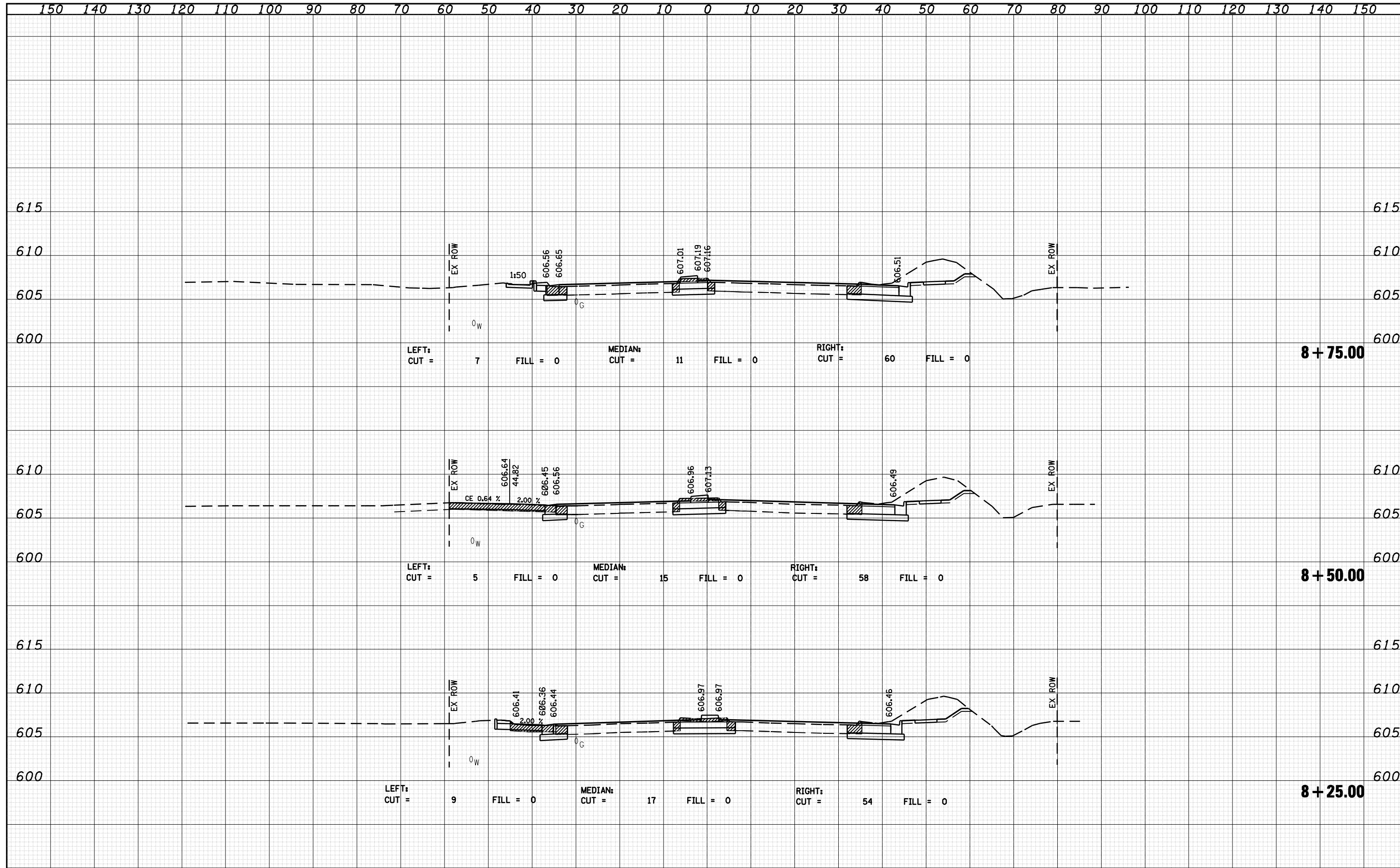
**STATE OF ILLINOIS
DEPARTMENT OF TRANSPORTATION**

CROSS SECTIONS - MONROE ST			
SCALE:	SHEET NO.	OF SHEETS	STA. 7+50.00 TO STA. 8+00.00

F.A.P. RTE. 662	SECTION (2-1-2, 2-2) RS, T-6	COUNTY SANGAMON	TOTAL SHEETS 244	SHEET NO. 232
FED. ROAD DIST. NO.		ILLINOIS FED. AID PROJECT		
		CONTRACT NO. 72B99		

DATE	
BY	
FINAL SURVEY	
PLOTTED	
TEMPLATE	
NOTE BOOK	
AREAS CHECKED	
NO.	

DATE	
BY	
ORIGINAL SURVEY	
PLOTTED	
TEMPLATE	
NOTE BOOK	
AREAS CHECKED	
NO.	



JOB = 2200.4
 FILE NAME = D672899-xshtr-s007.dgn
 PLOT SCALE = 20.0000' / IN.
 PLOT DATE = Oct-29-2009 12:09:53PM

DESIGNED - NAK
 DRAWN - AJH
 CHECKED - NAK
 DATE - 8/27/2009

REVISED -
 REVISED -
 REVISED -
 REVISED -

**STATE OF ILLINOIS
 DEPARTMENT OF TRANSPORTATION**

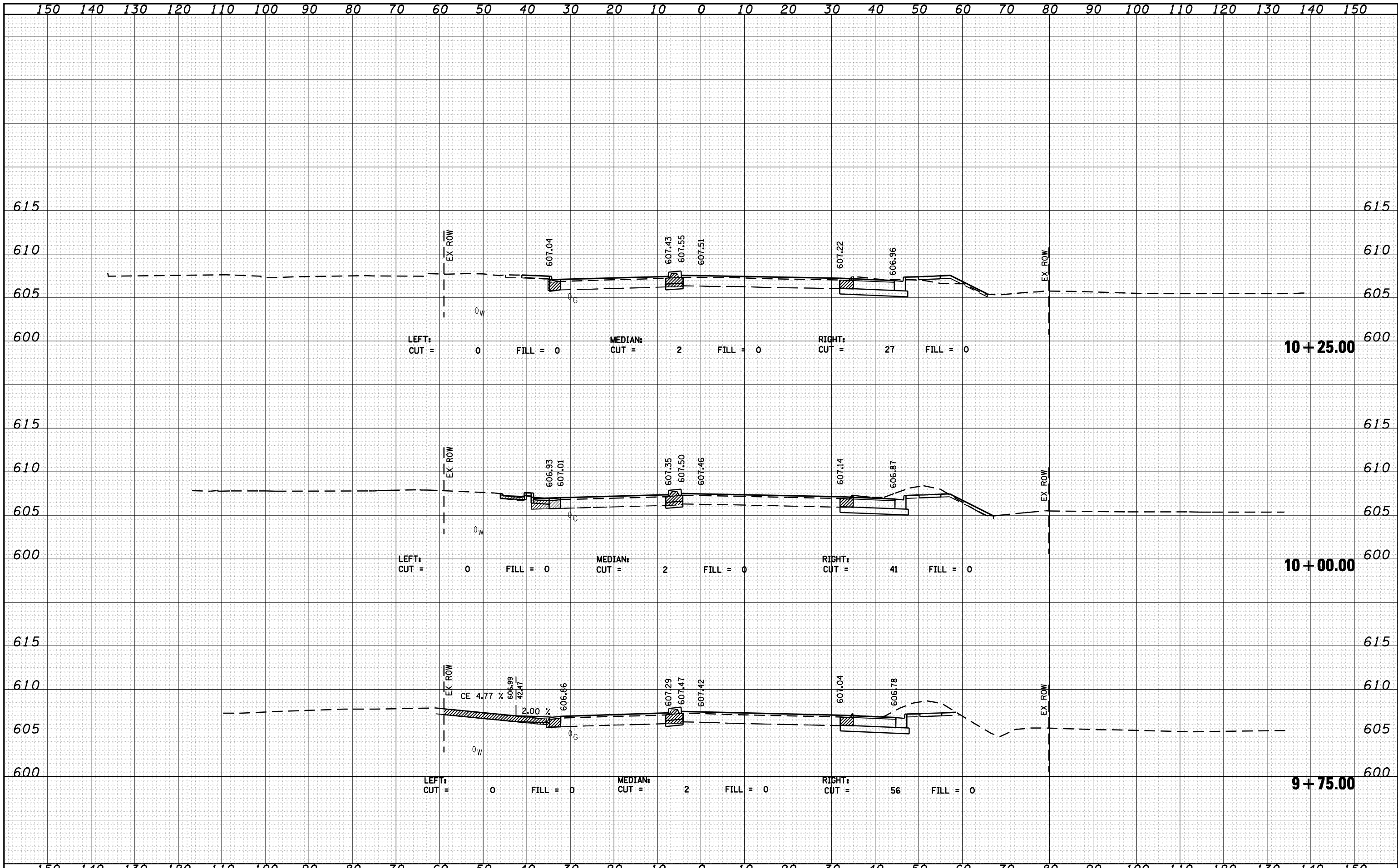
CROSS SECTIONS - MONROE ST

SCALE: SHEET NO. OF SHEETS STA. 8+25.00 TO STA. 8+75.00

F.A.P. RTE.	SECTION	COUNTY	TOTAL SHEETS	SHEET NO.
662	(2-1-2, 2-2) RS, T-6	SANGAMON	244	233
CONTRACT NO. 72B99				
FED. ROAD DIST. NO. ILLINOIS FED. AID PROJECT				

DATE	
BY	
FINAL SURVEY	SURVEYED
NOTE BOOK	PLOTTED
NO.	TEMPLATE
	AREAS CHECKED

DATE	
BY	
ORIGINAL SURVEY	SURVEYED
NOTE BOOK	PLOTTED
NO.	TEMPLATE
	AREAS CHECKED



JOB = 2200.4
 FILE NAME = D672899-xshht-a007.dgn
 PLOT SCALE = 20.0000' / IN.
 PLOT DATE = Oct-29-2009 12:09:59PM

DESIGNED - NAK
 DRAWN - AJH
 CHECKED - NAK
 DATE - 8/27/2009

REVISED -
 REVISED -
 REVISED -
 REVISED -

**STATE OF ILLINOIS
 DEPARTMENT OF TRANSPORTATION**

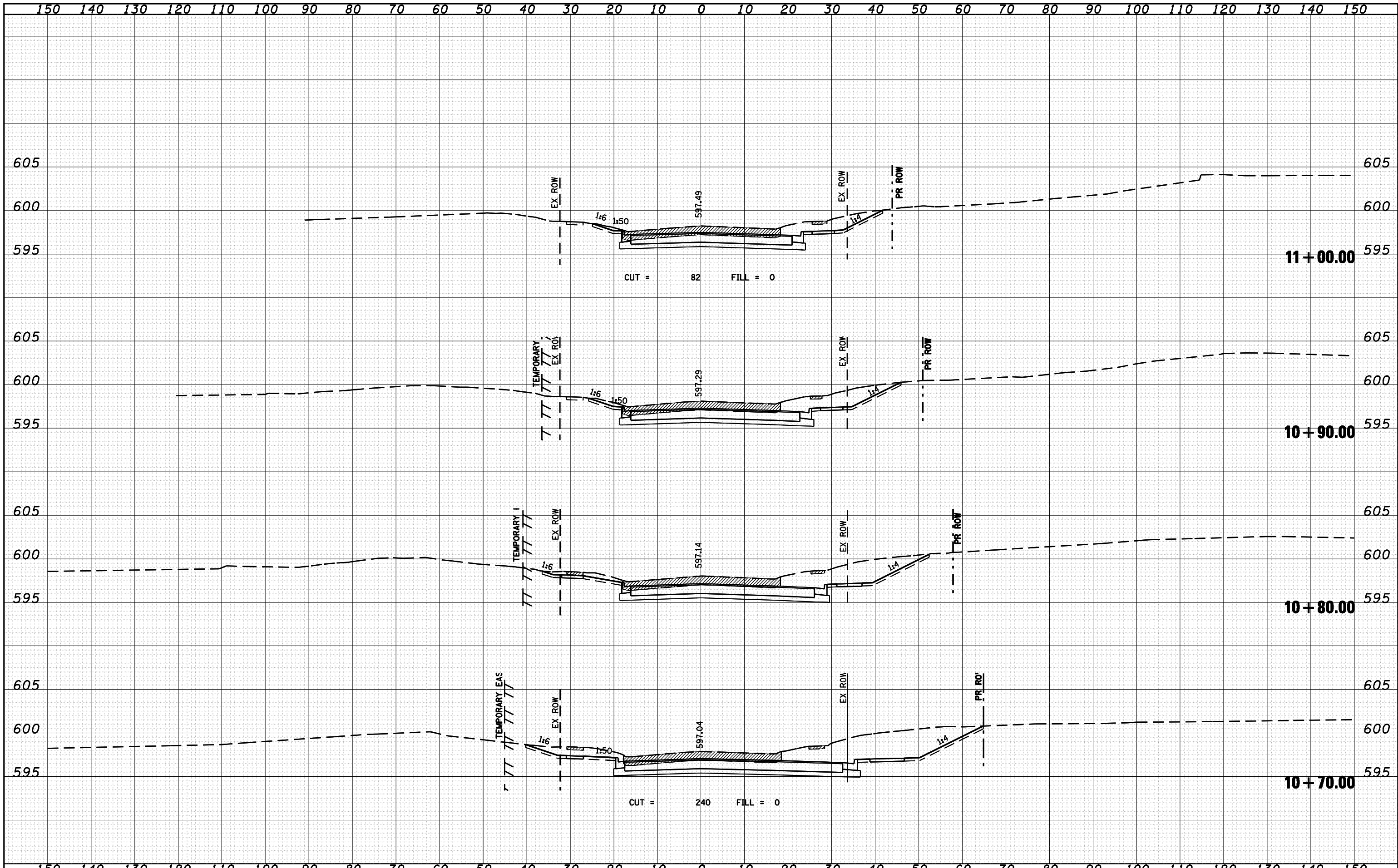
CROSS SECTIONS - MONROE ST

SCALE: SHEET NO. OF SHEETS STA. 9+75.00 TO STA. 10+25.00

F.A.P. RTE.	SECTION	COUNTY	TOTAL SHEETS	SHEET NO.
662	(2-1-2, 2-2) RS, T-6	SANGAMON	244	235
FED. ROAD DIST. NO.			ILLINOIS FED. AID PROJECT	
			CONTRACT NO. 72B99	

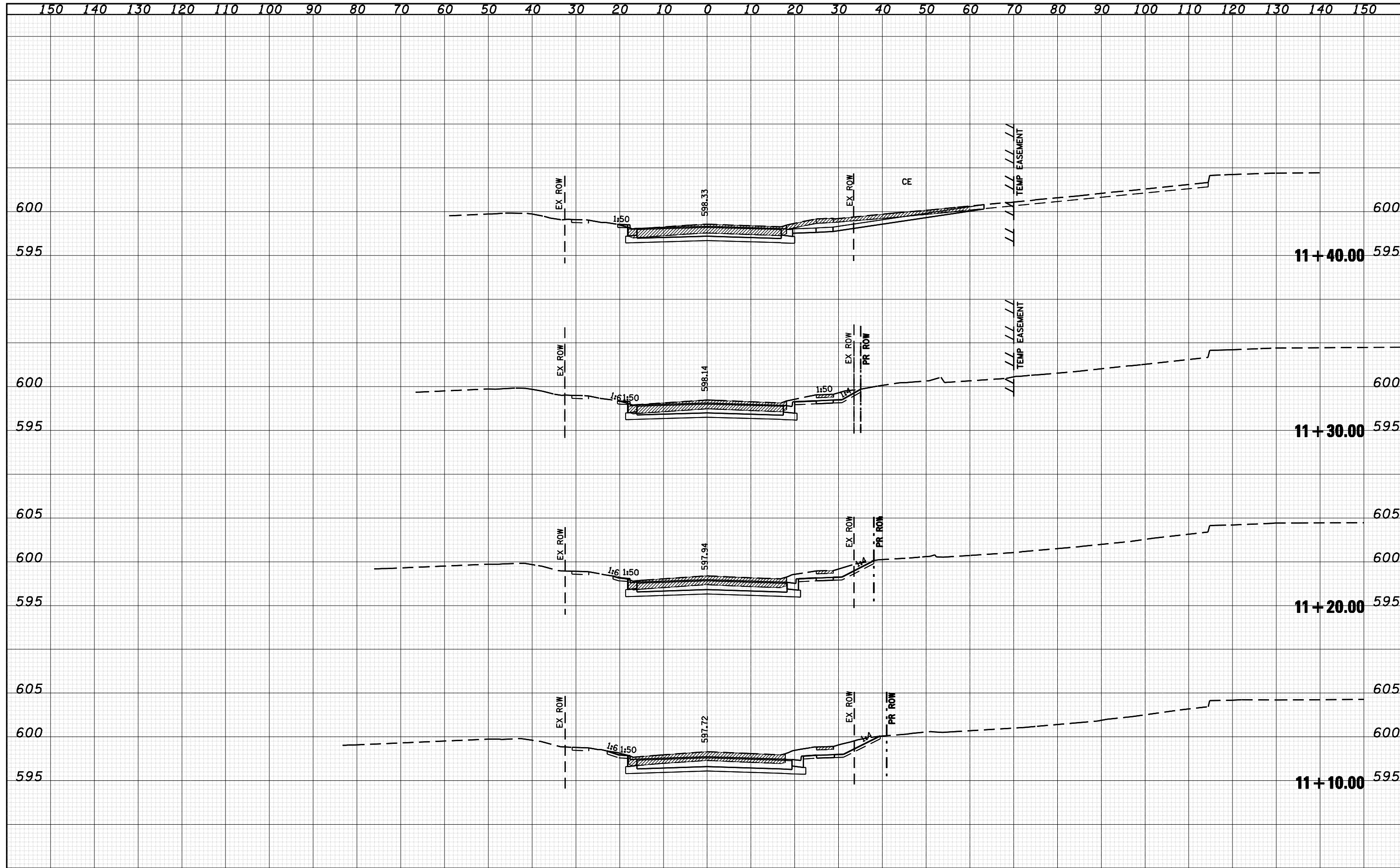
DATE	
BY	
FINAL SURVEY	
SURVEYED	
PLOTTED	
TEMPLATE	
NOTE BOOK	
AREAS CHECKED	
NO.	

DATE	
BY	
ORIGINAL SURVEY	
SURVEYED	
PLOTTED	
TEMPLATE	
NOTE BOOK	
AREAS CHECKED	
NO.	



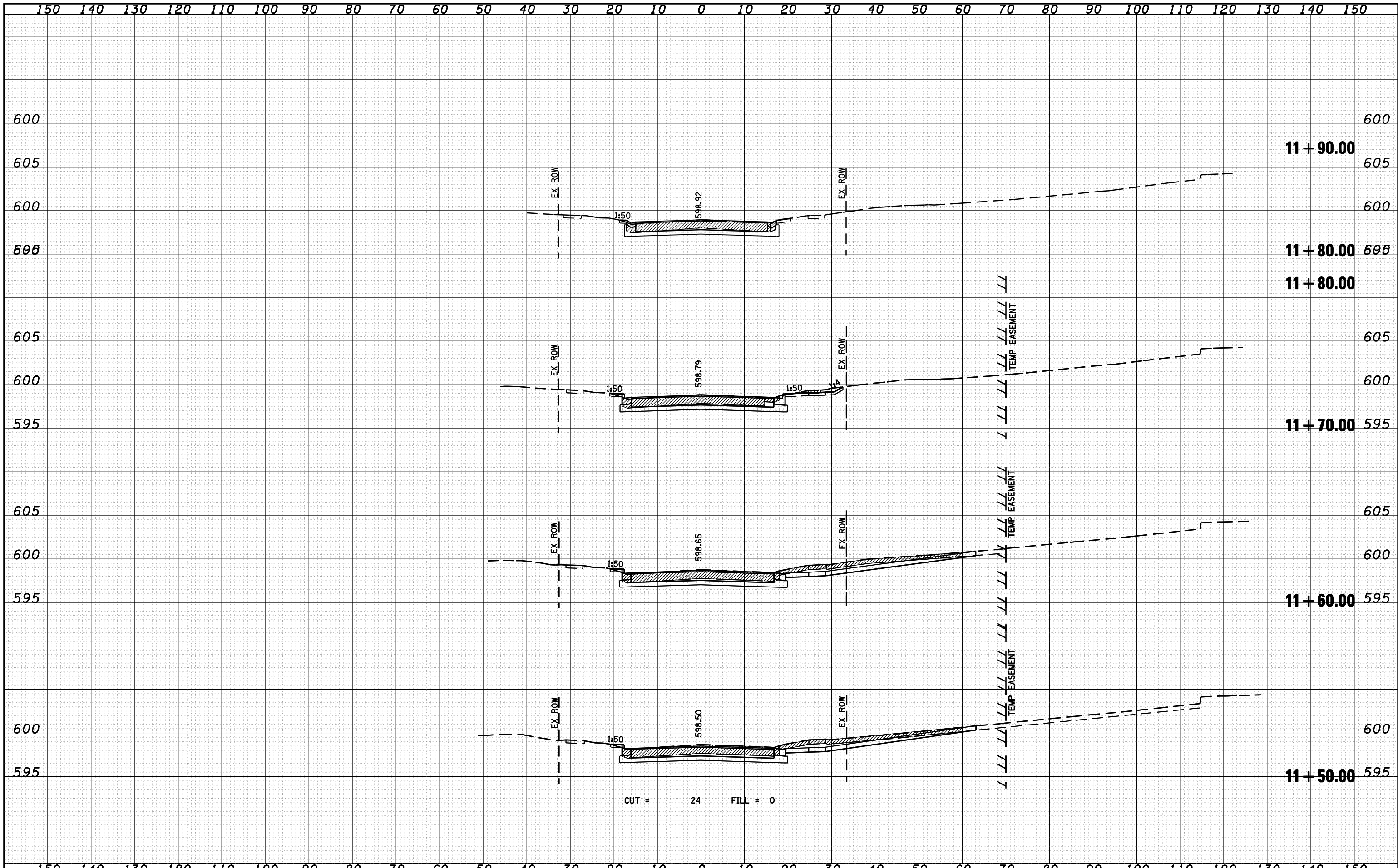
DATE	
BY	
FINAL SURVEY	SURVEYED
NOTE BOOK	PLOTTED
NO.	TEMPLATE
	AREAS
	CHECKED

DATE	
BY	
ORIGINAL SURVEY	SURVEYED
NOTE BOOK	PLOTTED
NO.	TEMPLATE
	AREAS
	CHECKED



DATE	
BY	
FINAL SURVEY	SURVEYED
NOTE BOOK	PLOTTED
NO.	TEMPLATE
	AREAS
	CHECKED

DATE	
BY	
ORIGINAL SURVEY	SURVEYED
NOTE BOOK	PLOTTED
NO.	TEMPLATE
	AREAS
	CHECKED



CEC Cummins
Engineering Corporation
Civil and Structural Engineering

JOB = 2200.4	DESIGNED - NAK	REVISIED -
FILE NAME = D672B99-xssht-s111.dgn	DRAWN - AJH	REVISIED -
PLOT SCALE = 20.0000' / IN.	CHECKED -	REVISIED -
	10/09/2009	

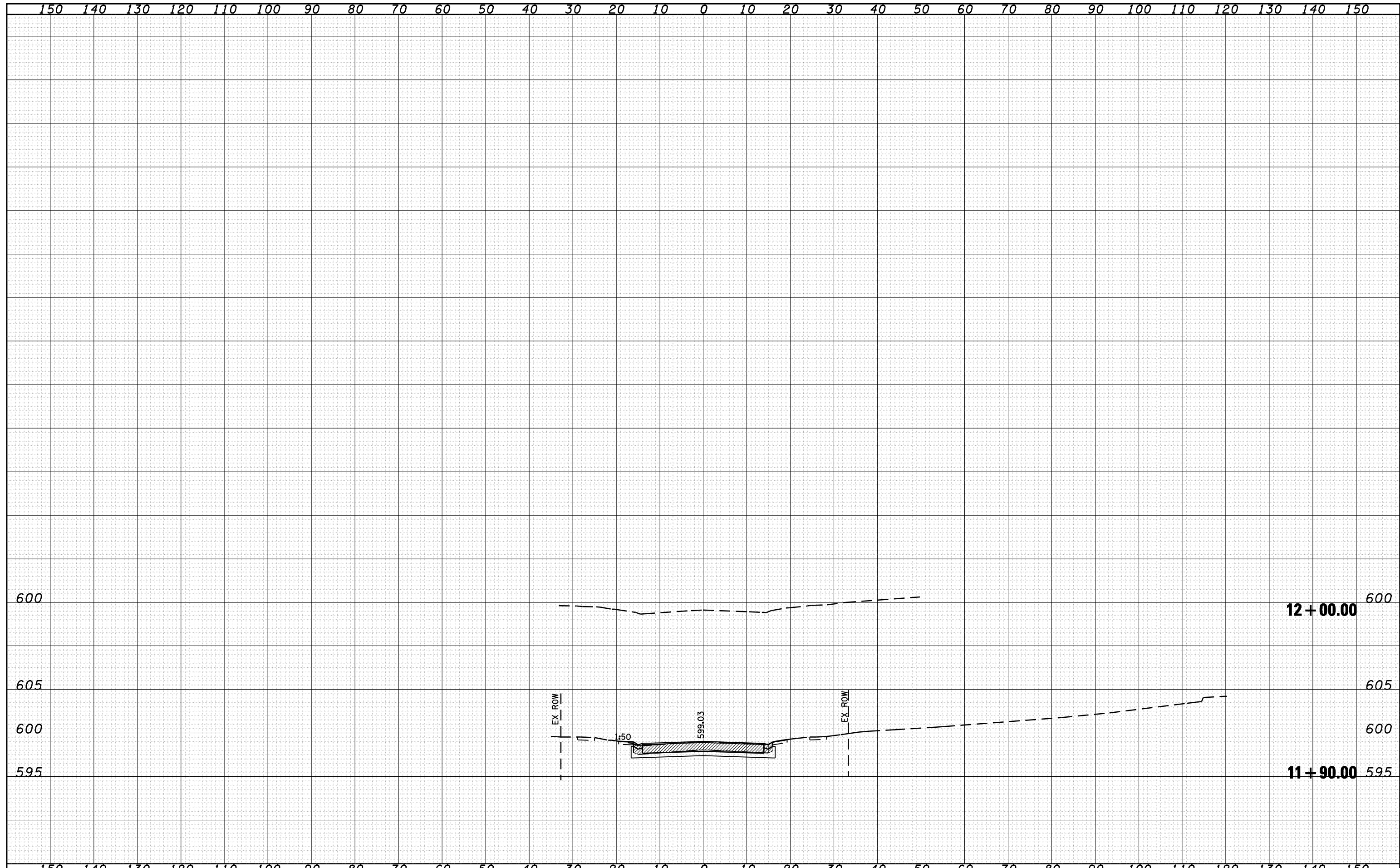
**STATE OF ILLINOIS
DEPARTMENT OF TRANSPORTATION**

CROSS SECTIONS - RICKARD RD
STA 10+00.00 TO STA 11+00.00

F.A. RTE.	SECTION	COUNTY	TOTAL SHEETS	SHEET NO.
662	(2-1-2, 2-2) RS, T-6	SANGAMON	244	239
CONTRACT NO. 72899				

DATE	
BY	
SURVEYED	
PLOTTED	
TEMPLATE	
AREAS	
CHECKED	
FINAL SURVEY NOTE BOOK NO.	

DATE	
BY	
SURVEYED	
PLOTTED	
TEMPLATE	
AREAS	
CHECKED	
ORIGINAL SURVEY NOTE BOOK NO.	



CEC Cummins Engineering Corporation
Civil and Structural Engineering

JOB = 2200.4	DESIGNED - NAK	REVISED -
FILE NAME = D672B99-xssht-s111.dgn	DRAWN - AJH	REVISED -
PLOT SCALE = 20.0000' / IN.	CHECKED -	REVISED -
PLOT DATE = Oct-29-2009 12:10:24PM	DATE - 10/09/2009	REVISED -

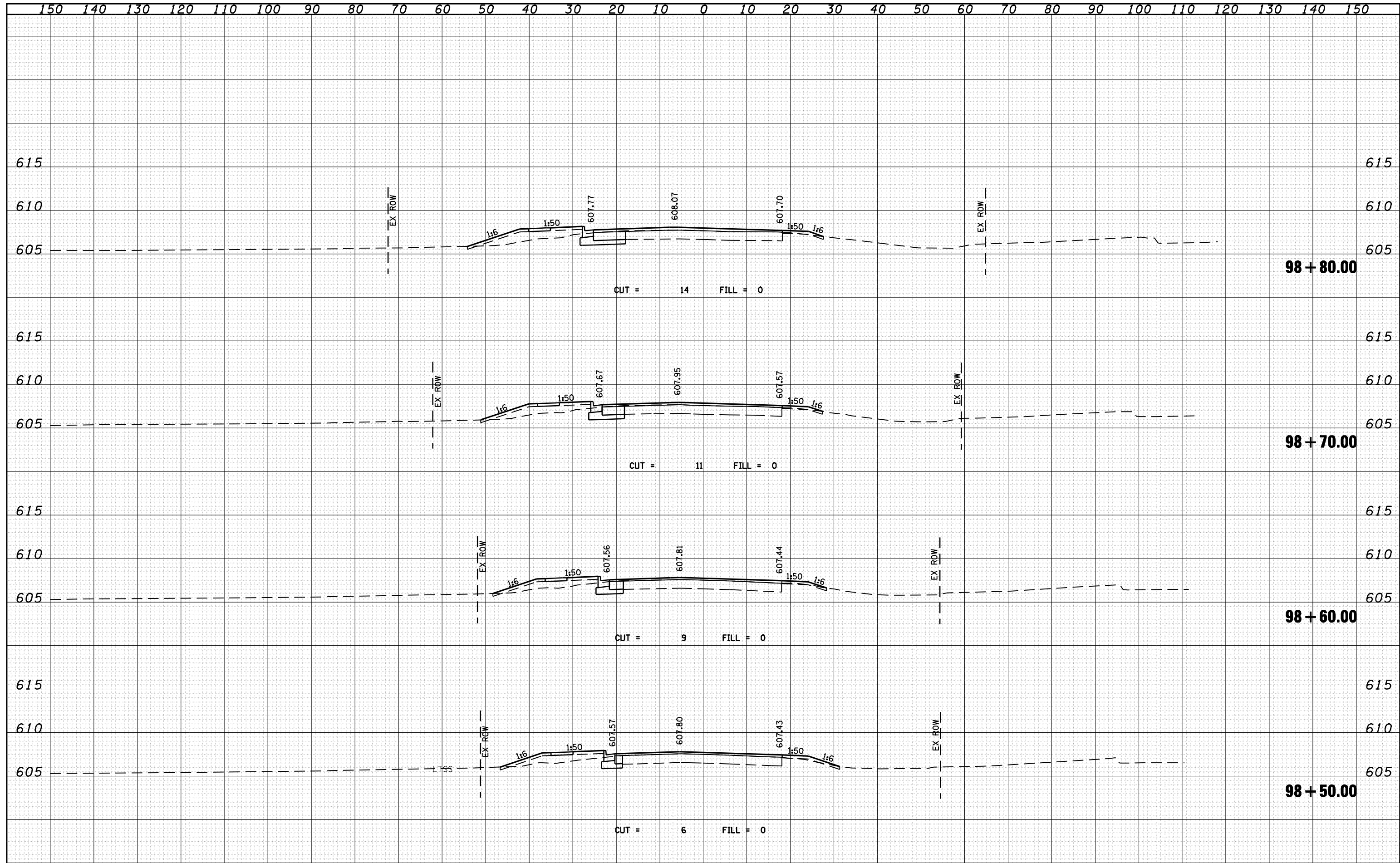
**STATE OF ILLINOIS
DEPARTMENT OF TRANSPORTATION**

CROSS SECTIONS - RICKARD RD			
SCALE:	SHEET NO.	OF SHEETS	STA 10+70.00 TO STA 11+00.00

F.A.P. RTE. 662	SECTION (2-1-2, 2-2) RS, T-6	COUNTY SANGAMON	TOTAL SHEETS 244	SHEET NO. 240
CONTRACT NO. 72B99				
ILLINOIS FED. AID PROJECT				

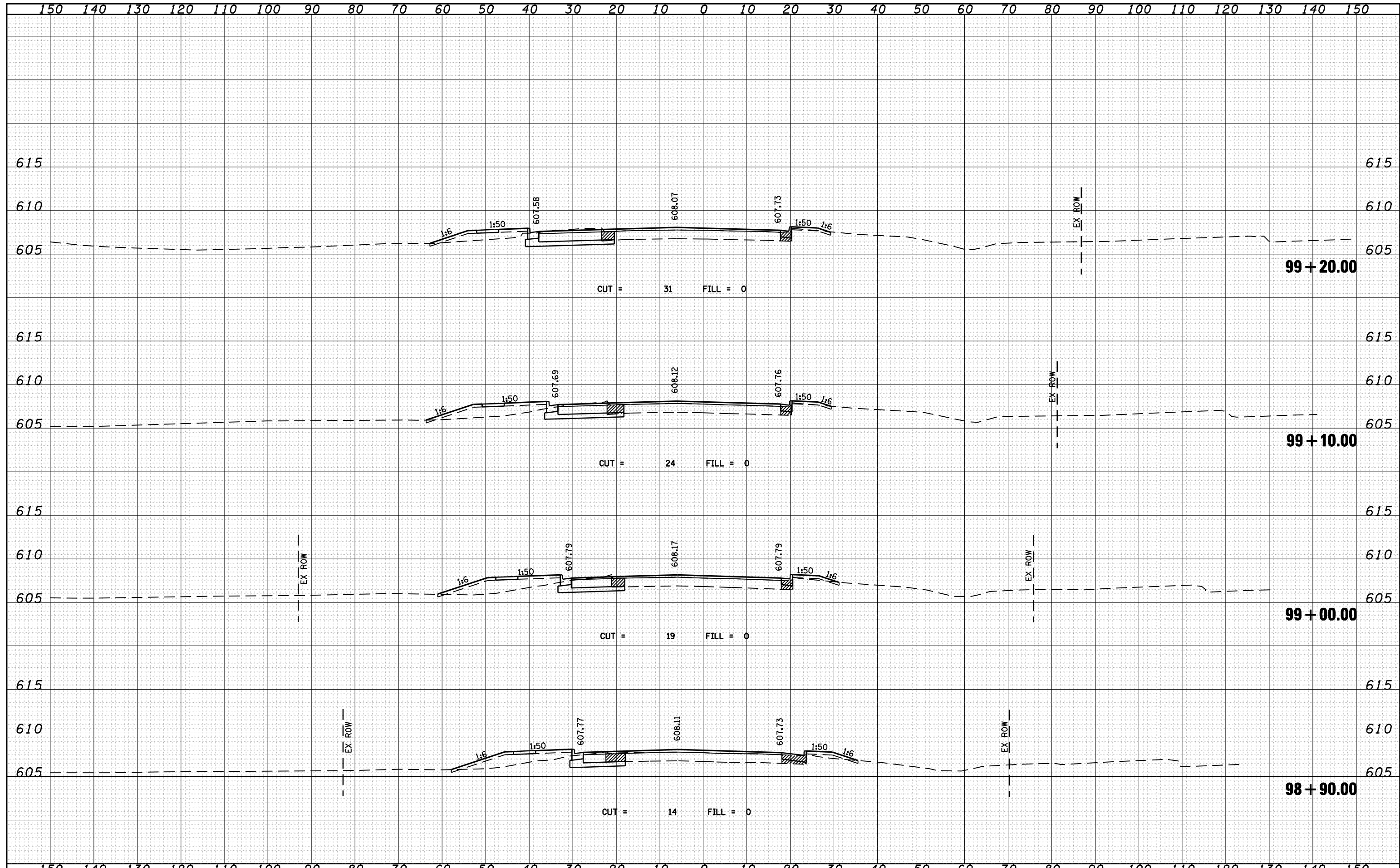
DATE	
BY	
SURVEYED	
PLOTTED	
TEMPLATE	
AREAS	
CHECKED	
FINAL SURVEY	
NOTE BOOK	
NO.	

DATE	
BY	
SURVEYED	
PLOTTED	
TEMPLATE	
AREAS	
CHECKED	
ORIGINAL SURVEY	
NOTE BOOK	
NO.	



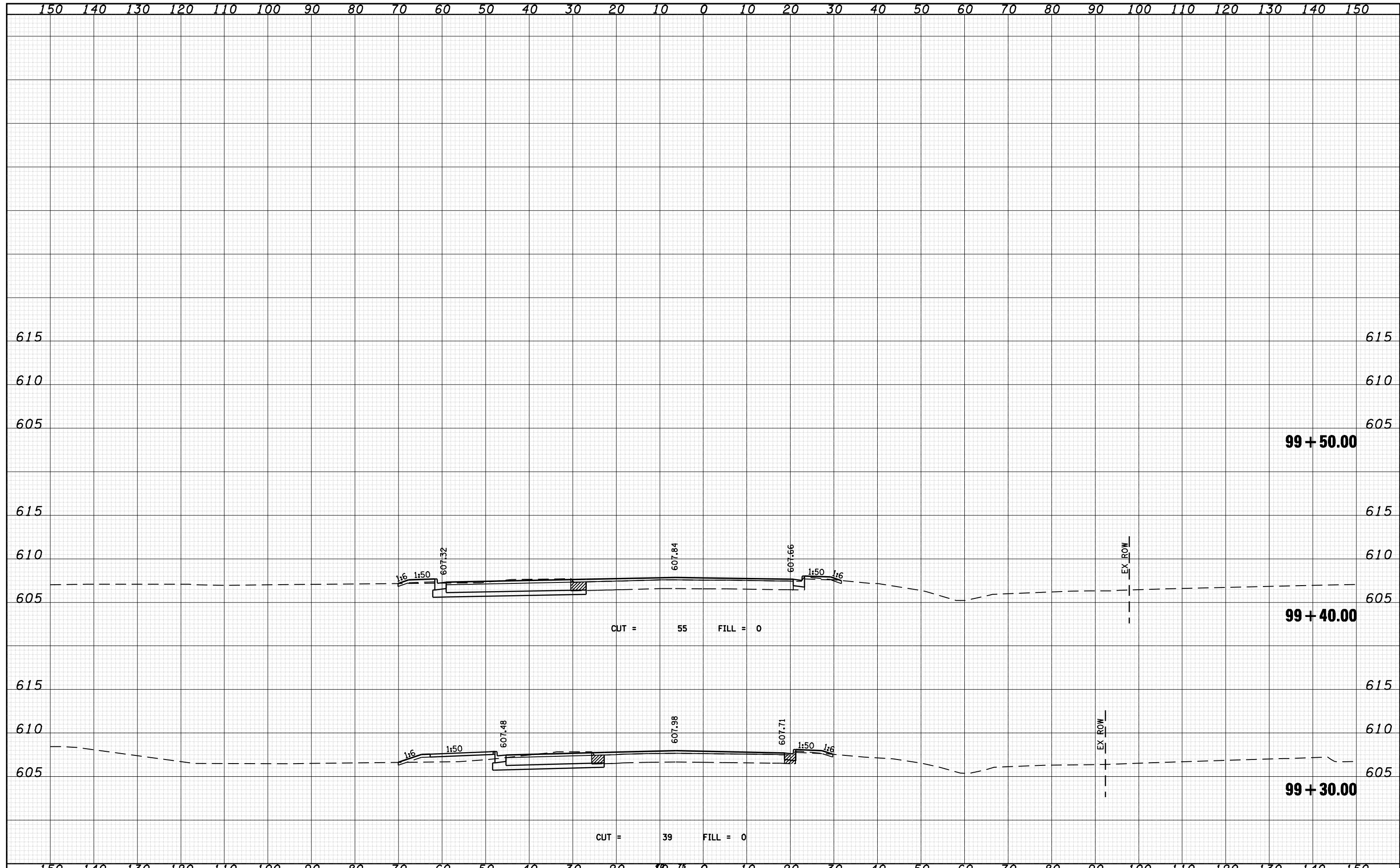
DATE	
BY	
FINAL SURVEY	SURVEYED
NOTE BOOK	PLOTTED
NO.	AREAS CHECKED

DATE	
BY	
ORIGINAL SURVEY	SURVEYED
NOTE BOOK	PLOTTED
NO.	AREAS CHECKED



DATE	
BY	
FINAL SURVEY NO.	
SURVEYED AREAS	CHECKED
PLOTTED AREAS	CHECKED
TEMPLATE AREAS	CHECKED
NOTE BOOK AREAS	CHECKED

DATE	
BY	
ORIGINAL SURVEY NO.	
SURVEYED AREAS	CHECKED
PLOTTED AREAS	CHECKED
TEMPLATE AREAS	CHECKED
NOTE BOOK AREAS	CHECKED



CEC Cummins Engineering Corporation
Civil and Structural Engineering

JOB = 2200.4	DESIGNED - NAK	REVISED -
FILE NAME = D672B99-xssht-s112.dgn	DRAWN - AJH	REVISED -
PLOT SCALE = 20.0000' / IN.	CHECKED -	REVISED -
PLOT DATE = Oct-29-2009 12:03:35PM	DATE - 10/09/2009	REVISED -

**STATE OF ILLINOIS
DEPARTMENT OF TRANSPORTATION**

CROSS SECTIONS - OLD JACKSONVILLE RD

SCALE: SHEET NO. OF SHEETS STA. 99+30.00 TO STA. 99+50.00

F.A.P. RTE. 662	SECTION (2-1-2, 2-2) RS, T-6	COUNTY SANGAMON	TOTAL SHEETS 244	SHEET NO. 244
FED. ROAD DIST. NO.		ILLINOIS FED. AID PROJECT CONTRACT NO. 72B99		