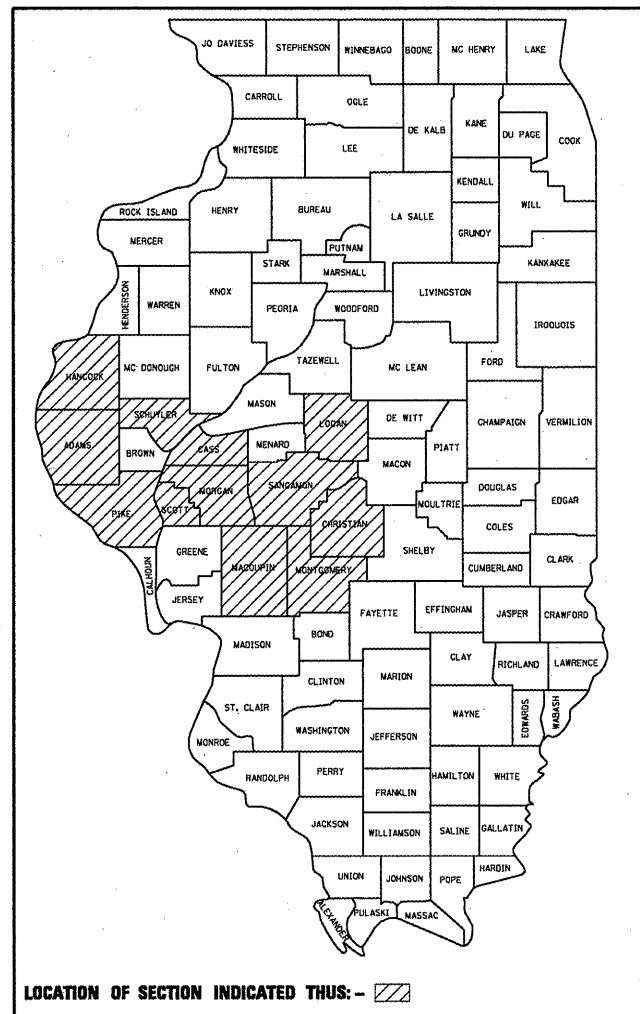


F.A. RTE.	SECTION	COUNTY	TOTAL SHEETS	SHEET NO.
VAR		VARIOUS	37	1
		ILLINOIS	CONTRACT NO. 72C99	

* D6 PAVT MARKING 2010

D-96-094-09



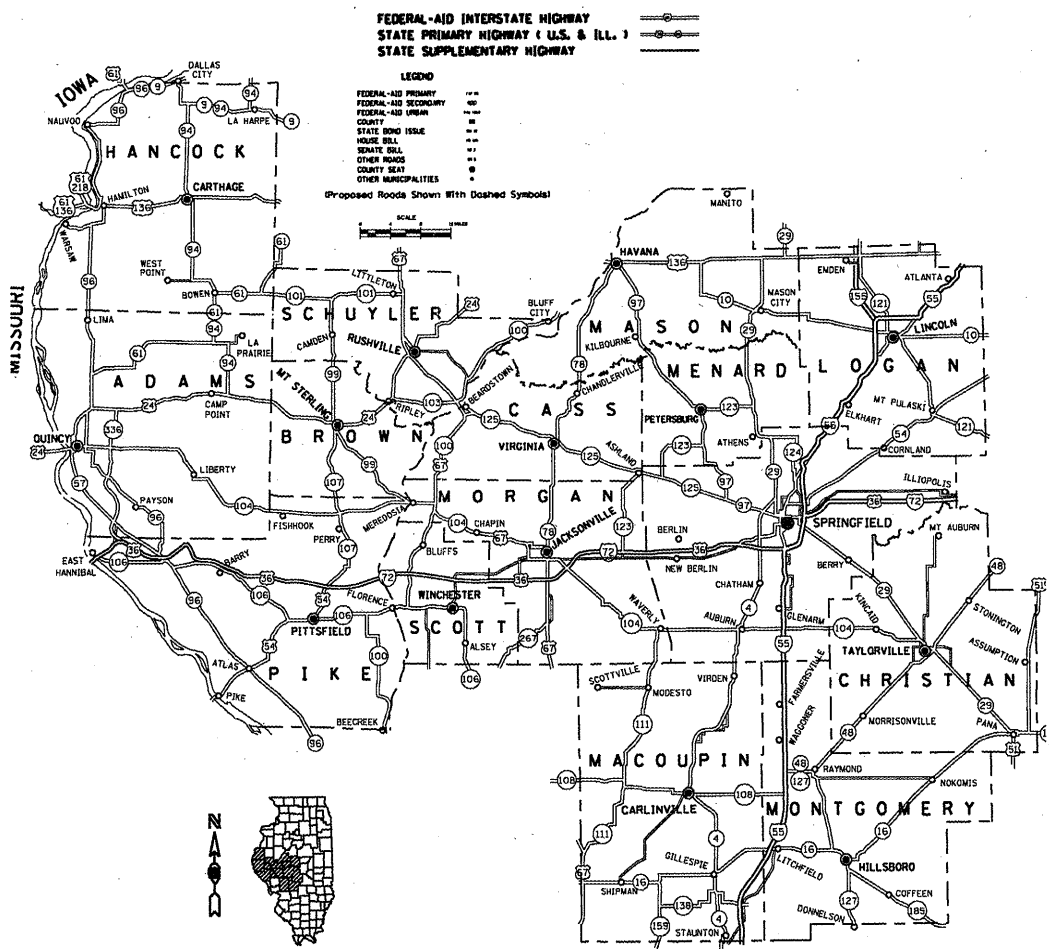
STATE OF ILLINOIS
DEPARTMENT OF TRANSPORTATION
DIVISION OF HIGHWAYS

**PROPOSED
HIGHWAY PLANS**

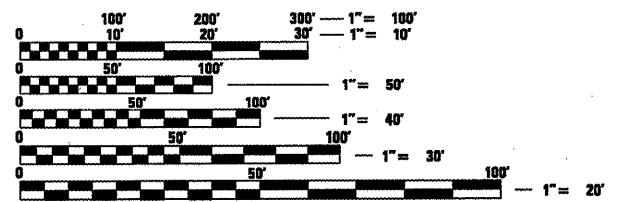
VARIOUS ROUTES
SECTION D6 PAVT MARKING 2010
PROJECT: ACH5IP-0005 (693)
SAFTY PAVEMENT MARKING IMPROVEMENTS
VARIOUS COUNTIES

C-96-094-09

DISTRICT 6



FOR INDEX OF SHEETS, SEE SHEET NO. 02
FOR LIST OF STANDARDS, SEE SHEET NO. 02



FULL SIZE PLANS HAVE BEEN PREPARED USING STANDARD ENGINEERING SCALES. REDUCED SIZED PLANS WILL NOT CONFORM TO STANDARD SCALES. IN MAKING MEASUREMENTS ON REDUCED PLANS, THE ABOVE SCALES MAY BE USED.

J.U.L.I.E.
JOINT UTILITY LOCATION INFORMATION FOR EXCAVATION
1-800-892-0123
OR 811

PROJECT ENGINEER JOHN NEGANGARD 217-782-6990
PROJECT MANAGER VINCE MADONIA 217-785-9046

CONTRACT NO. 72C99

STATE OF ILLINOIS
DEPARTMENT OF TRANSPORTATION
DIVISION OF HIGHWAYS

SUBMITTED *October 21, 2007*
Ray J. Dill
DEPUTY DIRECTOR OF HIGHWAYS, REGION ENGINEER

December 4, 2009
Charles J. Jorgensen
ENGINEER OF DESIGN AND ENVIRONMENT

December 4, 2009
Christine M. Reed
DIRECTOR OF HIGHWAYS, CHIEF ENGINEER

**PRINTED BY THE AUTHORITY
OF THE STATE OF ILLINOIS**