

STATE OF ILLINOIS
DEPARTMENT OF TRANSPORTATION
DIVISION OF HIGHWAYS

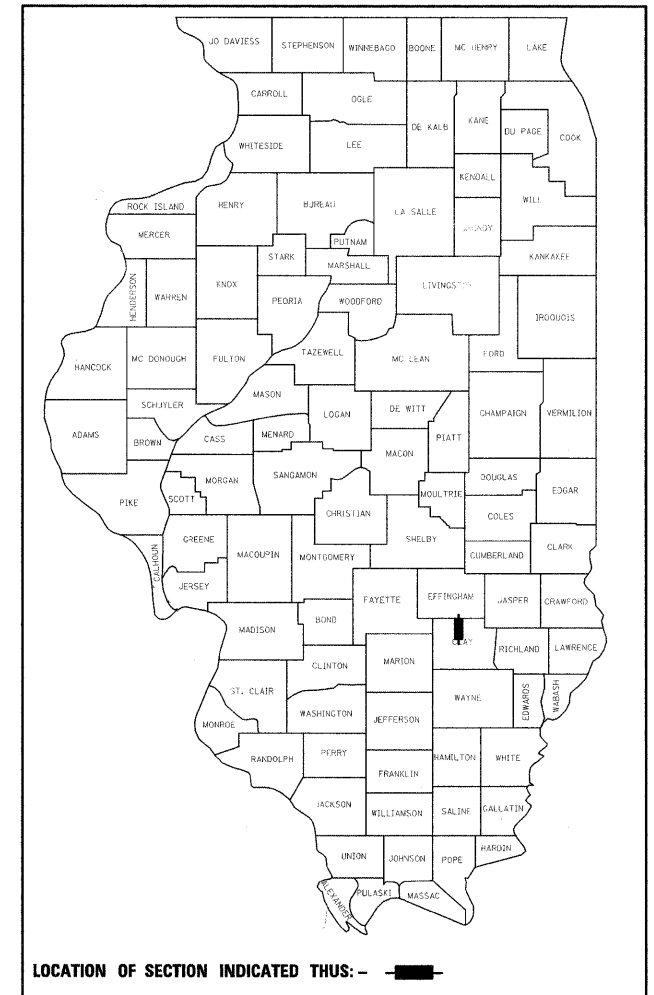
PROPOSED
HIGHWAY PLANS

F.A.P. ROUTE 328 (U.S. ROUTE 45)
SECTION (4BR-1)B PROJECT: ACF-0328(027)
BRIDGE REPLACEMENT
CLAY COUNTY
C-97-063-08

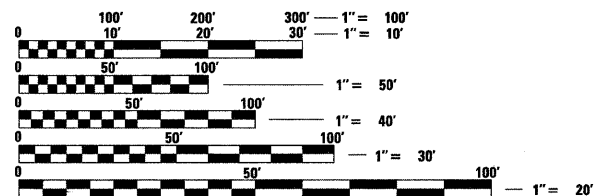
F.A. RTE.	SECTION	COUNTY	TOTAL SHEETS	SHEET NO.
328	(4BR-1)B	CLAY	42	1
FED. ROAD DIST. NO.		ILLINOIS	CONTRACT NO. 74310	

JOB NO. D-97-023-08

FOR INDEX OF SHEETS, SEE SHEET NO. 2



ADT = 2,500 (2007)

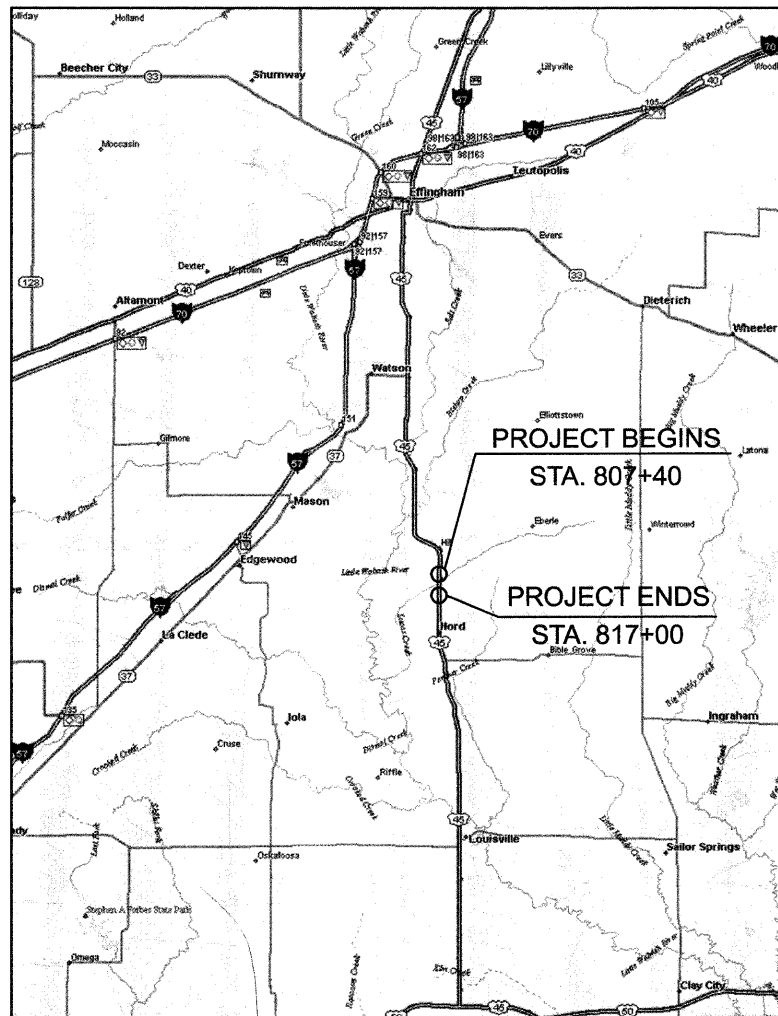


FULL SIZE PLANS HAVE BEEN PREPARED USING STANDARD ENGINEERING SCALES. REDUCED SIZED PLANS WILL NOT CONFORM TO STANDARD SCALES. IN MAKING MEASUREMENTS ON REDUCED PLANS, THE ABOVE SCALES MAY BE USED.

J.U.L.I.E.
JOINT UTILITY LOCATION INFORMATION FOR EXCAVATION
1-800-892-0123
OR 811

PROJECT ENGINEER: DOUGLAS RATERMANN – HMG ENGINEERS
PROJECT MANAGER

CONTRACT NO. 74310



LOCATION MAP
NO SCALE



DOUGLAS J. RATERMANN, P.E.
ILLINOIS REGISTERED ENGINEER NO 062-056320
REGISTRATION EXPIRES NOV. 30, 2009

STATE OF ILLINOIS
DEPARTMENT OF TRANSPORTATION
DIVISION OF HIGHWAYS

SUBMITTED August 17, 2009

Regis Z. Smith
DEPUTY DIRECTOR OF HIGHWAYS, REGION ENGINEER

December 4, 2009
Charles G. Ingersoll
ENGINEER OF DESIGN AND ENVIRONMENT

December 4, 2009
Christine M. Reed
DIRECTOR OF HIGHWAYS, CHIEF ENGINEER

PRINTED BY THE AUTHORITY
OF THE STATE OF ILLINOIS