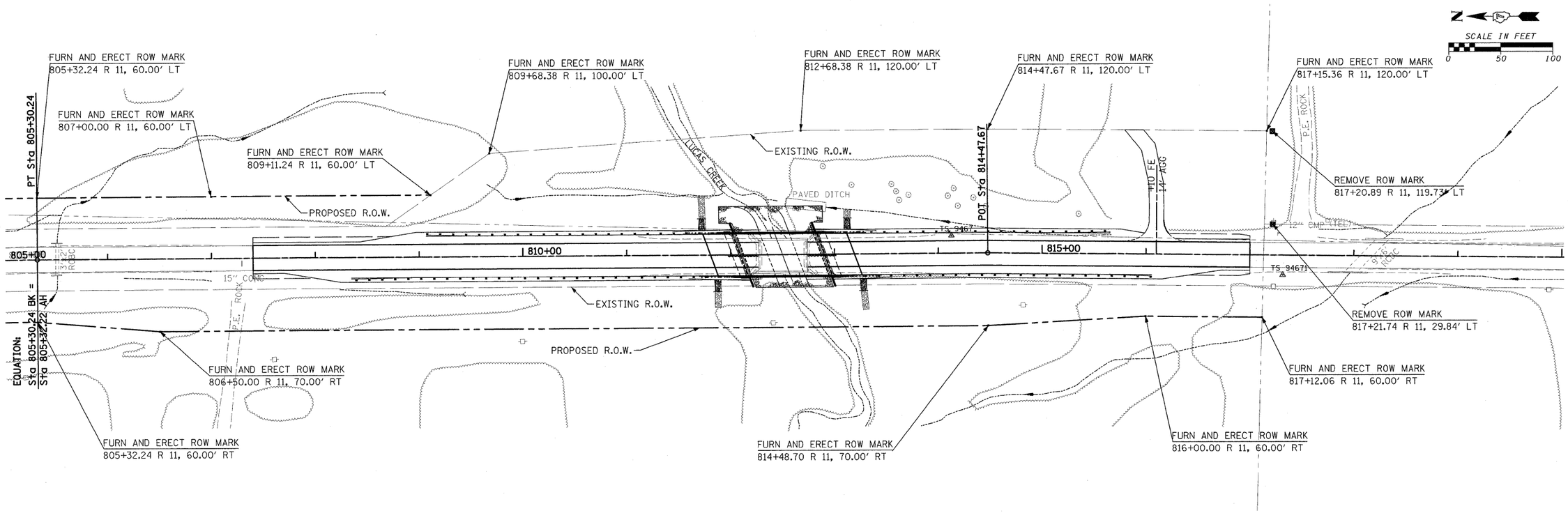

HORIZONTAL TIES

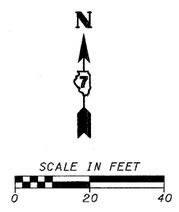

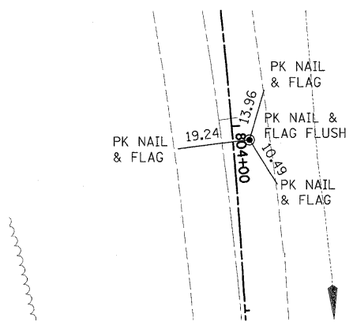

U.S. 45 PI STA 804+04.23

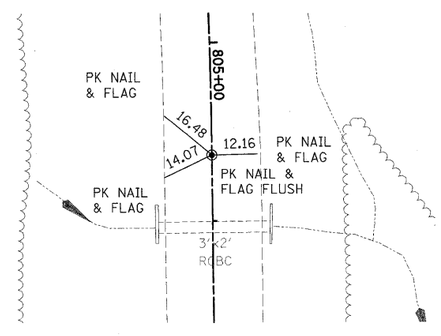

U.S. 45 PT STA 805+30.24 BK=
PT STA 805+32.22 AH

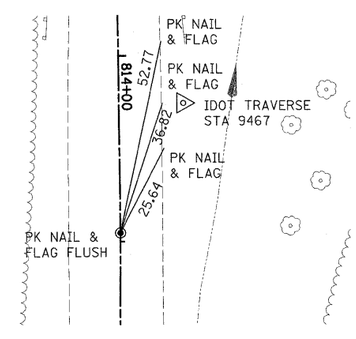

U.S. 45 PI STA 814+47.67

FILE NAME= $FILE$	USER NAME = $USER$	DESIGNED - DJR	REVISED -
		DRAWN - KOJ	REVISED -
	PLOT SCALE = $SCALE=	CHECKED -	REVISED -
	PLOT DATE = $DATE$	DATE -	REVISED -

STATE OF ILLINOIS
DEPARTMENT OF TRANSPORTATION

RIGHT OF WAY & TIES

	PROJECT	JOB NO. D-97-023-08
SCALE:	SHEET NO. 1 OF 1 SHEETS	STA. 807+40.00 TO STA. 816+90.00

F.A.P. RTE.	SECTION	COUNTY	TOTAL SHEETS	SHEET NO.
328	(4BR-1)B	CLAY	42	11
		CONTRACT NO. 74310		
FED. ROAD DIST. NO.	ILLINOIS	FED. AID PROJECT		

H.M.G. NO. 4915

HENRY, MEISENHEIMER & GENDE, INC., 1075 LAKE ROAD, PO BOX 70, CARLYLE, IL 62231 PHONE (618) 594-3711 WWW.HMGENGINEERS.COM