


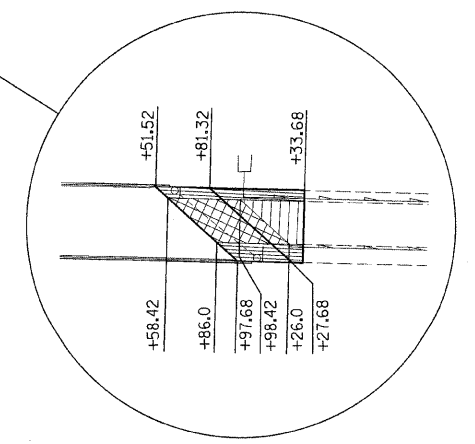


LEGEND

-  APPROACH PAVEMENT REMOVAL
-  PAVEMENT REMOVAL
-  PAVED SHOULDER REMOVAL



DETAIL "A"

FILE NAME =	USER NAME = swartzw	DESIGNED -	REVISED -
ct:\px_work\PWIDOT\SWARTZRW\dms37771\olshplan_74343.dgn		DRAWN -	REVISED -
PLOT SCALE = 100.0000' / 1" IN.		CHECKED -	REVISED -
PLOT DATE = 9/28/2009		DATE -	REVISED -

**STATE OF ILLINOIS
DEPARTMENT OF TRANSPORTATION**

PLAN SHEET

SCALE: 100 SHEET NO. 2 OF 3 SHEETS STA. 784+00 TO STA. 813+00

F.A.I. RTE.	SECTION	COUNTY	TOTAL SHEETS	SHEET NO.
72	66(B,HVB,HB-1)BR	MACON	83	11
CONTRACT NO. 74343				
FED. ROAD DIST. NO. ILLINOIS FED. AID PROJECT				