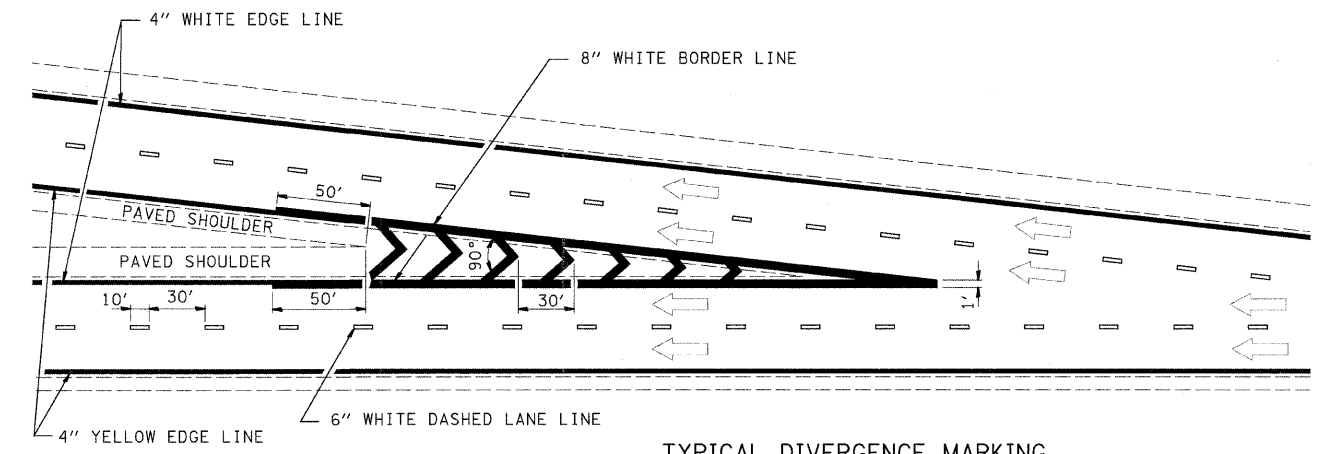
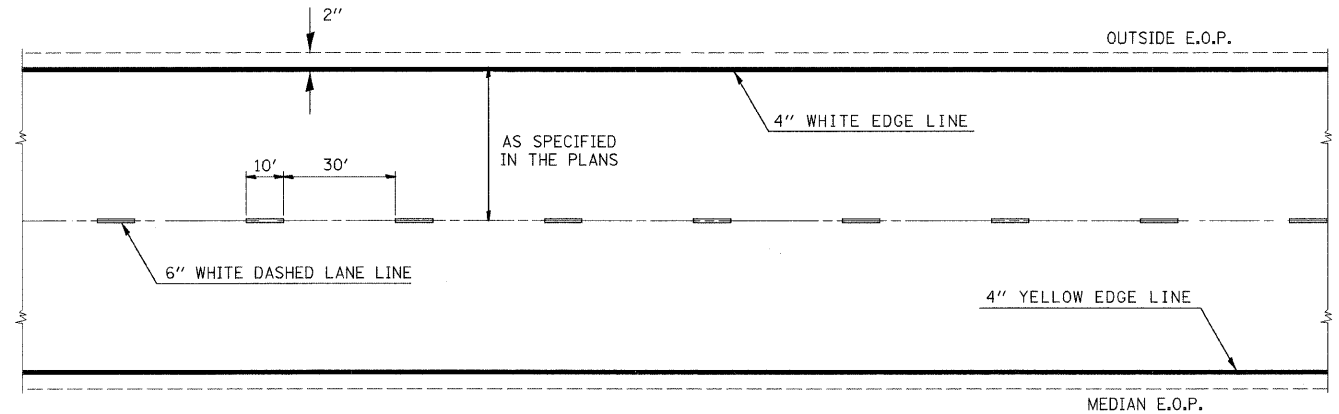


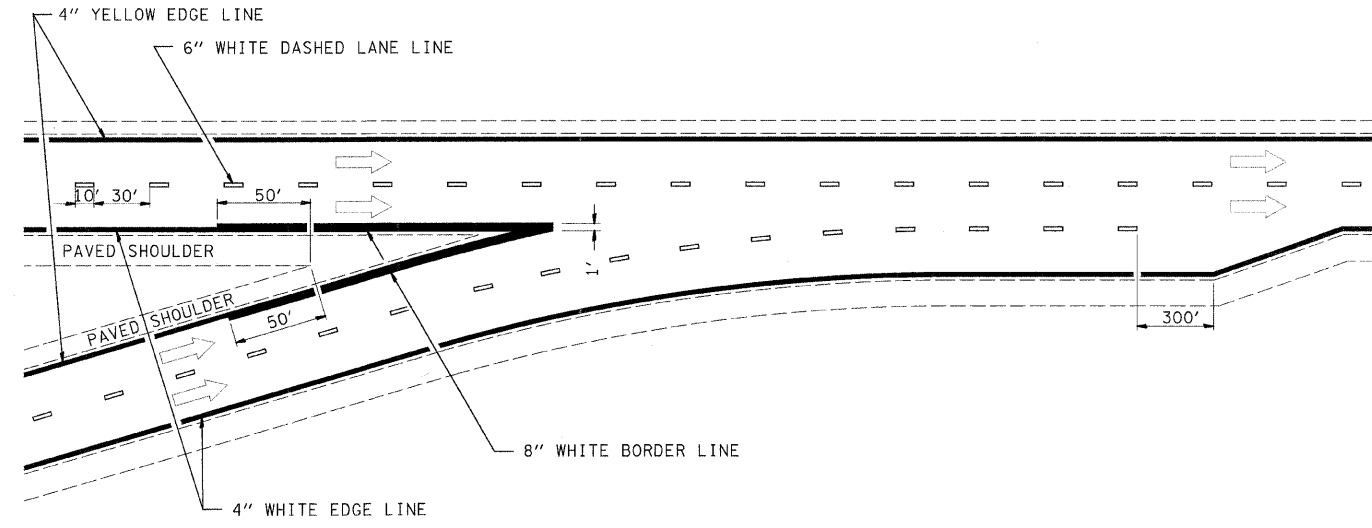
TYPICAL EXIT RAMP MARKING



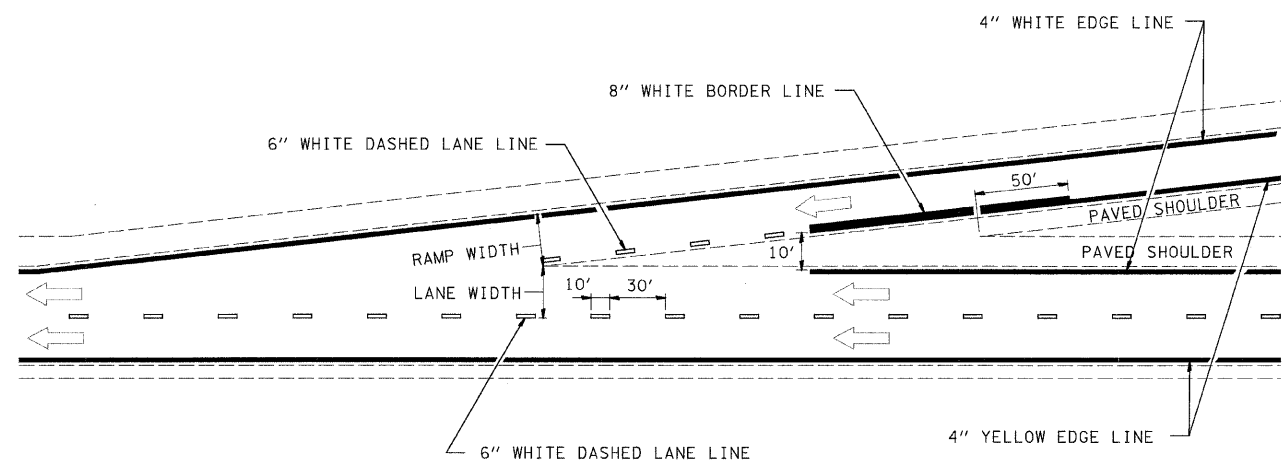
TYPICAL DIVERGENCE MARKING



TYPICAL CENTERLINE & EDGELINE MARKINGS



TYPICAL CONVERGENCE MARKING



TYPICAL ENTRANCE RAMP MARKING

**TYPICAL APPLICATIONS OF INTERCHANGE PAVEMENT MARKING**  
NOT TO SCALE

REVISIONS	
NAME	DATE
MMO	12-99
DRM	08-04

FILE NAME =	USER NAME = swartzw	DESIGNED -	REVISED -
c:\pw\work\PW\IDOT\SWARTZRW\dms37771\veh	details_74343.dgn	DRAWN -	REVISED -
	PLOT SCALE = 20,00000' / IN.	CHECKED -	REVISED -
	PLOT DATE = 9/28/2009	DATE -	REVISED -

STATE OF ILLINOIS  
DEPARTMENT OF TRANSPORTATION

DETAILS

SCALE: NA SHEET NO. 1 OF 1 SHEETS STA. TO STA.

F.A.I. RTE.	SECTION	COUNTY	TOTAL SHEETS	SHEET NO.
72	66(B,HVB,HB-1)BR	MACON	83	27
CONTRACT NO. 74343				
FED. ROAD DIST. NO. ILLINOIS FED. AID PROJECT				