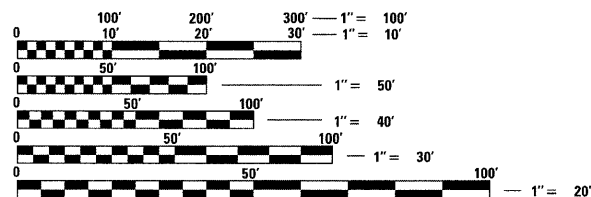


INDEX OF SHEETS

- 1 COVER SHEET
- 2 GENERAL NOTES, COMMITMENTS, & MIXTURE DESIGNS
- 3 WORK SCHEDULE
- 4-9 SUMMARY OF QUANTITIES
- 10-12 TYPICAL SECTIONS
- 13-24 SCHEDULES OF QUANTITIES
- 25-40 PLAN SHEETS
- 41-48 STAGE CONSTRUCTION DETAILS - I-55/70 STRUCTURES OVER CANTEEN CREEK
- 49-60 STAGE CONSTRUCTION DETAILS - I-255 RAMP STRUCTURES OVER I-55/70
- 61-72 STAGE CONSTRUCTION DETAILS - I-55/70 STRUCTURES OVER IL 157 & BELT LINE ROAD
- 73 DETOUR PLAN
- 74-89 PAVEMENT MARKING DETAILS
- 90-96 STRUCTURE REPAIR PLANS - SN 060-0010 & SN 060-0011 (I-55/70 OVER CANTEEN CREEK)
- 97-105 STRUCTURE REPAIR PLANS - SN 060-0205 (I-255 RAMP 1 OVER I-55/70)
- 106-114 STRUCTURE REPAIR PLANS - SN 060-0211 (I-255 ROADWAY B OVER I-55/70)
- 115-128 STRUCTURE REPAIR PLANS - SN 060-0012 & SN 060-0013 (I-55/70 OVER IL 157)
- 129-144 STRUCTURE REPAIR PLANS - SN 060-0014 & SN 060-0015 (I-55/70 OVER BELT LINE ROAD)
- 145-163 SIGN STRUCTURE PLANS
- 164-165 SOIL BORINGS
- 166-176 SIGN PANEL DETAILS
- 177-185 SPECIAL DETAILS
- HIGHWAY STANDARDS

HIGHWAY STANDARDS

000001-05	630301-05	701101-02	701411-06	701901-01
001001-02	631011-06	701106-02		704001-06
001006	631031-08			780001-02
280001-05	631033-03	701206-02	701446-01	781001-03
420401-08	635001-01	701400-04	701451-01	
442101-07	635006-03	701401-05	701456	
601001-03	635011-02	701402-07		
601101-01	642001-01	701406-05	701606-06	



FULL SIZE PLANS HAVE BEEN PREPARED USING STANDARD ENGINEERING SCALES. REDUCED SIZED PLANS WILL NOT CONFORM TO STANDARD SCALES. IN MAKING MEASUREMENTS ON REDUCED PLANS, THE ABOVE SCALES MAY BE USED.

J.U.L.I.E.
JOINT UTILITY LOCATION INFORMATION FOR EXCAVATION
 1-800-892-0123
 OR 811

PROJECT MANAGER : CHERYL KEPLAR (618) 346-3186

CONTRACT NO. 76C56

USER NAME = sdonahue
 LAST SAVED = 9/17/2009
 PLOT FILE = I:\98979\Work\76C56\Draw\3\Draw\T\Plans\0776C56-Sht-Cover.dgn
 FILE NAME = I:\98979\Work\76C56\Draw\3\Draw\T\Plans\0776C56-Sht-Cover.dgn
 PLOT DATE = 2/24/2010

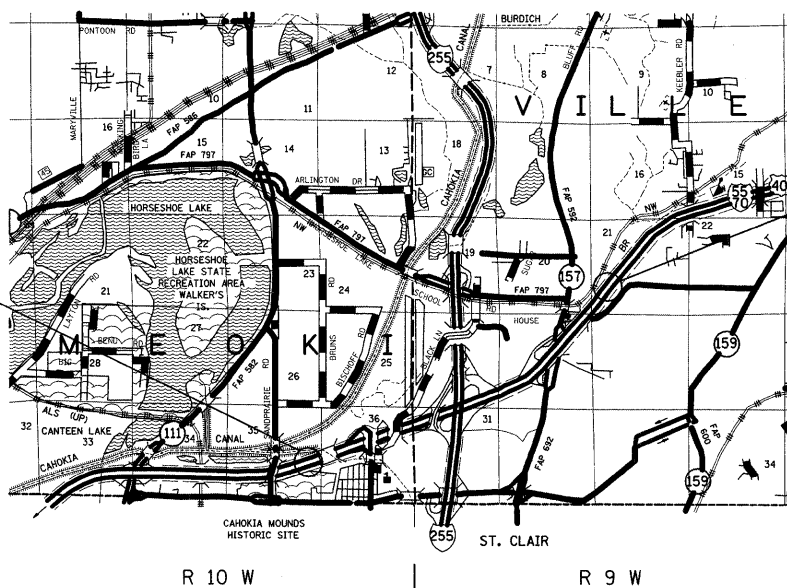
STATE OF ILLINOIS
DEPARTMENT OF TRANSPORTATION
DIVISION OF HIGHWAYS

PROPOSED
HIGHWAY PLANS

FAI ROUTE 70 (INTERSTATES 55 & 70)
SECTION 60-(5,6,7)RS, 60-(6,7)BR

PROJECT: ESP-070-1(184)007

PATCHING, MILLING, RESURFACING, SAFETY IMPROVEMENTS,
SIGN STRUCTURE REPLACEMENT AND BRIDGE REHABILITATION
MADISON COUNTY
C-98-071-09



LOCATION MAP


GROSS LENGTH OF PROJECT 19,400.00 FEET (3.674 MILES)
 NET LENGTH OF PROJECT 19,400.00 FEET (3.674 MILES)

PLANS PREPARED BY
HORNER & SHIFRIN, INC.
ENGINEERS

www.Horner-Shifrin.com
 640 Pierce Boulevard Suite 200 • O'Fallon, Illinois 62269
 Phone: (618) 622-3040 • Fax (618) 622-3070
 Illinois Professional Design Firm No. 184-000435
 Expiration Date: April 30, 2011



NOT TO SCALE



Mary Coombe Bloxdorf, P.E. Date 9/12/09
 License Expires 11/30/2009

The above seal applies to the following sheets:
145-163

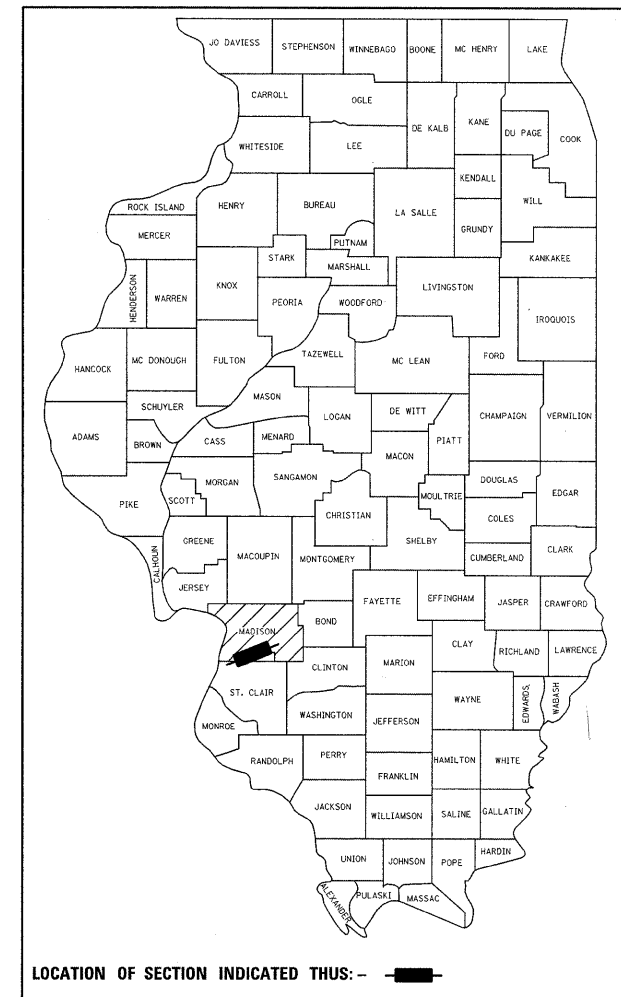


Steven R. Donahue, P.E. Date 9/17/09
 License Expires 11/30/2009

The above seal applies to the following sheets:
1-2, 10-23, 25-72, 74-89, 177-181, 183-184

F.A.I. RTE.	SECTION	COUNTY	TOTAL SHEETS	SHEET NO.
70	60-(5,6,7)RS, 60-(6,7)BR	MADISON	185	1
FED. ROAD DIST. NO.		ILLINOIS	CONTRACT NO. 76C56	

D-98-008-08



LOCATION OF SECTION INDICATED THUS: — ■ —

STATE OF ILLINOIS
DEPARTMENT OF TRANSPORTATION
DIVISION OF HIGHWAYS

SUBMITTED Oct. 14 20 09
Meryl Glavin
 DEPUTY DIRECTOR OF HIGHWAYS, REGION ENGINEER
December 4, 20 09
Charles G. Ingersoll
 ENGINEER OF DESIGN AND ENVIRONMENT
December 4, 20 09
Christine M. Reed
 DIRECTOR OF HIGHWAYS, CHIEF ENGINEER

PRINTED BY THE AUTHORITY
OF THE STATE OF ILLINOIS

Rev.