

STATE OF ILLINOIS  
DEPARTMENT OF TRANSPORTATION  
DIVISION OF HIGHWAYS

**PROPOSED  
HIGHWAY PLANS**

FAP ROUTE 869 (IL 34)  
SECTION 105(TS-2,N-1,RS-3,RS-2)  
PROJECT ACF-0869(037)  
SALINE COUNTY

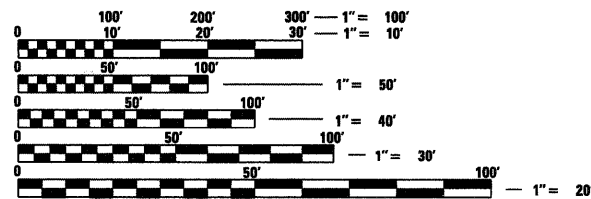
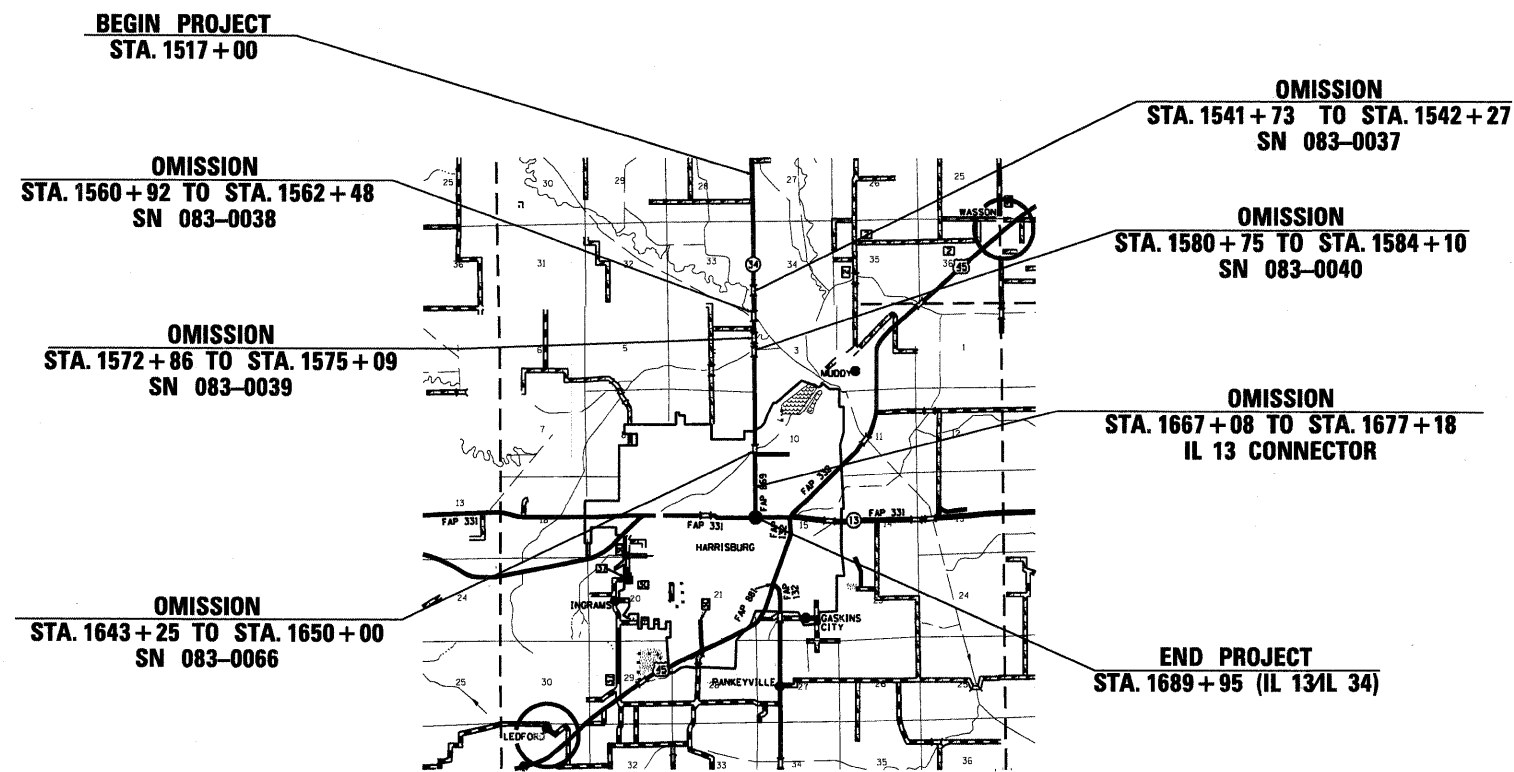
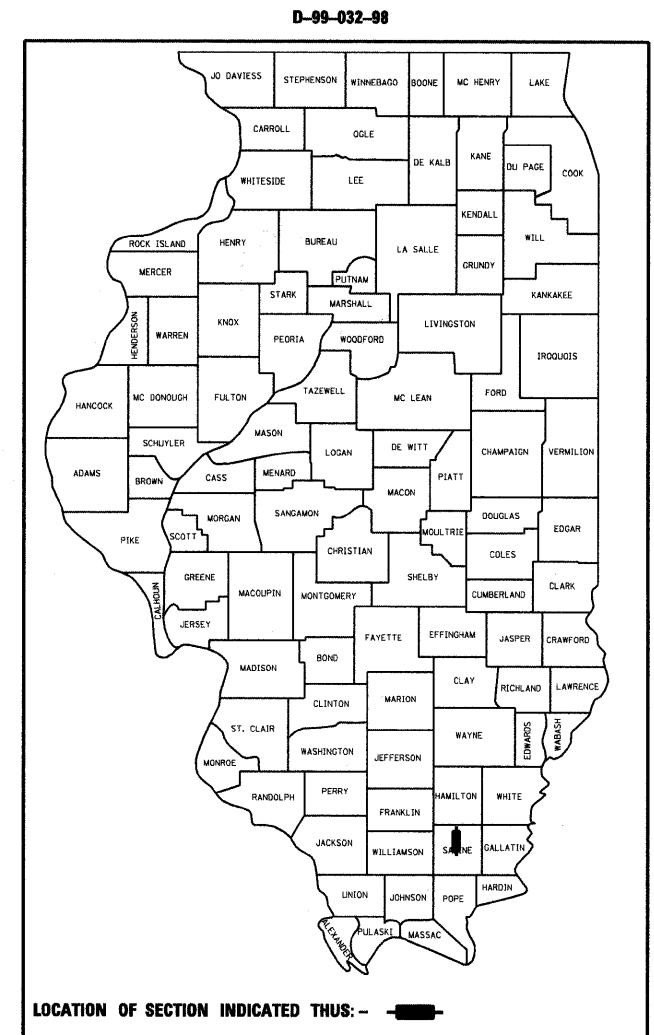
C-99-051-08

F.A.P. RTE.	SECTION	COUNTY	TOTAL SHEETS	SHEET NO.
873	105(TS-2,N-1,RS-3,RS-2)	SALINE	82	1
		ILLINOIS	CONTRACT NO. 78065	

FOR INDEX OF SHEETS, SEE SHEET NO. 3

**TRAFFIC DATA**

IL 34: 2007 ADT = 7,400 WITH 7.8% TRUCKS



FULL SIZE PLANS HAVE BEEN PREPARED USING STANDARD ENGINEERING SCALES. REDUCED SIZED PLANS WILL NOT CONFORM TO STANDARD SCALES. IN MAKING MEASUREMENTS ON REDUCED PLANS, THE ABOVE SCALES MAY BE USED.

J.U.L.I.E.  
JOINT UTILITY LOCATION INFORMATION FOR EXCAVATION  
1-800-892-0123  
OR 811

PROJECT ENGINEER: CHARLES STEIN  
DESIGNER: VALERIE ROLLA

CONTRACT NO. 78065

GROSS LENGTH = 17,295 FT (3.28 MILES)  
NET LENGTH = 14,842 FT (2.81 MILES)

STATE OF ILLINOIS  
DEPARTMENT OF TRANSPORTATION  
DIVISION OF HIGHWAYS

SUBMITTED Oct 13 2009

Mary C. Kamin  
DEPUTY DIRECTOR OF HIGHWAYS, REGION ENGINEER

December 4, 2009  
Charles G. Ingersoll  
ENGINEER OF DESIGN AND ENVIRONMENT

December 4, 2009  
Christine M. Reed  
DIRECTOR OF HIGHWAYS, CHIEF ENGINEER

**PRINTED BY THE AUTHORITY  
OF THE STATE OF ILLINOIS**