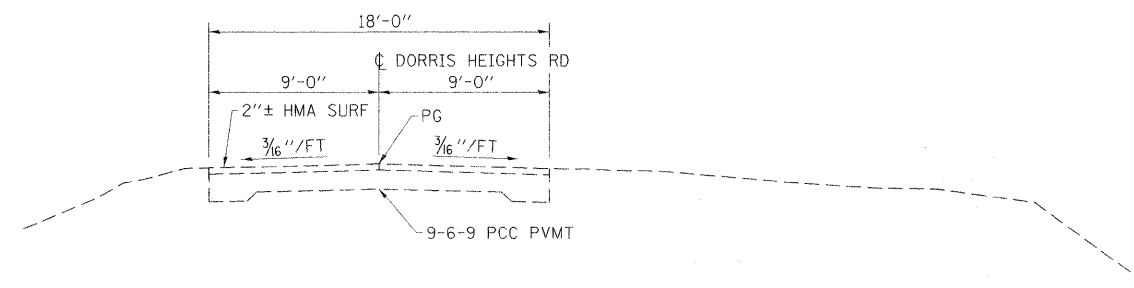
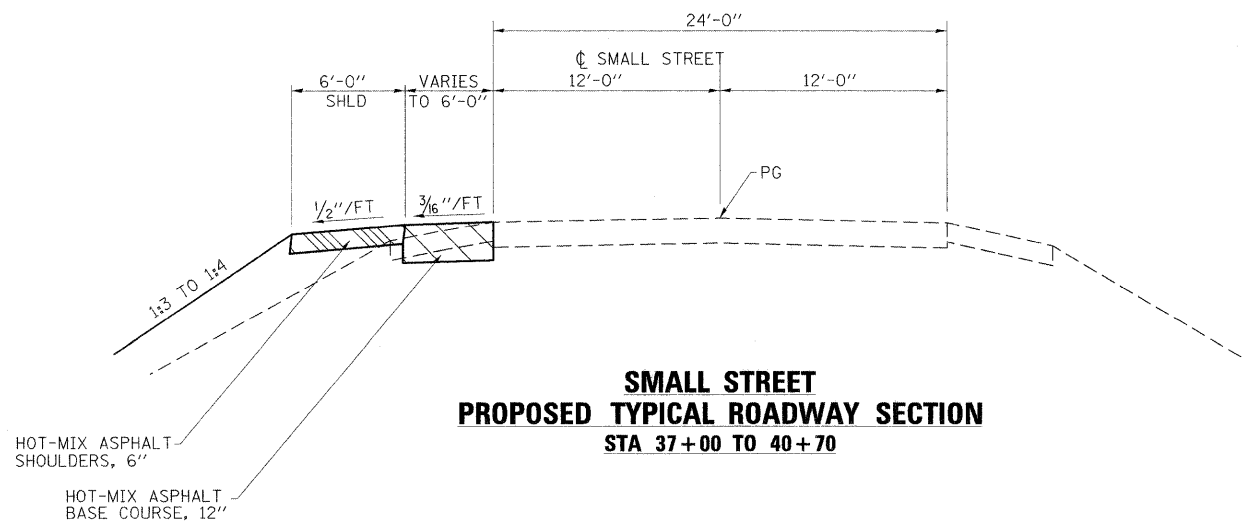


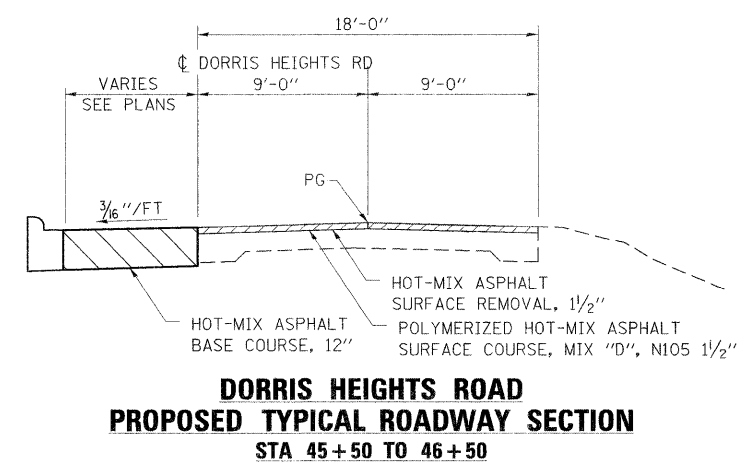
**SMALL STREET  
EXISTING TYPICAL ROADWAY SECTION**



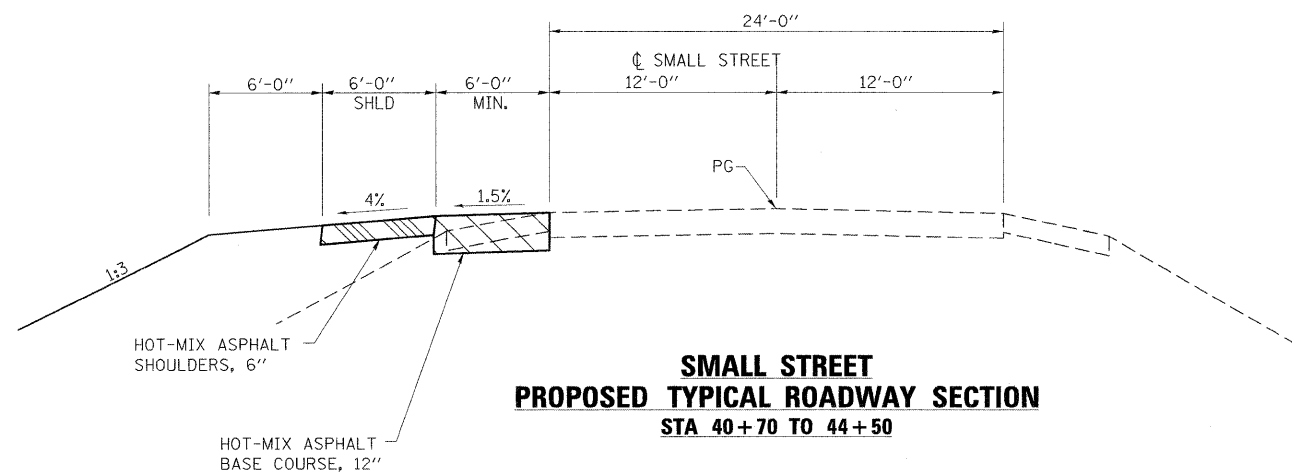
**DORRIS HEIGHTS ROAD  
EXISTING TYPICAL ROADWAY SECTION**



**SMALL STREET  
PROPOSED TYPICAL ROADWAY SECTION  
STA 37+00 TO 40+70**



**DORRIS HEIGHTS ROAD  
PROPOSED TYPICAL ROADWAY SECTION  
STA 45+50 TO 46+50**



**SMALL STREET  
PROPOSED TYPICAL ROADWAY SECTION  
STA 40+70 TO 44+50**

FILE NAME =	USER NAME = colemm	DESIGNED -	REVISED -	<b>STATE OF ILLINOIS DEPARTMENT OF TRANSPORTATION</b>	<b>TYPICAL SECTION</b>			F.A.P. RTE.	SECTION	COUNTY	TOTAL SHEETS	SHEET NO.
ca:\pwork\pwid00\COLEMM\dms43714\d978	65_sht_typical.dgn	DRAWN -	REVISED -		SCALE: NONE	SHEET NO. 10 OF 10 SHEETS	STA.	TO STA.	869	Saline	82	17
	PLOT SCALE = 5.0000' / IN.	CHECKED -	REVISED -					CONTRACT NO. 78065				
	PLOT DATE = 10/9/2009	DATE -	REVISED -		ILLINOIS FED. AID PROJECT							