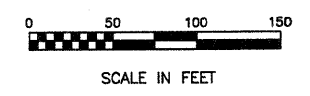


ROUTE NO.	SECTION	COUNTY	SHEET	SHEET
F.A.S. 287	05-00039-03-BR	GRUNDY	33	5
FED. ROAD DIST. NO. 7	ILLINOIS	FED. AID PROJECT-		

Contract #87376

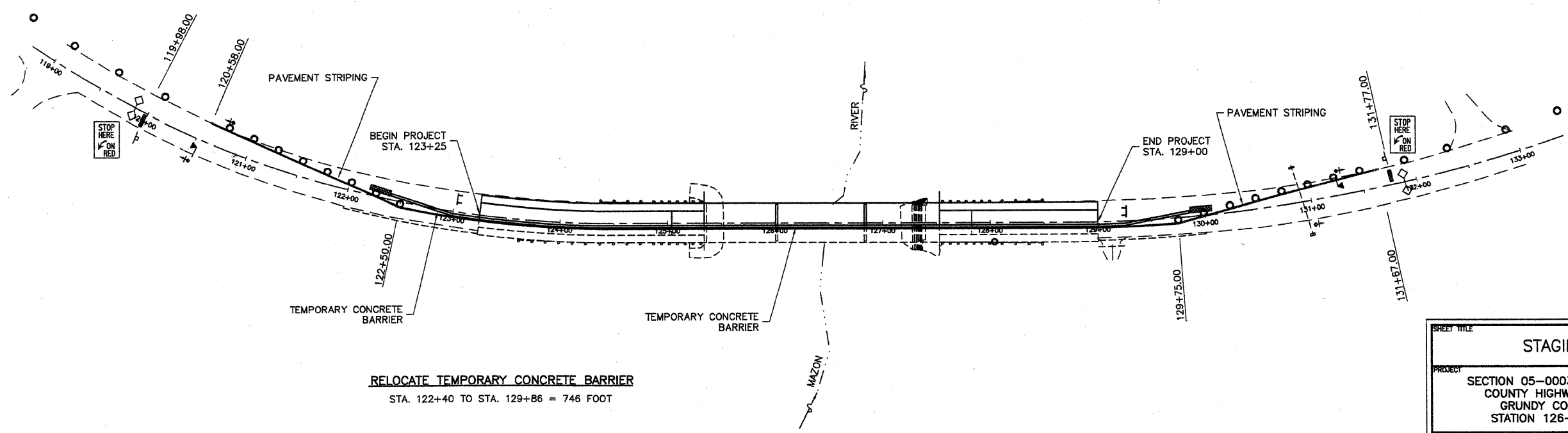
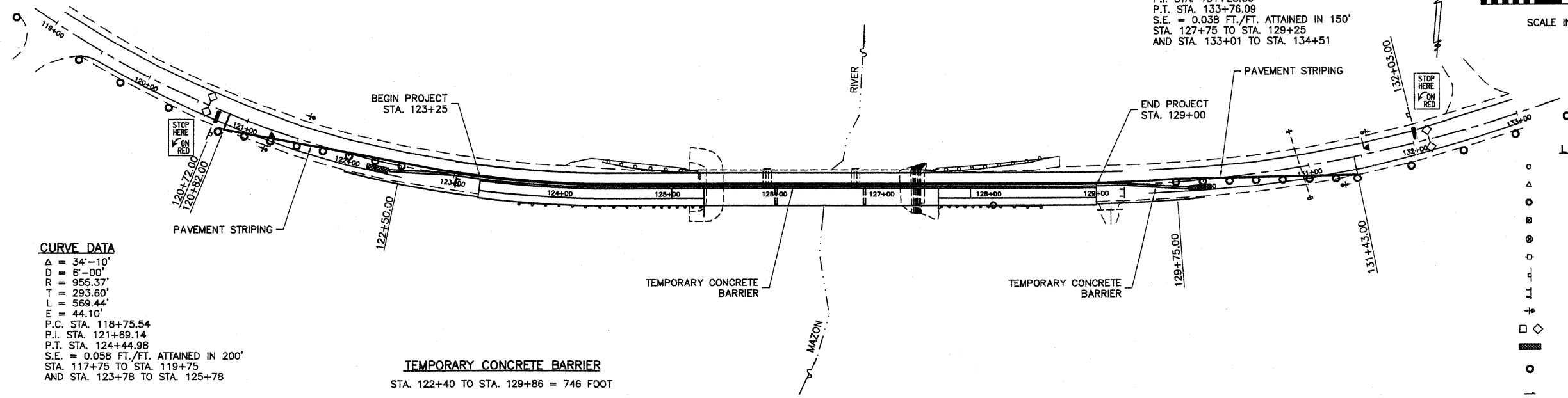
CURVE DATA
 $\Delta = 21^{\circ}-02'$
 $D = 4^{\circ}-12'$
 $R = 1364.69'$
 $T = 253.30'$
 $L = 500.79'$
 $E = 23.32'$
P.C. STA. 128+75.30
P.I. STA. 131+28.80
P.T. STA. 133+76.09
S.E. = 0.038 FT./FT. ATTAINED IN 150'
STA. 127+75 TO STA. 129+25
AND STA. 133+01 TO STA. 134+51



- LEGEND**
- SET IRON PIN
 - △ SET MAG NAIL
 - MANHOLE
 - ROW MARKER
 - ⊕ FENCE POST
 - ⊖ POWER POLE
 - ⊥ SIGN
 - ⊥ TYPE III BARRICADE
 - ⊥ TRAFFIC SIGNAL W/ BACKPLATE
 - DETECTOR LOOPS
 - ▬ IMPACT ATTENUATOR
 - IMPACT ATTENUATOR WITH STEADY BURNING LIGHT
 - GUY WIRE
 - STREAM
 - GUARD RAIL
 - FENCE
 - EDGE OF TIMBER
 - ▲ MICROWAVE

NOTES
SEE HIGHWAY STANDARD 701321-09 FOR DETAILS

STAGE I TRAFFIC CONTROL



STAGE II TRAFFIC CONTROL

SHEET TITLE
STAGING PLAN

PROJECT	SECTION 05-00039-03-BR COUNTY HIGHWAY C29 GRUNDY COUNTY STATION 126+42.00	PROJECT NO. 05042 SCALE 1" = 50'-0" DATE 8/27/09 DESIGNED BY MRL CHECKED BY MRL DRAWING NO. MRL
COOMBE-BLOXDORF P.C. Engineers / Land Surveyors Springfield, Illinois Design Firm License No. 184-002703		5 OF 33 SHTS