



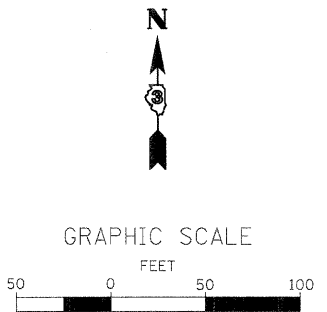


- LEGEND**
-  TEMPORARY SEEDING
9,585 TOTAL SQ YD (x2 APPLICATIONS)
 -  TEMPORARY INLET AND PIPE PROTECTION
5 EACH
 -  TEMPORARY DITCH CHECK
28 EACH
 -  TEMPORARY EROSION CONTROL BARRIER
1,240 FEET

NOTE: QUANTITIES SHOWN ABOVE DO NOT INCLUDE QUANTITY FOR REPLACEMENTS WHICH HAVE BEEN INCLUDED IN THE SUMMARY OF QUANTITIES (SEE SPECIAL PROVISION FOR MAINTENANCE OF TEMPORARY EROSION CONTROL SYSTEMS).



FILE NAME = P:\DBBEL WEST Projects\2009\09-28-09 Lindgren Rd\Civil\Drawings\EROSION.dwg

WILLS BURKE KELSEY ASSOCIATES LTD.
110 West Main Street, Suite 201
St. Charles, Illinois 60174
(630) 443-7755

USER NAME = #USER#	DESIGNED - KMA	REVISED -
PLOT SCALE = 1"=100'	DRAWN - NDP	REVISED -
PLOT DATE = 10/28/2009	CHECKED - SBP	REVISED -
	DATE - 10/1/09	REVISED -

**STATE OF ILLINOIS
DEPARTMENT OF TRANSPORTATION**

EROSION CONTROL PLAN	
SCALE: 1"=100'	SHEET NO. 32 OF 54 SHEETS
STA.	TO STA.

F.A. RTE.	SECTION	COUNTY	TOTAL SHEETS	SHEET NO.
5369	09-00068-00-FP	DEKALB	54	32
CONTRACT NO. 87406				
FED. ROAD DIST. NO. 3 ILLINOIS FED. AID PROJECT				