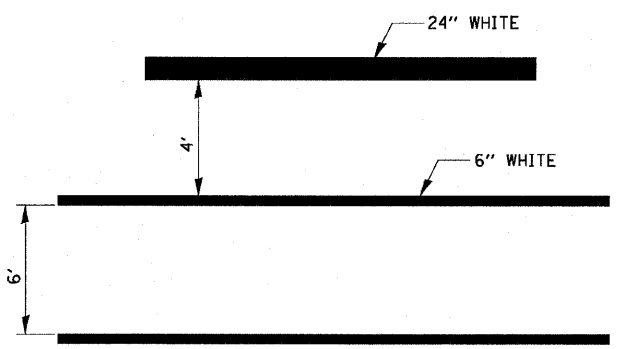
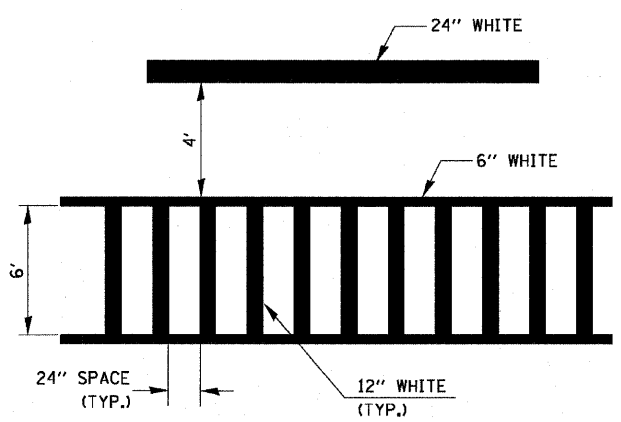


ROUTE NO.	SECTION	COUNTY	TOTAL SHEETS	SHEET NO.
F.A. 5370	*	DEKALB	35	32
FED. ROAD DIST. NO. 7	ILLINOIS	FED. AID PROJECT		
* Section 09-00175-00-SP			Contract #87419	



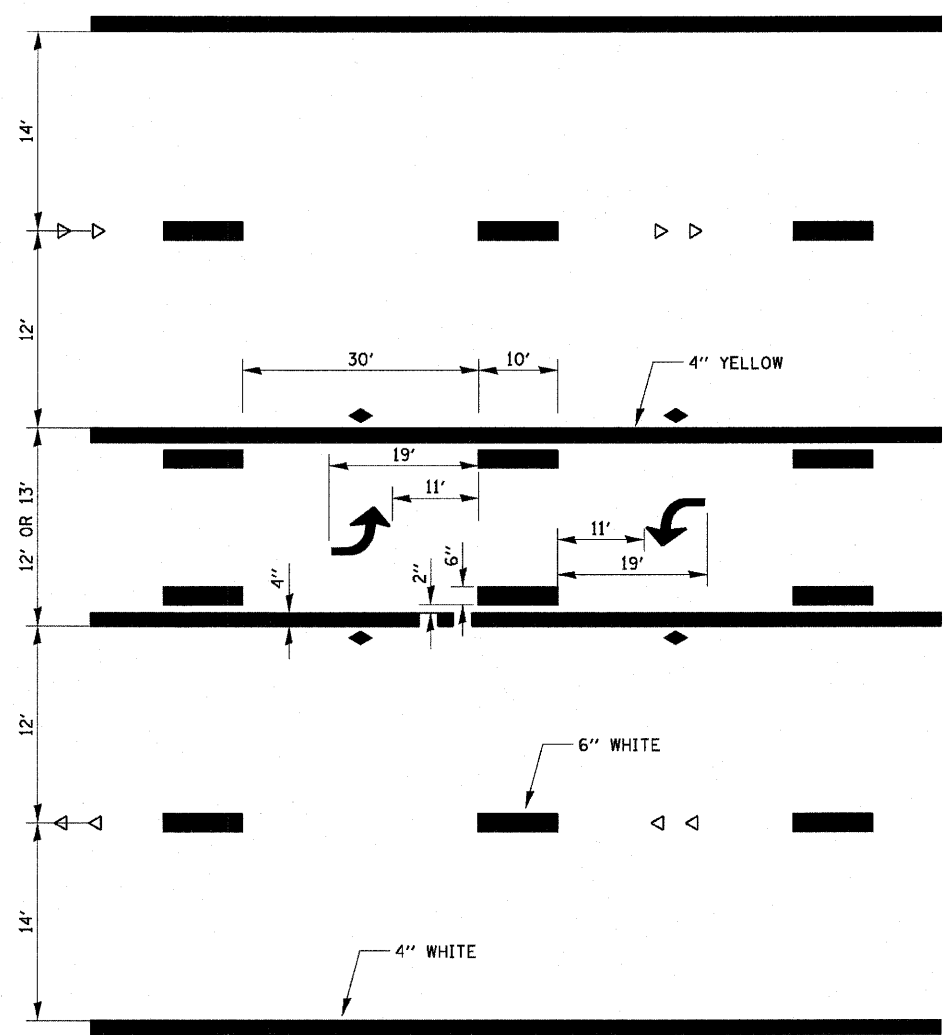
**TYPICAL SPACING DETAIL FOR CROSSWALKS AND STOP BARS**

**780-3  
OPTION 1**



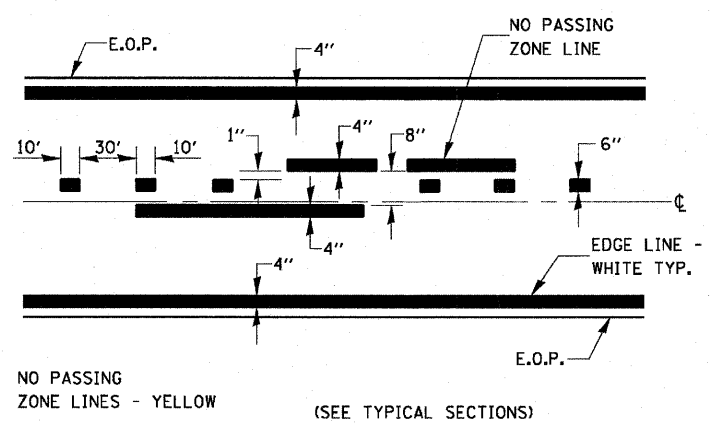
**TYPICAL SPACING DETAIL FOR CROSSWALKS AND STOP BARS**

**780-3  
OPTION 2**

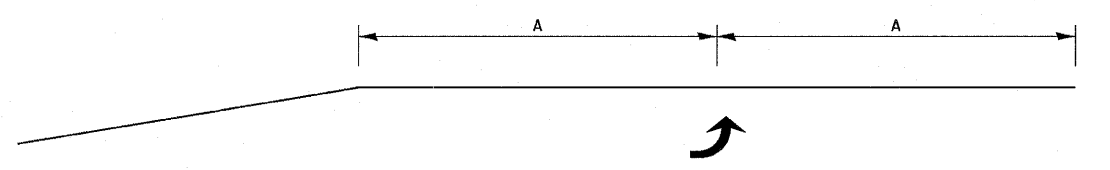


**TYPICAL APPLICATION @ TWO WAY LEFT TURN LANE (TWLTL)**

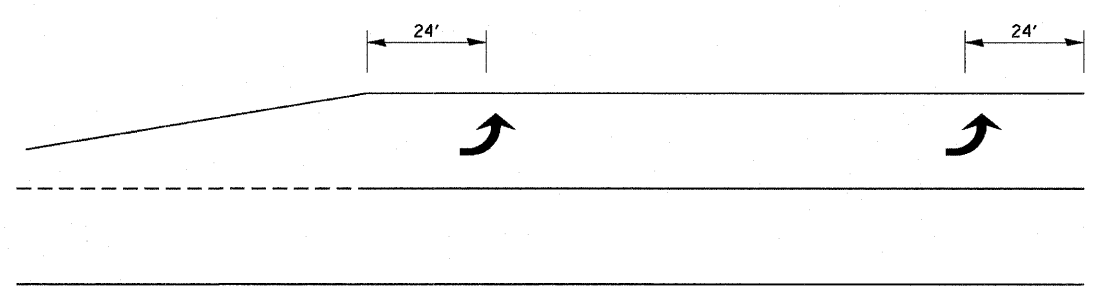
**780-2**




**PAVEMENT MARKING 780-8**



**99' AND UNDER**



**100' TO 149'**



**150' AND LONGER**

**TYPICAL PLACEMENT OF ARROWS IN TURN LANES**

**780-10**

# URBAN PAVEMENT MARKING

FILE NAME =	USER NAME = corcoran	DESIGNED -	REVISED -	<b>STATE OF ILLINOIS DEPARTMENT OF TRANSPORTATION</b>	<b>URBAN PAVEMENT MARKING</b>			F.A. RTE.	SECTION	COUNTY	TOTAL SHEETS	SHEET NO.	
c:\pwork\pwork\corcoran\dm41568\780799.dgn		DRAWN -	REVISED -		SCALE:	SHEET NO.	OF	SHEETS	STA.	TO STA.	CONTRACT NO.		
		CHECKED -	REVISED -					FED. ROAD DIST. NO.			ILLINOIS FED. AID PROJECT		
		DATE - Jul 29, 2009 - 09:52:29 AM	REVISED -										