
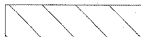




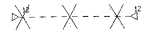



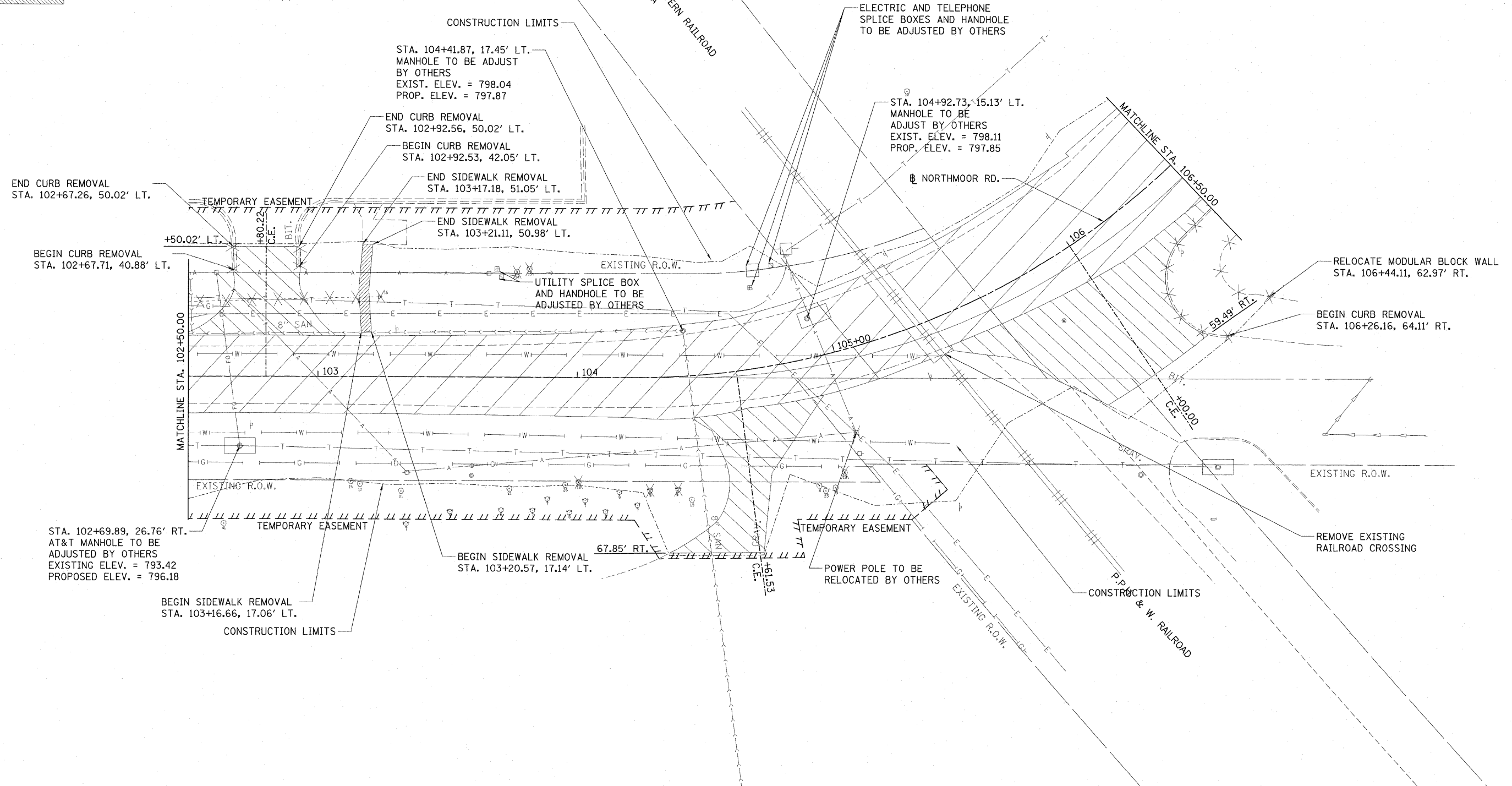
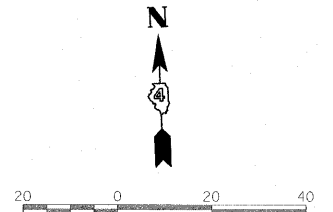


LEGEND

-  PAVEMENT REMOVAL
-  DRIVEWAY PAVEMENT REMOVAL
-  HOT-MIX ASPHALT SURFACE REMOVAL - BUTT JOINT
-  SIDEWALK REMOVAL
-  ISLAND REMOVAL
-  CURB REMOVAL
-  PIPE CULVERT REMOVAL
-  MAILBOX REMOVAL AND RELOCATION
-  TREE REMOVAL
-  LIGHT POLE REMOVAL



© Copyright Hanson Professional Services Inc. 2009
HANSON
 Hanson Professional Services Inc.

FILE NAME =	USER NAME = Ander00846	DESIGNED - RLA	REVISED -	STATE OF ILLINOIS DEPARTMENT OF TRANSPORTATION	NORTHMOOR RD. REMOVAL PLAN	F.A.U. RTE. =	SECTION =	COUNTY =	TOTAL SHEETS =	SHEET NO. =	
1:\09\Jobs\09\100278\CADD\Road\Sheet\c-103dem.dgn		DRAWN - RLA	REVISED -			6647	08-00302-00-PV	PEORIA	85	16	
PLOT SCALE = 20.0000' / 1" =		CHECKED - CAL	REVISED -			09-00047-01-PV		CONTRACT NO. 89526			
PLOT DATE = 11/17/2009		DATE = 10/16/2009	REVISED -			SCALE: 1"=20'		SHEET NO. OF SHEETS		STA. 102+50.00 TO STA. 106+50.00	