



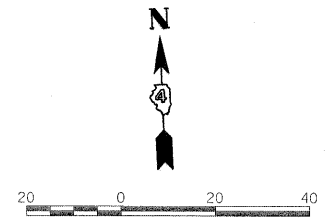


**LEGEND**

-  TEMPORARY DITCH CHECK
-  PERIMETER EROSION BARRIER
-  INLET FILTER/INLET & PIPE PROTECTION
-  TREE TRUNK PROTECTION



FILE NAME =	USER NAME = Ander00846	DESIGNED - RLA	REVISED -
I:\09\Jobs\09L0027B\CADD\Road\Sheet\c-10\ero.dgn		DRAWN - RLA	REVISED -
	PLOT SCALE = 20,0000' / in.	CHECKED - CAL	REVISED -
	PLOT DATE = 10/16/2009	DATE - 10/16/2009	REVISED -

**STATE OF ILLINOIS  
DEPARTMENT OF TRANSPORTATION**

**NORTHMOOR RD. EROSION CONTROL PLAN**

SCALE: 1"=20' SHEET NO. OF SHEETS STA. 92+40.00 TO STA. 96+50.00

F.A.J. RTE.	SECTION	COUNTY	TOTAL SHEETS	SHEET NO.
6647	08-00302-00-PV	PEORIA	85	32
	09-00047-01-PV			

CONTRACT NO. 89526  
FED. ROAD DIST. NO. ILLINOIS FED. AID PROJECT ARA-M-5093(139)