

F.A.U. RTE.	SECTION	COUNTY	TOTAL SHEETS	SHEET NO.
N/A	05-00121-00-PV	MORGAN	74	1

CONTRACT NO. 93504

STATE OF ILLINOIS
DEPARTMENT OF TRANSPORTATION
PLANS FOR PROPOSED
SURFACE TRANSPORTATION /HPP /ARE PROJECT
CITY OF JACKSONVILLE
MORGAN COUNTY
SECTION 05-00121-00-PV

PROJECT NO. ARA-HPP-4097(005)
DOWNTOWN PLAZA STREETS RECONSTRUCTION
JOB NO. C-96-233-08

STANDARDS

- 000001-05 STANDARD SYMBOLS, ABBREVIATIONS AND PATTERNS
- 280001-05 TEMPORARY EROSION CONTROL SYSTEMS
- 424001-05 CURB RAMPS FOR SIDEWALKS
- 442201-03 CLASS C AND D PATCHES
- 602301-02 INLET, TYPE A
- 602306-02 INLET, TYPE B
- 602401-02 MANHOLE, TYPE A
- 602601-02 PRECAST REINFORCED CONCRETE FLAT SLAB TOP
- 602701-02 MANHOLE STEPS
- 604001-03 FRAME AND LIDS, TYPE 1
- 604036-02 GRATE, TYPE 8
- 604046-02 FRAME AND GRATE, TYPE 10
- 604051-03 FRAME AND GRATE, TYPE 11
- 606001-04 CONCRETE CURB, TYPE B, AND COMBINATION CONCRETE CURB AND GUTTER
- 701501-05 URBAN LANE CLOSURE, MULTILANE, 2L, 2W, UNDIVIDED
- 701601-06 URBAN LANE CLOSURE, MULTILANE, 1W OR 2W WITH NONTRAVERSABLE MEDIAN
- 701801-04 LANE CLOSURE, MULTILANE 1W OR 2W CROSSWALK OR SIDEWALK CLOSURE
- 701901-01 TRAFFIC CONTROL DEVICES
- 720001-01 SIGN PANEL MOUNTING DETAILS
- 720006-02 SIGN PANEL ERECTIONS DETAILS
- 728001-01 TELESCOPING STEEL SIGN SUPPORT
- 780001-02 TYPICAL PAVEMENT MARKINGS
- BLR 21-8 TYPICAL APPLICATION OF TRAFFIC CONTROL DEVICES FOR CONSTRUCTION ON RURAL LOCAL HIGHWAYS
- BLR 22-6 TYPICAL APPLICATION OF TRAFFIC CONTROL DEVICES FOR CONSTRUCTION ON RURAL LOCAL HIGHWAYS (2-LANE 2 WAY RURAL TRAFFIC) (ROAD CLOSED TO THRU TRAFFIC)

GAS & ELECTRIC

AMEREN CIPS
700 JERSEY ST
QUINCY, ILLINOIS

CABLE T.V.

MEDIACOM CABLE
409 MASSEY LANE
JACKSONVILLE, ILLINOIS

TELEPHONE

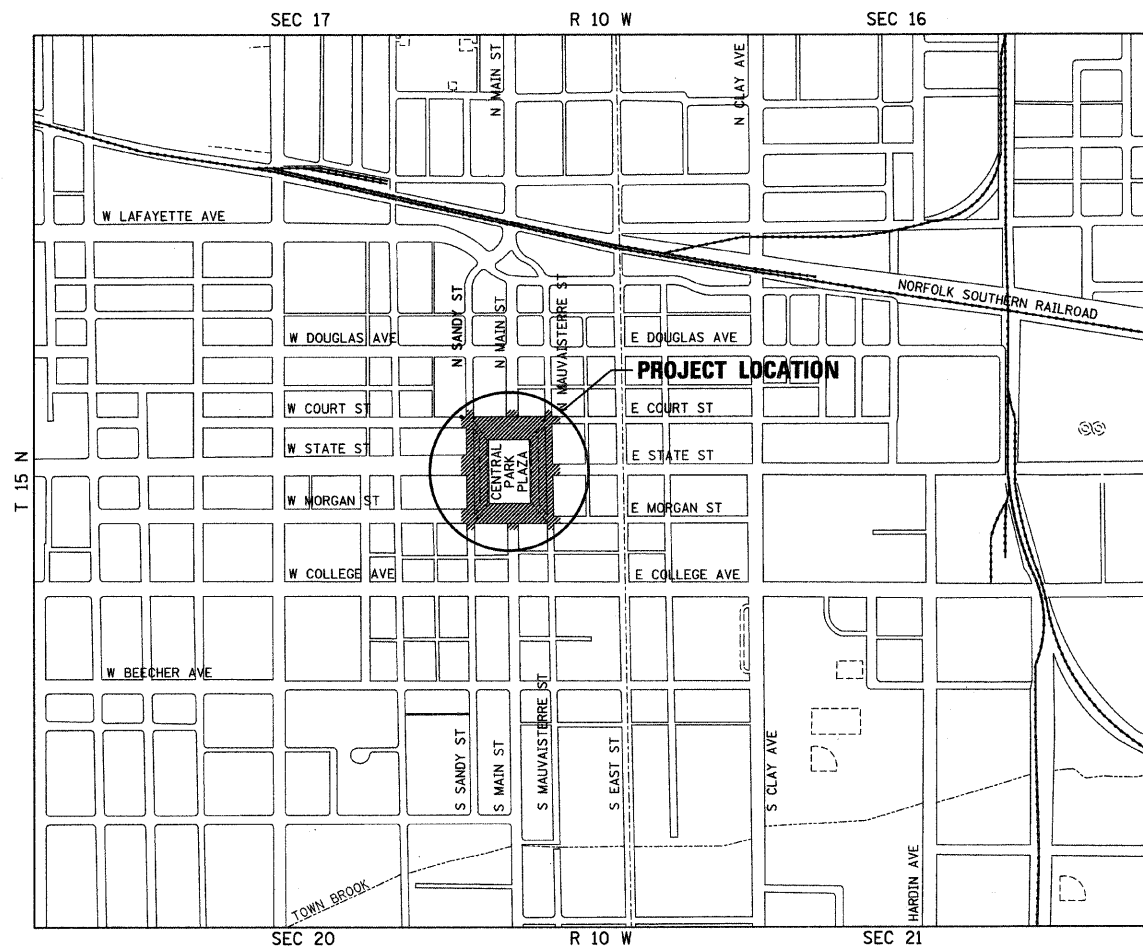
VERIZON
300 WEST BEECHER
JACKSONVILLE, ILLINOIS

WATER & SEWER

CITY OF JACKSONVILLE
MUNICIPAL BUILDING
200 WEST DOUGLAS
JACKSONVILLE, ILLINOIS

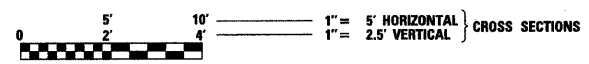
INDEX OF SHEETS

- 1 COVER SHEET & REQUIRED STANDARDS
- 2 GENERAL NOTES AND LEGEND
- 3-6 SUMMARY OF QUANTITIES
- 7-9 TYPICAL SECTIONS
- 10-15 SCHEDULE OF QUANTITIES
- 16 ALIGNMENTS, TIES AND BENCHMARKS
- 17-18 REMOVAL PLANS
- 19-22 PLAN & PROFILE SHEETS
- 23-26 TRAFFIC CONTROL PLAN
- 27 EROSION CONTROL PLANS
- 28-29 DRAINAGE PLAN AND PROFILE SHEETS
- 30-33 WATERMAIN PLAN AND PROFILE SHEETS
- 34-36 INTERSECTION DETAILS
- 37 CROSSWALK PAVING DETAILS
- 38 SIGNING AND STRIPING PLAN
- 39 PLAZA GRADING AND DRAINAGE PLAN
- 40-55 LANDSCAPING AND STREETScape DETAILS
- 56-58 SPECIAL DETAILS
- 59-74 CROSS SECTION SHEETS



DESCRIPTION OF WORK

THIS PROJECT CONSISTS OF THE RESURFACING OF MAUVAISTERRE AND SANDY STREETS AS WELL AS THE CONSTRUCTION OF MORGAN AND COURT STREETS TO PROVIDE 86' WIDE FACE TO FACE OF CURB STREETS. THE EXISTING HOT-MIX ASPHALT SURFACE, SIDEWALK AND CURB AND GUTTER WILL BE REMOVED. THE NEW PAVEMENT CONSTRUCTION WILL BE 4 1/4" OF HOT-MIX ASPHALT PAVEMENT OVER 4 1/2" OF HOT-MIX ASPHALT BASE COURSE AND 4" AGGREGATE SUB-BASE. B-6.12 COMBINATION CURB AND GUTTER WILL BE PROVIDED THROUGHOUT THE PROJECT. ALSO INCLUDED WILL BE EARTH EXCAVATION, STORM SEWER, WATER MAIN, SIDEWALK, LANDSCAPING, LIGHTING AND OTHER RELATED WORK



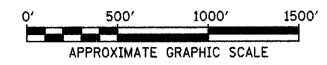
FULL SIZE PLANS HAVE BEEN PREPARED USING STANDARD ENGINEERING SCALES. REDUCED SIZED PLANS WILL NOT CONFORM TO STANDARD SCALES. IN MAKING MEASUREMENTS ON REDUCED PLANS, THE ABOVE SCALES MAY BE USED.

J.U.L.I.E.
JOINT UTILITY LOCATION INFORMATION FOR EXCAVATION
1-800-892-0123 OR 811

DESIGN DESIGNATION

URBAN COLLECTOR (OWS-2)
ADT = 5,900 (2027)
 % PV = 95
 % SU = 4
 % MU = 1

TOTAL LENGTH OF PROJECT = 1,534.64 FEET = 0.291 MILES
NET LENGTH OF PROJECT = 1,534.64 FEET = 0.291 MILES



RENA 9/24/09
Exp 11/30/09

Hutchison Engineering, Inc.
SINCE 1945
1801 West Lafayette
PO Box 820
Jacksonville, Illinois 62851
PHONE : (217)245-7164 FAX (217)243-0488

APPROVED	9/28/09
	<i>Andy Engel</i> MAYOR - CITY OF JACKSONVILLE
PASSED	OCTOBER 23, 2009
	<i>Tom Fiel</i> DISTRICT SIX ENGINEER OF LOCAL ROADS & STREETS
PASSED	OCTOBER 22, 2009
	<i>Ron Archambeau</i> DISTRICT SIX ENGINEER OF CONSTRUCTION
RELEASING FOR BID BASED ON LIMITED REVIEW	OCTOBER 23, 2009
	<i>Roger A. Duskell III</i> DEPUTY DIRECTOR OF HIGHWAYS, REGION FOUR ENGINEER
	STATE OF ILLINOIS DEPARTMENT OF TRANSPORTATION