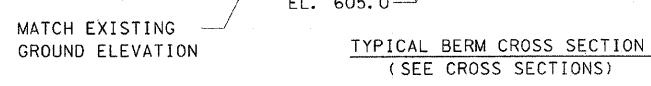
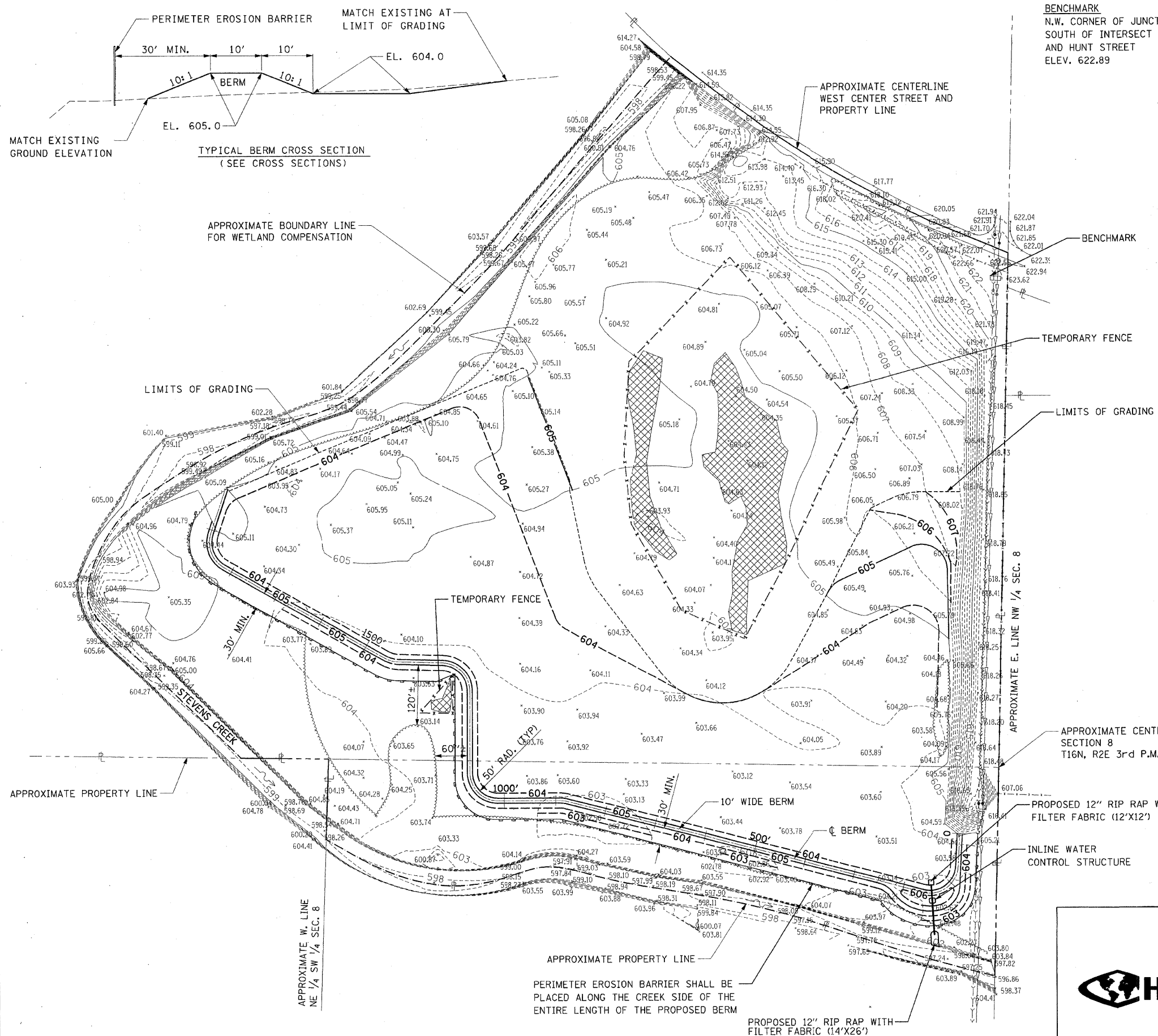


ROUTE NO.	SECTION	CITY	TOTAL SHEETS	SHEET NO.
STEVENS CREEK BIKEWAY	49-P4000-00-BP	DECATUR PARK DIST	145	141
FED. ROAD DIST. NO.		ILLINOIS	PROJECT	TE-0007(27)




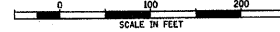
ENGINEERS ESTIMATE OF QUANTITIES

IDOT CODE	ITEM	UNIT	TOTAL
20101000	TEMPORARY FENCE	FT.	2,060
20200100	EARTH EXCAVATION	C.Y.	10,130
NA	EMBANKMENT (SEE NOTE)	C.Y.	8,980
28000400	PERIMETER EROSION BARRIER	FT.	2,125
25001750	SEEDING, CLASS 4 (SPECIAL)	ACRE	6.2
28100707	STONE DUMPED RIP RAP CLASS A4	S.Y.	56
28200200	FILTER FABRIC	S.Y.	56
7000505	INLINE WATER CONTROL STRUCTURE	EACH	1
A2C022G3	CARYA ILLINOENSIS, CONTAINER GROWN, 3-GALLON	EACH	147
A2C021G3	CARYA LACINOSA, CONTAINER GROWN, 3-GALLON	EACH	147
A2C050G3	QUERCUS BICOLOR, CONTAINER GROWN, 3-GALLON	EACH	147
A2C056G3	QUERCUS MACROCARPA, CONTAINER GROWN, 3-GALLON	EACH	147
A2C060G3	QUERCUS PALUSTRIS, CONTAINER GROWN, 3-GALLON	EACH	147

NOTE: THE TOTAL EMBANKMENT QUANTITY INCLUDES THE QUANTITY FOR CONSTRUCTION OF THE TREE BERMS.

LEGEND

- SPOT ELEVATION
- EXISTING WETLAND
- EXISTING MAJOR CONTOUR
- EXISTING MINOR CONTOUR
- EXISTING SANITARY SEWER
- EXISTING STORM SEWER
- EXISTING FENCE LINE
- X-SECTION LOCATIONS ALONG BERM
- PROPOSED MAJOR CONTOUR
- PROPOSED MINOR CONTOUR
- PERIMETER EROSION BARRIER
- TEMPORARY FENCE



## WETLAND GRADING PLAN

WETLAND COMPENSATION SITE  
STEVENS CREEK BIKEWAY  
MACON COUNTY, ILLINOIS

HANSON NO. 03S2063

FIGURE NO. 6.2

02/11/2005  
 LAYOUT: RLT 11/02/04  
 DRAWN: RLT 11/02/04  
 REVIEWED: RLS 11/02/04