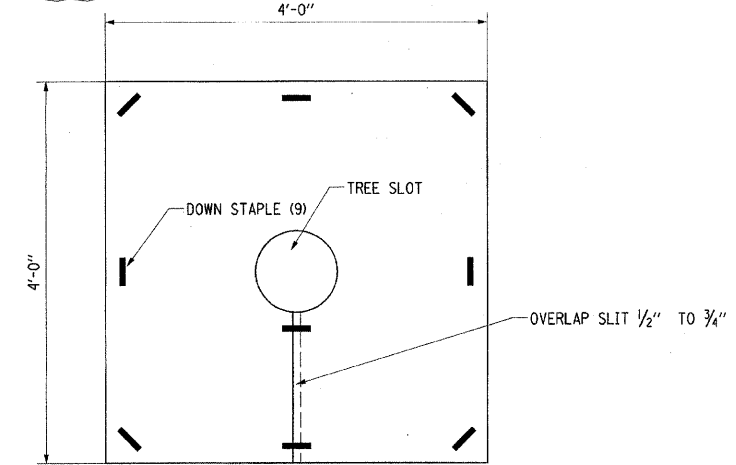
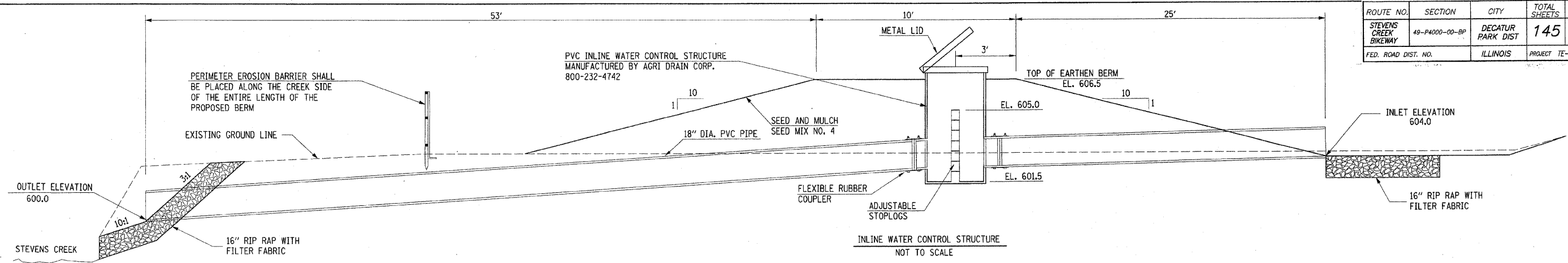
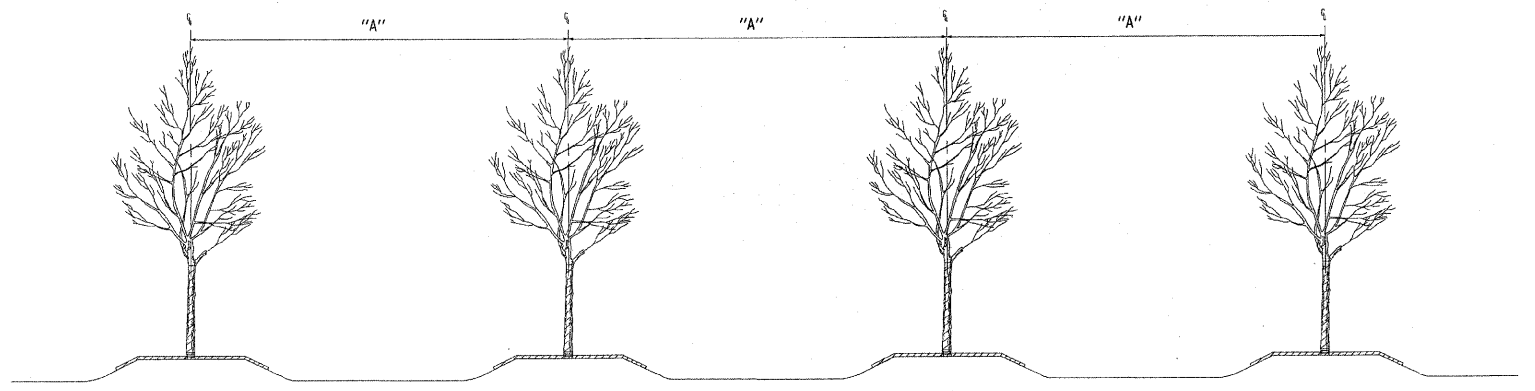


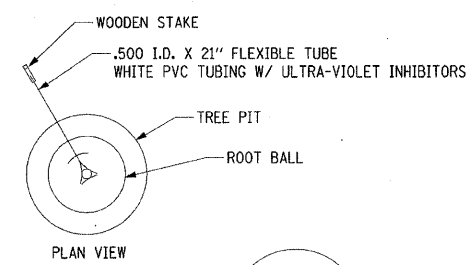
ROUTE NO.	SECTION	CITY	TOTAL SHEETS	SHEET NO.
STEVENS CREEK BIKEWAY	49-P4000-00-BP	DECATUR PARK DIST	145	145
FED. ROAD DIST. NO.		ILLINOIS	PROJECT TE-0007(27)	



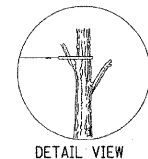
TYPICAL WEED BARRIER MAT PLAN FOR TREES



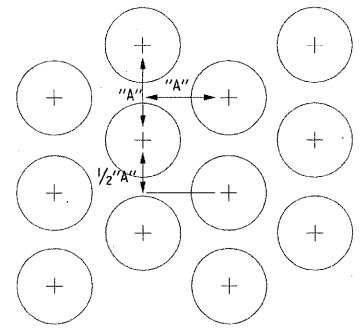
TYPICAL TREE PLANTING X-SECTION



PLAN VIEW



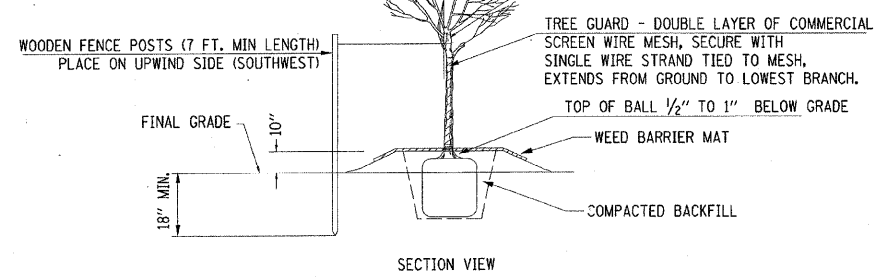
DETAIL VIEW




PLAN VIEW

TREE SPACING DETAIL NOT TO SCALE

PLANT MATERIAL	SPACING
PECAN	30'0"
SHELLBARK HICKORY	30'0"
SWAMP WHITE OAK	30'0"
PIN OAK	30'0"
GREEN ASH	30'0"



DECIDUOUS CONTAINER TREE PLANTING DETAIL NOT TO SCALE



	CONSTRUCTION DETAILS	
	WETLAND COMPENSATION SITE STEVENS CREEK BIKEWAY MACON COUNTY, ILLINOIS	
	HANSON NO. 03S2063	FIGURE NO. 6.5

LAYOUT RMS 01/12/04
 DRAWN DLP 01/14/04
 REVIEWED RMS 01/15/04
 02/11/2005
 14030850332063.dwg/14030850332063.dwg