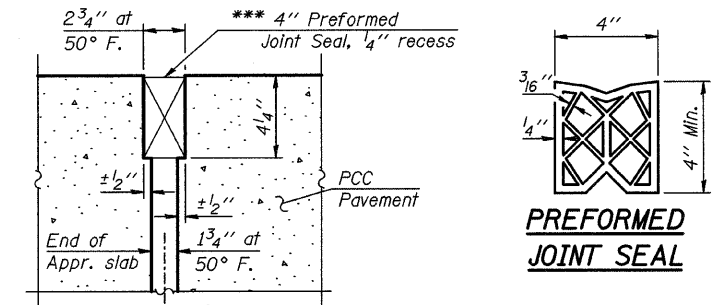


ROUTE NO.	SECTION	COUNTY	TOTAL SHEETS	SHEET NO.
FAU 7432	*	MACON	47	20
FED. ROAD DIST. NO.	ILLINOIS	PROJECT		

• 08-00602-00-BR

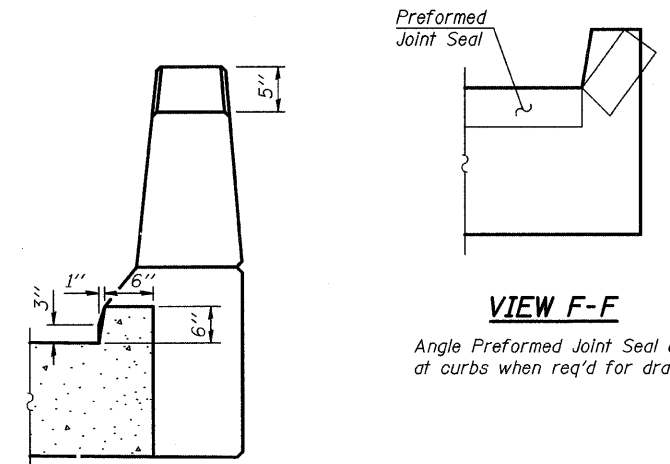
Notes:  
See sheet 11 of 26 for Sections C-C & D-D and View E-E.  
a(E), a<sub>1</sub>(E), and w(E) bar spacings measured perpendicular to  $\phi$  Rdwy.

\*\*\* Cost included with Concrete Superstructure.



RIGID PAVEMENT

DETAIL A

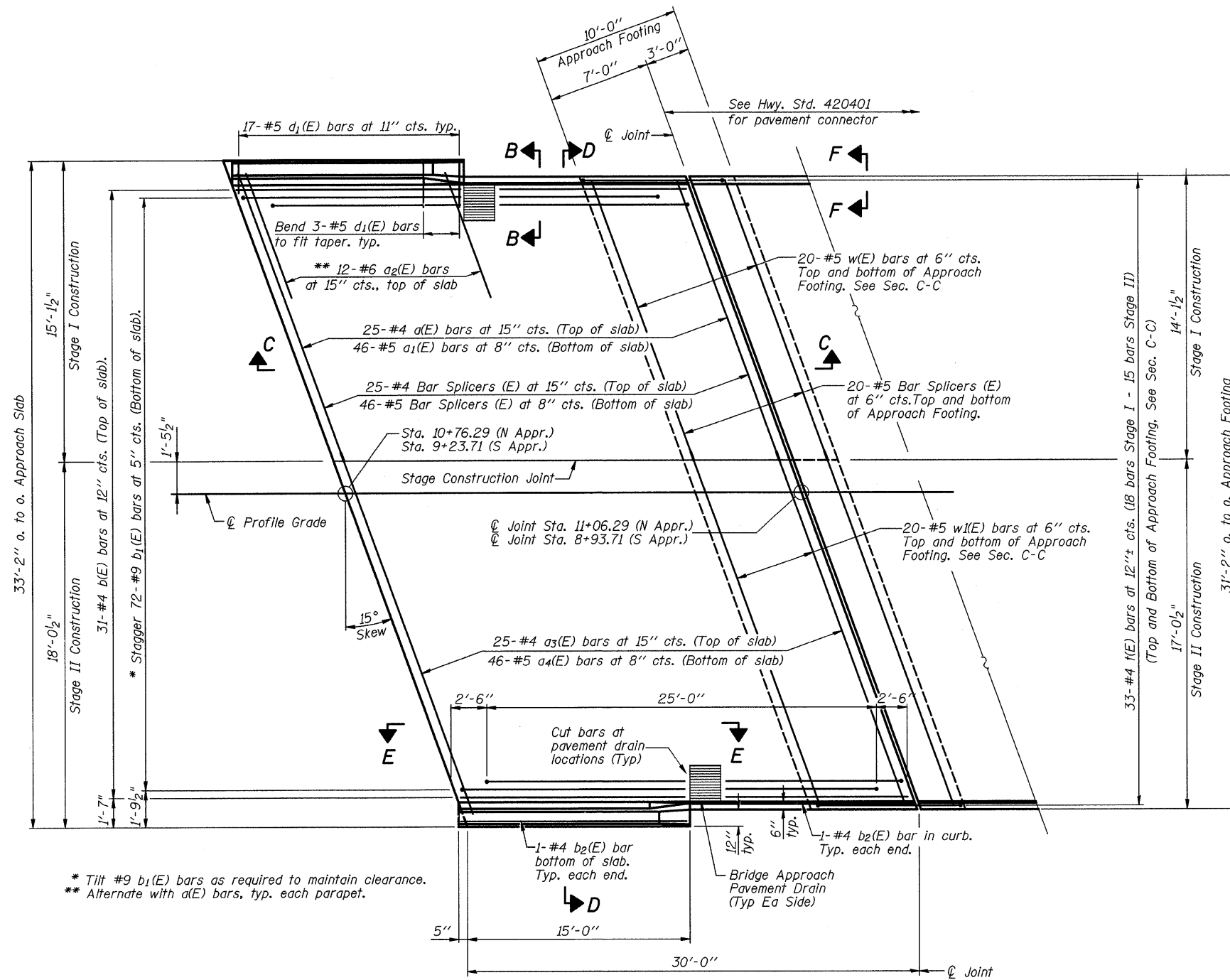


VIEW F-F

Angle Preformed Joint Seal at 45° at curbs when req'd for drainage.

VIEW B-B

(Exit ends only)



APPROACH SLAB PLAN

North approach shown, South approach similar

\* Tilt #9 b<sub>1</sub>(E) bars as required to maintain clearance.  
\*\* Alternate with a(E) bars, typ. each parapet.

(Sheet 1 of 2)  
MACARTHUR ROAD (FAU 7432) OVER STEVENS CREEK

BRIDGE APPROACH SLAB DETAILS

REVISIONS		SECTION 08-00602-00-BR	MACARTHUR ROAD (FAU 7432)	DRAWN BY DATE
1		STA 10+00.00	SN 058-6025	R KING 07/09
2			MACON COUNTY	CHECKED BY DATE
3				JMS 07/09
4				BOOK NUMBER
5				486
6				PROJECT No.
7				5307
8				SHEET No.
9				
10				

HOMER L.  
**CHASTAIN**  
& ASSOCIATES, LLP  
CONSULTING ENGINEERS  
184-001377

DECATUR CHICAGO  
(317) 422-8644 (773) 714-0050  
ROCKFORD  
(815) 489-0050