

INDEX OF SHEETS

- 1 TITLE SHEET
- 2 GENERAL NOTES
- 3 SUMMARY OF QUANTITIES
- 4 TYPICAL SECTIONS
- 5 SCHEDULE OF QUANTITIES
- 6-7 PLAN & PROFILE PLAN
- 8 RESURFACING SCHEMATIC
- 9 REMOVAL PLAN
- 10 PAVEMENT MARKING SHEETS
- 11 INTERSECTION WARPING DETAIL
- 12 EROSION CONTROL PLAN
- 13-16 MAEYSTOWN ROAD CROSS SECTIONS
- 17-20 IL 156 CROSS SECTIONS

LIST OF HIGHWAY STANDARDS

000001-05	701301-03
001001-02	701311-03
001006	701501-05
280001-05	701701-06
353001-04	701901-01
420001-07	720001-01
424001-05	720006-02
482001-02	728001-01
542301-02	780001-02
602301-02	781001-03
602601-02	
604006-04	
606001-04	
701011-02	

AGENCIES KNOWN TO HAVE UTILITIES WITH THE LIMITS OF THE PROJECT ARE THE FOLLOWING:

WATER	CITY OF WATERLOO
SANITARY SEWER	CITY OF WATERLOO
GAS	CITY OF WATERLOO - CHRIS FRANK (618-939-8600)
ELECTRIC	CITY OF WATERLOO - CHUCK STEPIG (618-939-8600)
TELEPHONE	JOHN SERVOS HARRISONVILLE TELEPHONE COMPANY 213 S. MAIN ST. P.O. BOX 149 WATERLOO, IL 62298 618-939-9330 htcjs@htc.net
CABLE TV	GARY WARREN 210 WEST DIVISION STREET MARYVILLE, IL 62062 618-779-4179 GWARREN@CHARTERCOM.COM

ROADWAY CLASSIFICATION

IL ROUTE 156 - PRINCIPAL ARTERIAL
 MAEYSTOWN ROAD - URBAN MINOR ARTERIAL
 DESIGN SPEED -
 IL ROUTE 156 - 45 MPH
 MAEYSTOWN ROAD - 35 MPH

LENGTH OF PROJECT

MAEYSTOWN ROAD
 GROSS LENGTH = 1400.40 FT
 NET LENGTH = 1400.40 FT

IL 156
 GROSS LENGTH = 344.82 FT
 NET LENGTH = 344.82 FT

TOTAL PROJECT LENGTH = 1745.22 FT = 0.33 MI

ADT

IL 3
 9,000 ADT (2009 CONSTRUCTION YEAR)
 13,250 ADT (2029 DESIGN YEAR)

MAEYSTOWN ROAD
 5,300 ADT (2008 CONSTRUCTION YEAR)
 6,400 ADT (2028 DESIGN YEAR) W. OF MAEYSTOWN

STATE OF ILLINOIS
 DEPARTMENT OF TRANSPORTATION
 DIVISION OF HIGHWAYS

PROPOSED ROADWAY IMPROVEMENTS

FAU 9314

MAEYSTOWN ROAD (AKA LAKEVIEW DR.)

SECTION NO. 08-00034-00-RS

CITY OF WATERLOO

MONROE COUNTY, ILLINOIS

JOB NO. C-98-376-09

PROJECT NO. ARA-5011(286)

WIDENING FOR RIGHT TURN LANE & RESURFACING

F.A.U. RTE.	SECTION	COUNTY
9314	08-00034-00-RS	MONROE

CONTRACT NO. 97403
 FEDERAL AID PROJECT

SHEET NO.

1 of 20

Job No. 119-06-3

Date: 10/15/09

Scale: 1"=20'

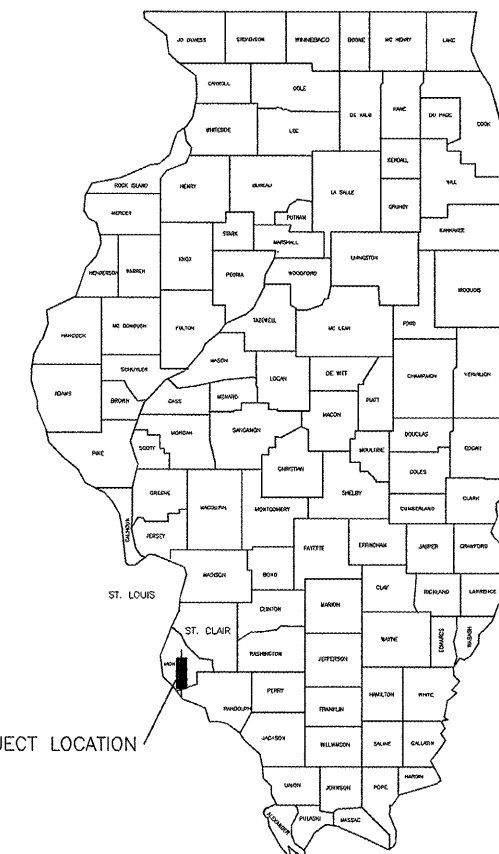
Drawn by: BEC

Design by: BEC

Approved by: CMB

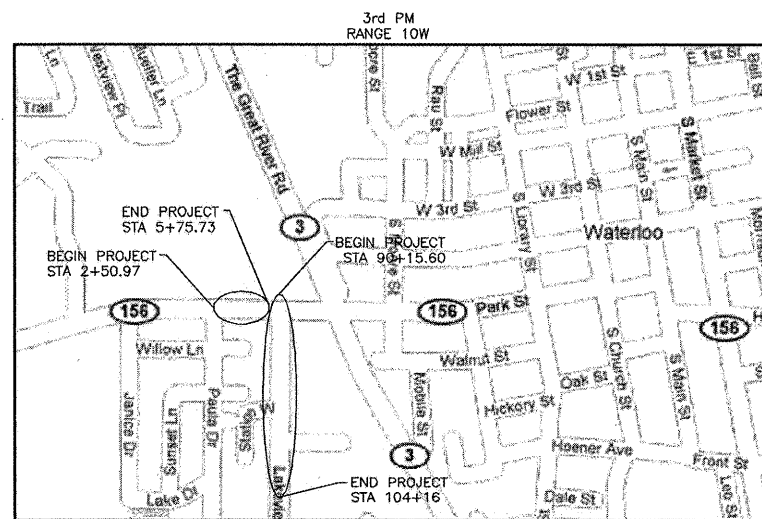

File Name: PLN

REVISIONS	DATE	DESCRIPTION
5/27/08	RESURF IL 156	
7/30/09	RESURF SITE PLAN	
7/2/09	PLAN SPLIT	



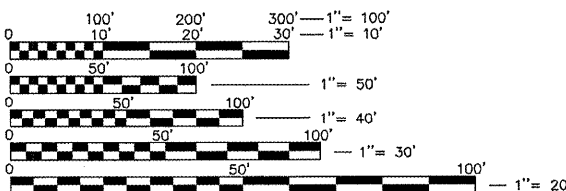
PROJECT LOCATION

STATE LOCATION MAP



LOCATION MAP

NOT TO SCALE



FULL SIZE PLANS HAVE BEEN PREPARED USING STANDARD ENGINEERING SCALES. REDUCED SIZED PLANS WILL NOT CONFORM TO STANDARD SCALES. IN MAKING MEASUREMENTS ON REDUCED PLANS, THE ABOVE SCALES MAY BE USED.

J.U.L.I.E.
 JOINT UTILITY LOCATION INFORMATION FOR EXCAVATION
 1-800-892-0123

CONTRACT NO. 97403

BENCHMARK:
 SITE BENCHMARK ELEV: 650.28
 TOP OF FOUND IRON ROD 11.20' FEET SOUTH FROM CENTER OF AIR RELEASE MANHOLE, AND 60.80' FEET WEST OF WEST EDGE OF PAVEMENT OF ILLINOIS ROUTE 3.

SURVEY & SITE PLAN BY:

CRAIG BRAUER, P.E.
 THOUVENOT, WADE & MOERCHEN, INC
 113 SOUTH MAIN STREET
 WATERLOO, ILLINOIS 62298
 PHONE: 618-939-5050
 FAX: 618-939-3938



BRIAN E. COURTWRIGHT, P.E.
 IL LICENSE NO. 062.057479

10/15/09
 EXPIRATION DATE
 11/30/11

STATE OF ILLINOIS
 DEPARTMENT OF TRANSPORTATION
 DIVISION OF HIGHWAYS

APPROVED Oct. 29 2009
Russell
 MONROE COUNTY ENGINEER
 MONROE COUNTY HIGHWAY DEPARTMENT

APPROVED OCT 30 2009
Th...
 MAYOR THOMAS SMITH
 CITY OF WATERLOO

PASSED November 2 2009
J...
 DISTRICT 8 ENGINEER
 LOCAL ROADS & STREETS

RELEASED FOR
 BID BASED ON
 LIMITED REVIEW
November 2 2009
Mary C. Lammie
 DEPUTY DIRECTOR OF HIGHWAYS
 REGION FIVE ENGINEER

CBB Crawford, Bunte, Brammeyer
 Traffic and Transportation Engineers
 St. Louis, Missouri / Glen Carbon, Illinois
 314-878-6644 618-656-2612
 Fax: 314-878-5876 E-Mail: cbb@cbtraffic.com

ROADWAY
 TITLE SHEET
 MONROE COUNTY
 IL 156 & MAEYSTOWN ROAD
 WATERLOO, ILLINOIS